

# MOORABOOL PLANNING SCHEME - LOCAL PROVISION AMENDMENT C91moor

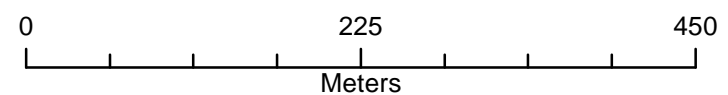


**LEGEND**  
 LSIO - Land Subject to Inundation Overlay

Municipal Boundary

**Disclaimer**  
 This publication may be of assistance to you but the State of Victoria and its employees do not guarantee that the publication is without flaw of any kind or is wholly appropriate for your particular purposes and therefore disclaims all liability for any error, loss or other consequence which may arise from you relying on any information in this publication.

© The State of Victoria Department of Environment, Land, Water and Planning 2019



Australian Map Grid Zone 55

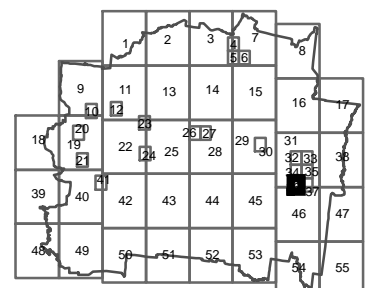


Planning Group  
 Printed: 11/10/2019  
 Amendment Version: 1



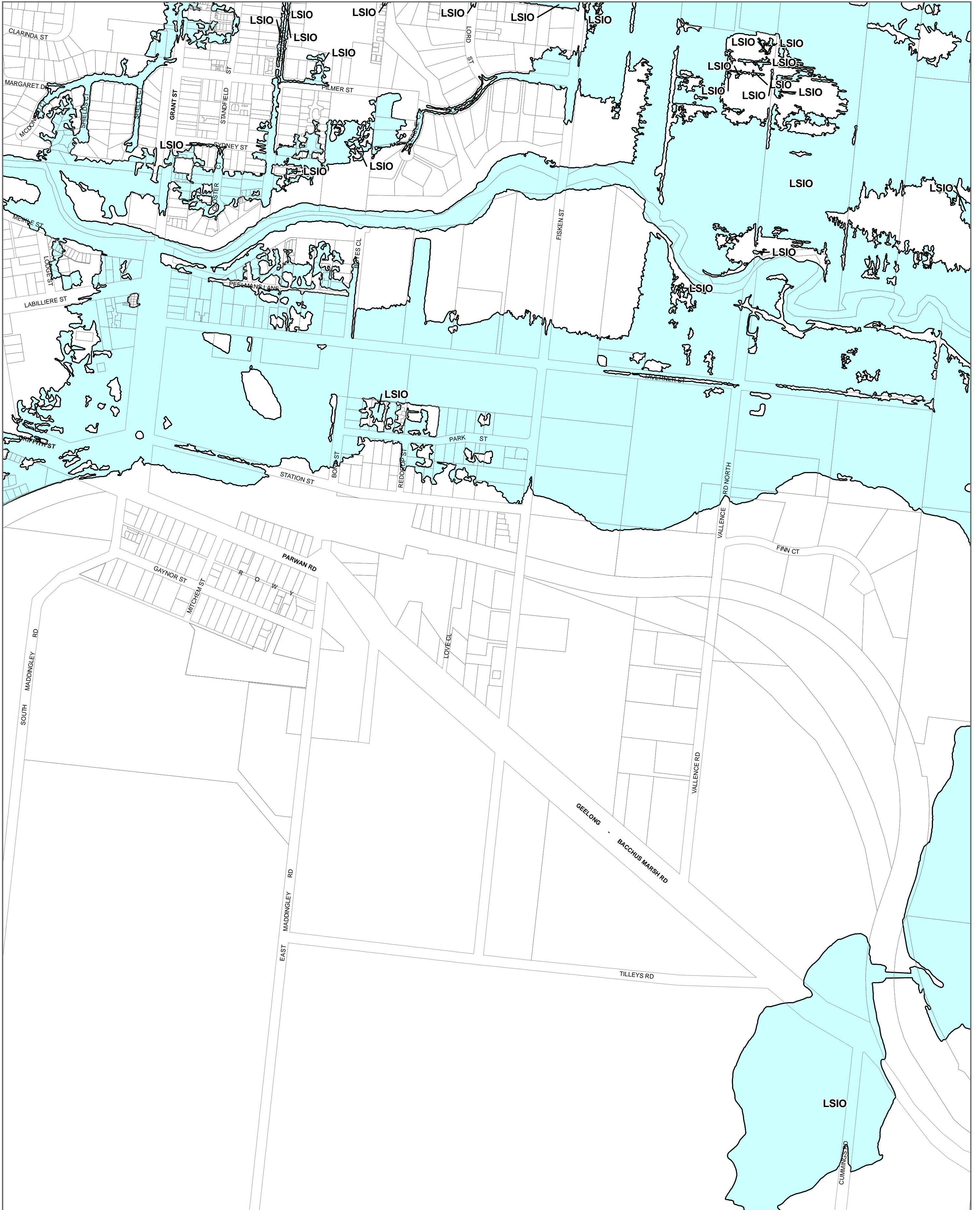
Environment,  
 Land, Water  
 and Planning

INDEX TO ADJOINING SCHEME MAPS





# MOORABOOL PLANNING SCHEME - LOCAL PROVISION AMENDMENT C91moor

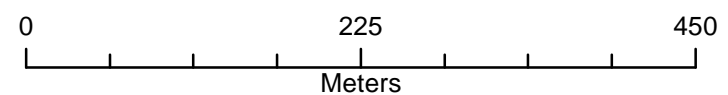


**LEGEND**  
 LSIO - Land Subject to Inundation Overlay

Municipal Boundary

**Disclaimer**  
 This publication may be of assistance to you but the State of Victoria and its employees do not guarantee that the publication is without flaw of any kind or is wholly appropriate for your particular purposes and therefore disclaims all liability for any error, loss or other consequence which may arise from you relying on any information in this publication.

© The State of Victoria Department of Environment, Land, Water and Planning 2019



Australian Map Grid Zone 55

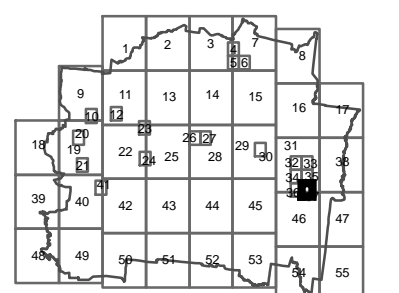


Planning Group  
 Printed: 11/10/2019  
 Amendment Version: 1



Environment,  
 Land, Water  
 and Planning

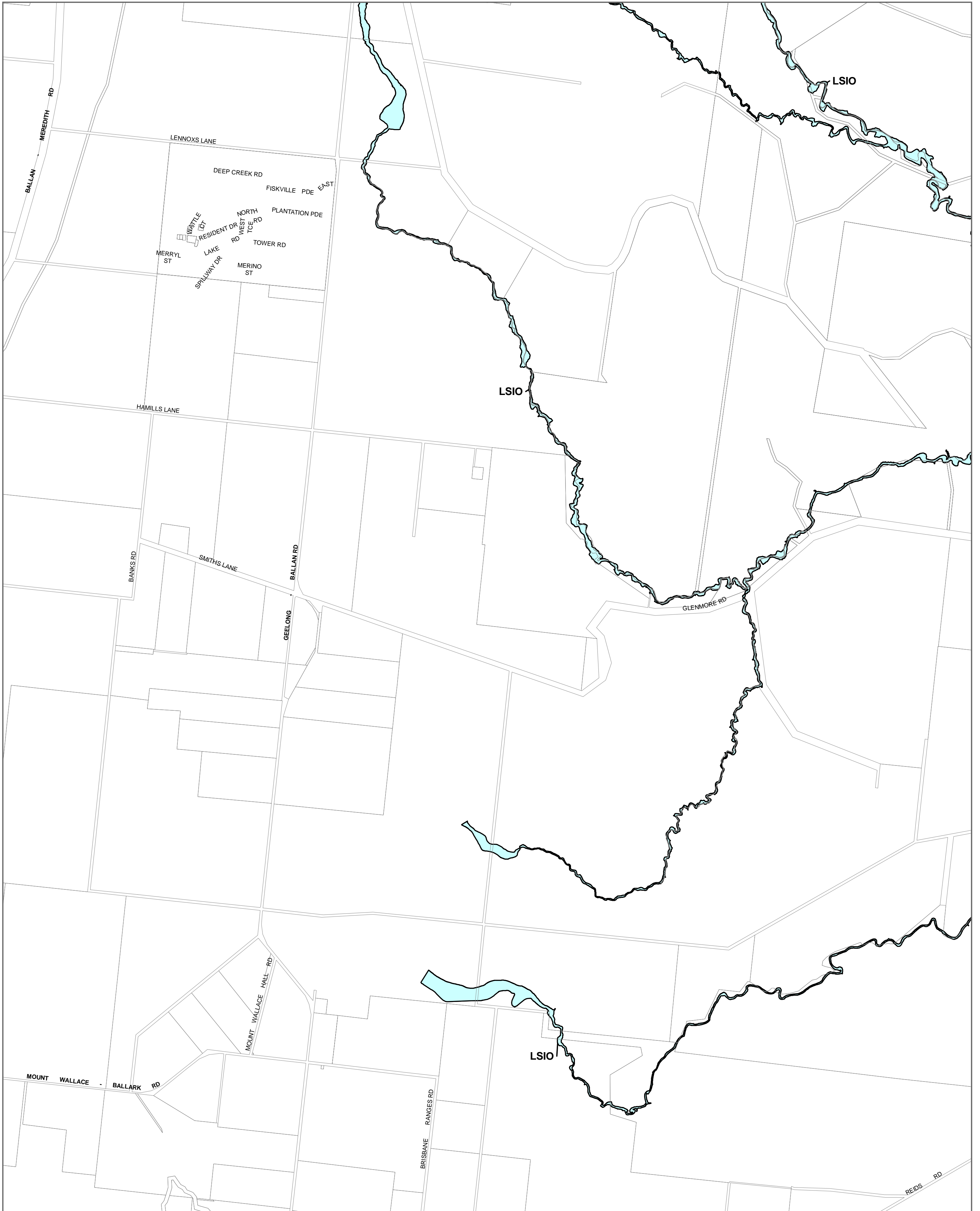
INDEX TO ADJOINING SCHEME MAPS







# MOORABOOL PLANNING SCHEME - LOCAL PROVISION AMENDMENT C91moor



**LEGEND**  
 LSIO - Land Subject to Inundation Overlay

Municipal Boundary

**Disclaimer**  
 This publication may be of assistance to you but the State of Victoria and its employees do not guarantee that the publication is without flaw of any kind or is wholly appropriate for your particular purposes and therefore disclaims all liability for any error, loss or other consequence which may arise from you relying on any information in this publication.

© The State of Victoria Department of Environment, Land, Water and Planning 2019

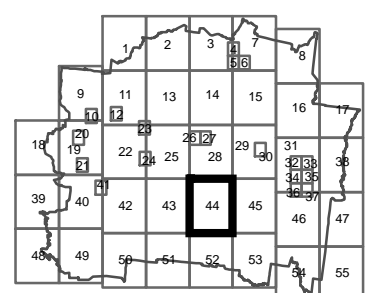
0 890 1,780  
 Meters



Planning Group  
 Printed: 11/10/2019  
 Amendment Version: 1



**INDEX TO ADJOINING SCHEME MAPS**



# MOORABOOL PLANNING SCHEME - LOCAL PROVISION AMENDMENT C91moor

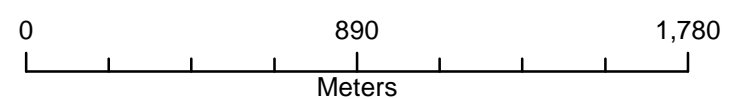


**LEGEND**  
 LSIO - Land Subject to Inundation Overlay

Municipal Boundary

**Disclaimer**  
 This publication may be of assistance to you but the State of Victoria and its employees do not guarantee that the publication is without flaw of any kind or is wholly appropriate for your particular purposes and therefore disclaims all liability for any error, loss or other consequence which may arise from you relying on any information in this publication.

© The State of Victoria Department of Environment, Land, Water and Planning 2019



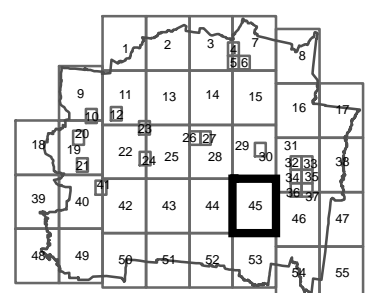
Australian Map Grid Zone 55



Planning Group  
 Printed: 11/10/2019  
 Amendment Version: 1

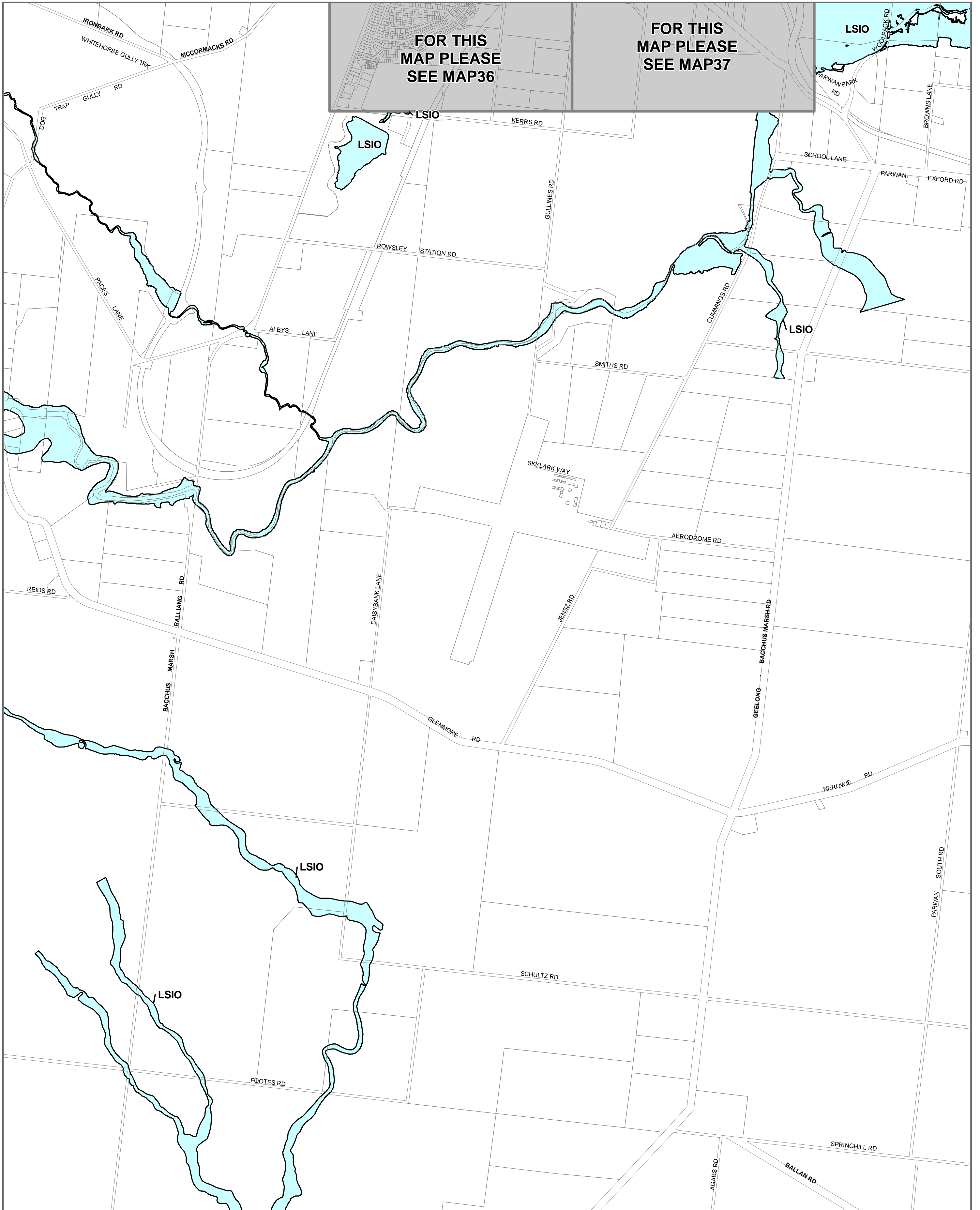


INDEX TO ADJOINING SCHEME MAPS





# MOORABOOL PLANNING SCHEME - LOCAL PROVISION AMENDMENT C91moor



FOR THIS MAP PLEASE SEE MAP36

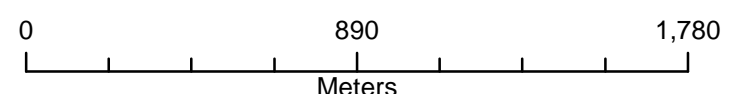
FOR THIS MAP PLEASE SEE MAP37

**LEGEND**  
 LSIO - Land Subject to Inundation Overlay

Municipal Boundary

**Disclaimer**  
 This publication may be of assistance to you but the State of Victoria and its employees do not guarantee that the publication is without flaw of any kind or is wholly appropriate for your particular purposes and therefore disclaims all liability for any error, loss or other consequence which may arise from you relying on any information in this publication.

© The State of Victoria Department of Environment, Land, Water and Planning 2019



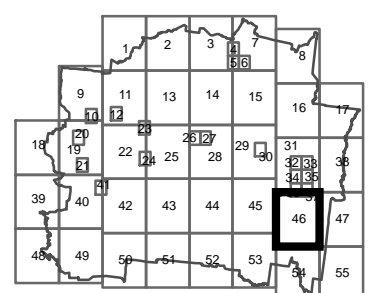
Australian Map Grid Zone 55

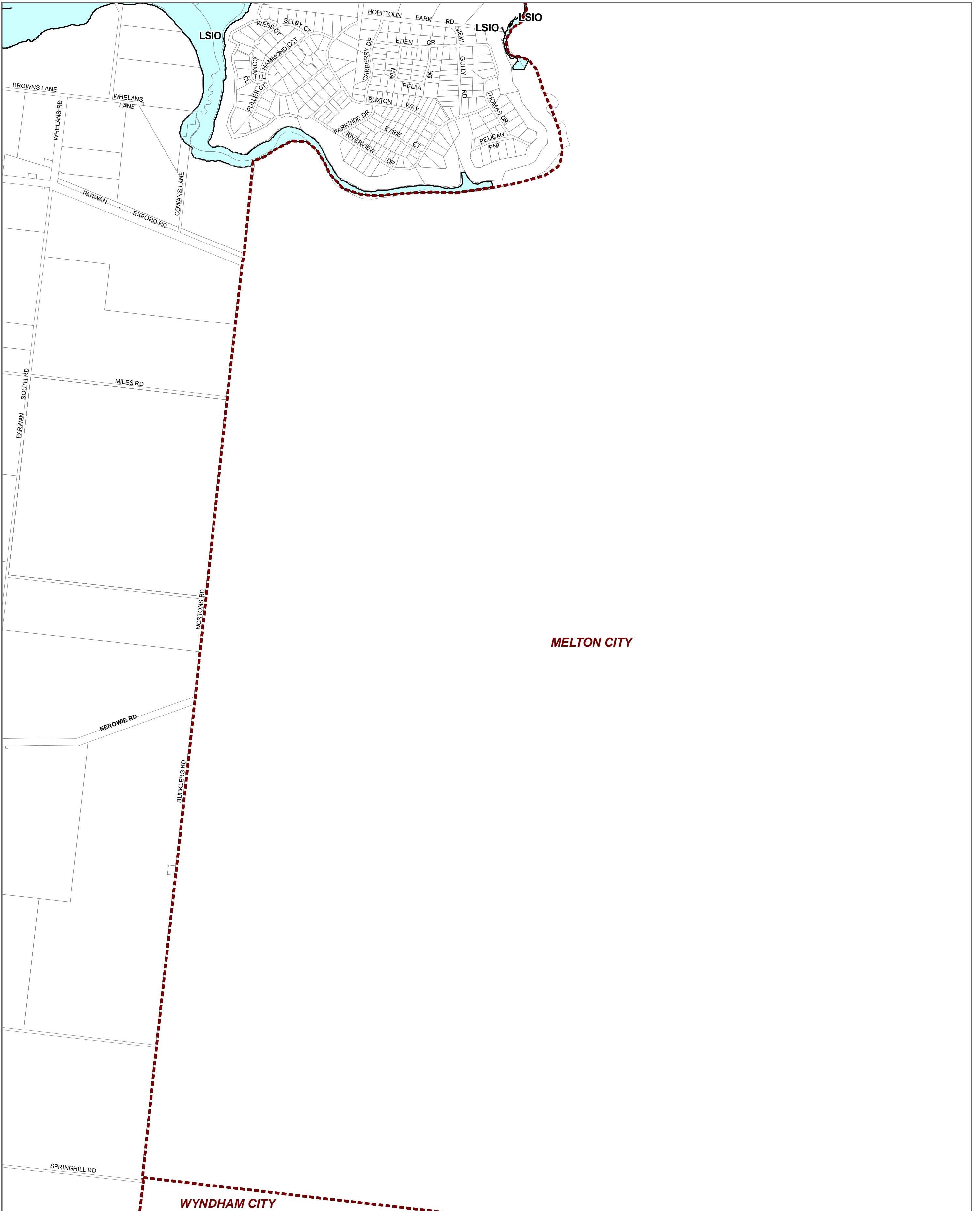


Planning Group  
 Printed: 11/10/2019  
 Amendment Version: 1



INDEX TO ADJOINING SCHEME MAPS





**LEGEND**

- LSIO - Land Subject to Inundation Overlay
- Municipal Boundary

**Disclaimer**  
 This publication may be of assistance to you but the State of Victoria and its employees do not guarantee that the publication is without flaw of any kind or is wholly appropriate for your particular purposes and therefore disclaims all liability for any error, loss or other consequence which may arise from you relying on any information in this publication.

© The State of Victoria Department of Environment, Land, Water and Planning 2019

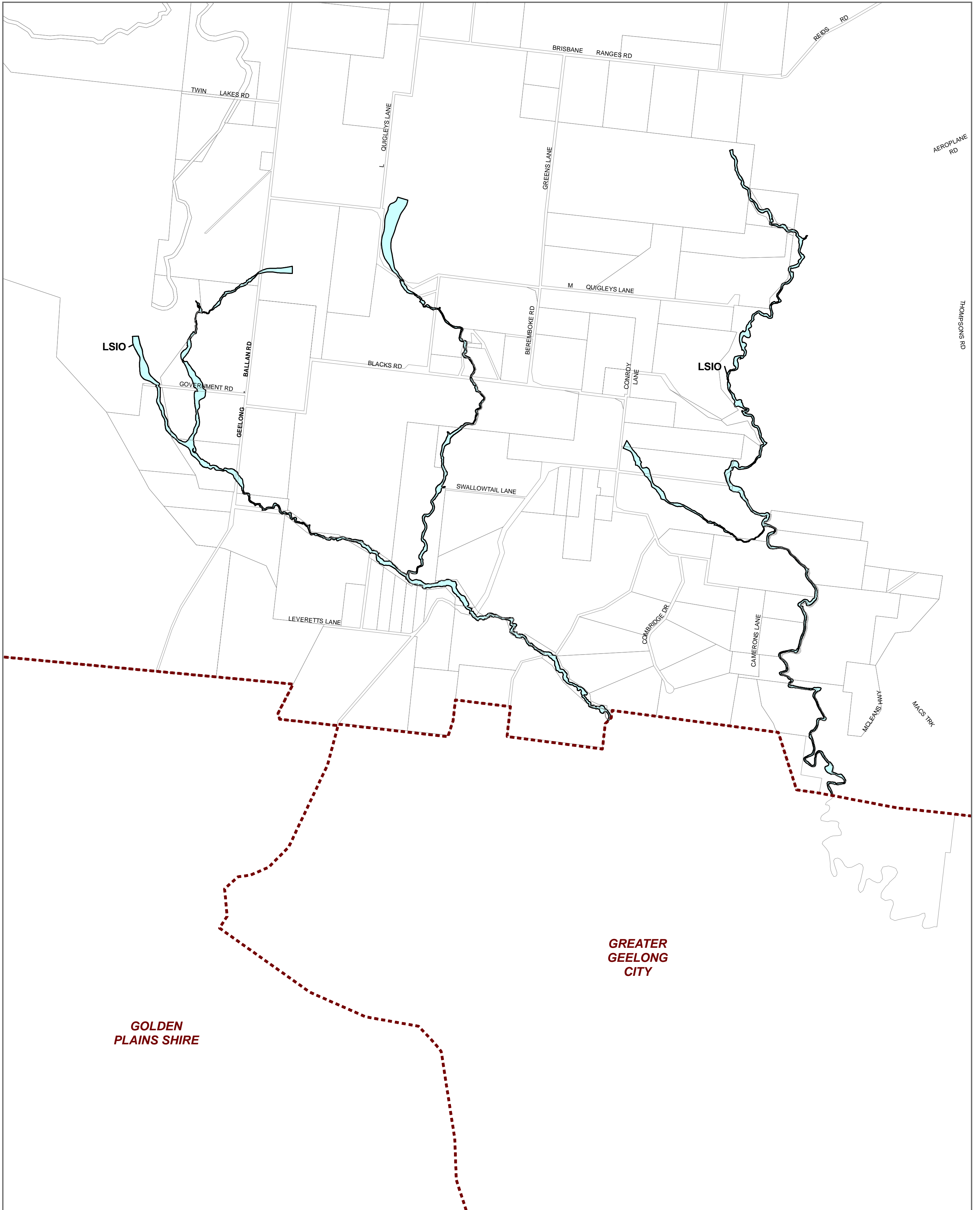
0 890 1,780  
 Meters  
 Australian Map Grid Zone 55

**NORTH**  
 Planning Group  
 Printed: 11/10/2019  
 Amendment Version: 1

**VICTORIA** State Government | Environment, Land, Water and Planning

**INDEX TO ADJOINING SCHEME MAPS**

# MOORABOOL PLANNING SCHEME - LOCAL PROVISION AMENDMENT C91moor

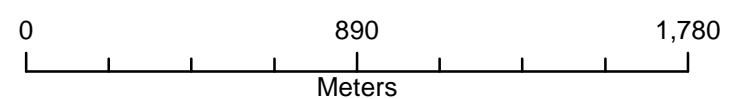


**LEGEND**  
 LSIO - Land Subject to Inundation Overlay

Municipal Boundary

**Disclaimer**  
 This publication may be of assistance to you but the State of Victoria and its employees do not guarantee that the publication is without flaw of any kind or is wholly appropriate for your particular purposes and therefore disclaims all liability for any error, loss or other consequence which may arise from you relying on any information in this publication.

© The State of Victoria Department of Environment, Land, Water and Planning 2019



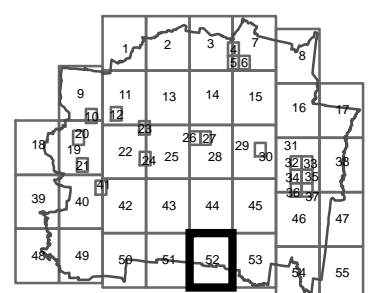
Australian Map Grid Zone 55



Planning Group  
 Printed: 11/10/2019  
 Amendment Version: 1



INDEX TO ADJOINING SCHEME MAPS





# MOORABOOL PLANNING SCHEME - LOCAL PROVISION AMENDMENT C91moor



**LEGEND**  
 LSIO - Land Subject to Inundation Overlay

Municipal Boundary

**Disclaimer**  
 This publication may be of assistance to you but the State of Victoria and its employees do not guarantee that the publication is without flaw of any kind or is wholly appropriate for your particular purposes and therefore disclaims all liability for any error, loss or other consequence which may arise from you relying on any information in this publication.

© The State of Victoria Department of Environment, Land, Water and Planning 2019

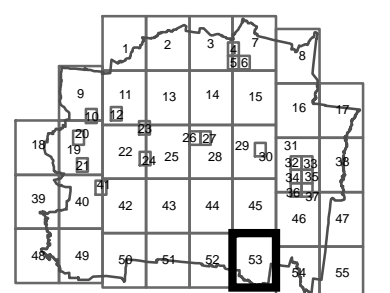
0 890 1,780  
 Meters



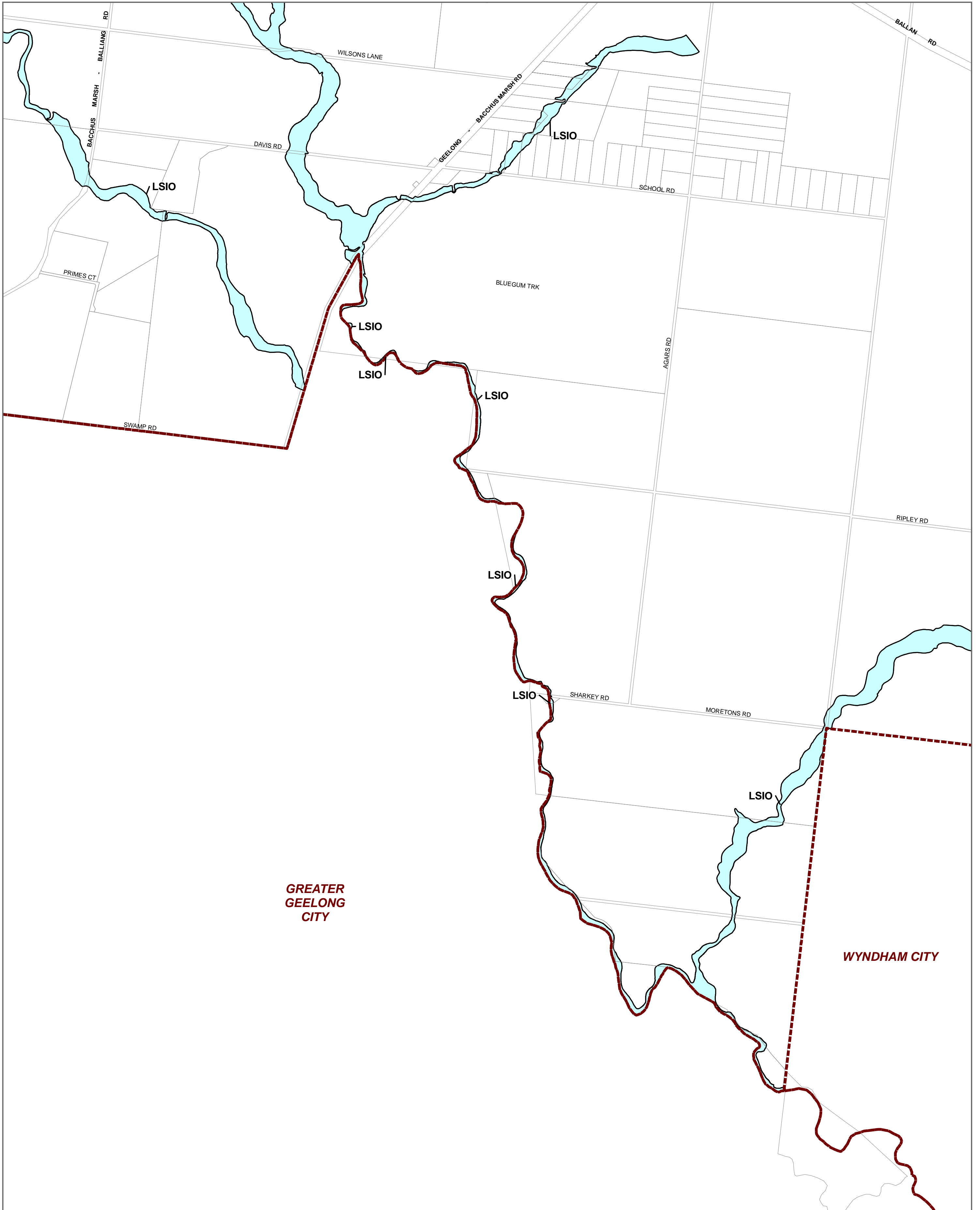
Planning Group  
 Printed: 11/10/2019  
 Amendment Version: 1



INDEX TO ADJOINING SCHEME MAPS



# MOORABOOL PLANNING SCHEME - LOCAL PROVISION AMENDMENT C91moor



**GREATER  
GEELONG  
CITY**

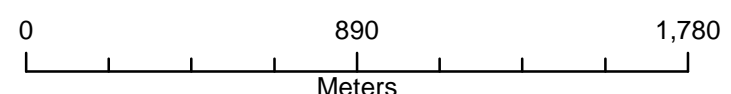
**WYNDHAM CITY**

**LEGEND**  
 LSIO - Land Subject to Inundation Overlay

Municipal Boundary

**Disclaimer**  
 This publication may be of assistance to you but the State of Victoria and its employees do not guarantee that the publication is without flaw of any kind or is wholly appropriate for your particular purposes and therefore disclaims all liability for any error, loss or other consequence which may arise from you relying on any information in this publication.

© The State of Victoria Department of Environment, Land, Water and Planning 2019



Australian Map Grid Zone 55



Planning Group  
 Printed: 11/10/2019  
 Amendment Version: 1



**INDEX TO ADJOINING SCHEME MAPS**

