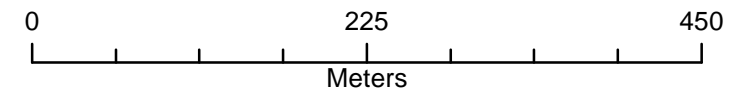




LEGEND
 LSIO - Land Subject to Inundation Overlay

Municipal Boundary

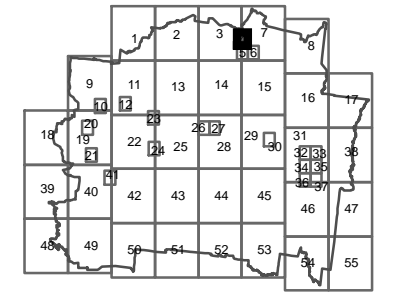
Disclaimer
 This publication may be of assistance to you but the State of Victoria and its employees do not guarantee that the publication is without flaw of any kind or is wholly appropriate for your particular purposes and therefore disclaims all liability for any error, loss or other consequence which may arise from you relying on any information in this publication.
 © The State of Victoria Department of Environment, Land, Water and Planning 2019



Planning Group
 Printed: 11/10/2019
 Amendment Version: 1




INDEX TO ADJOINING SCHEME MAPS



MOORABOOL PLANNING SCHEME - LOCAL PROVISION AMENDMENT C91moor

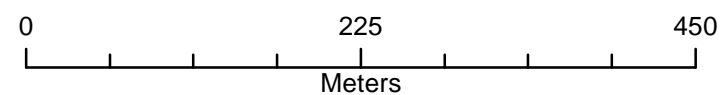


LEGEND
 LSIO - Land Subject to Inundation Overlay

 Municipal Boundary

Disclaimer
 This publication may be of assistance to you but the State of Victoria and its employees do not guarantee that the publication is without flaw of any kind or is wholly appropriate for your particular purposes and therefore disclaims all liability for any error, loss or other consequence which may arise from you relying on any information in this publication.

© The State of Victoria Department of Environment, Land, Water and Planning 2019



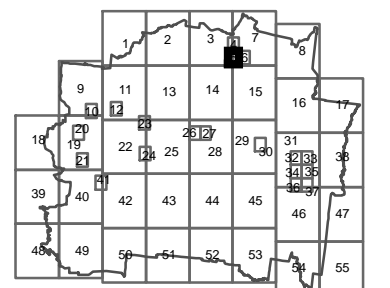
Australian Map Grid Zone 55

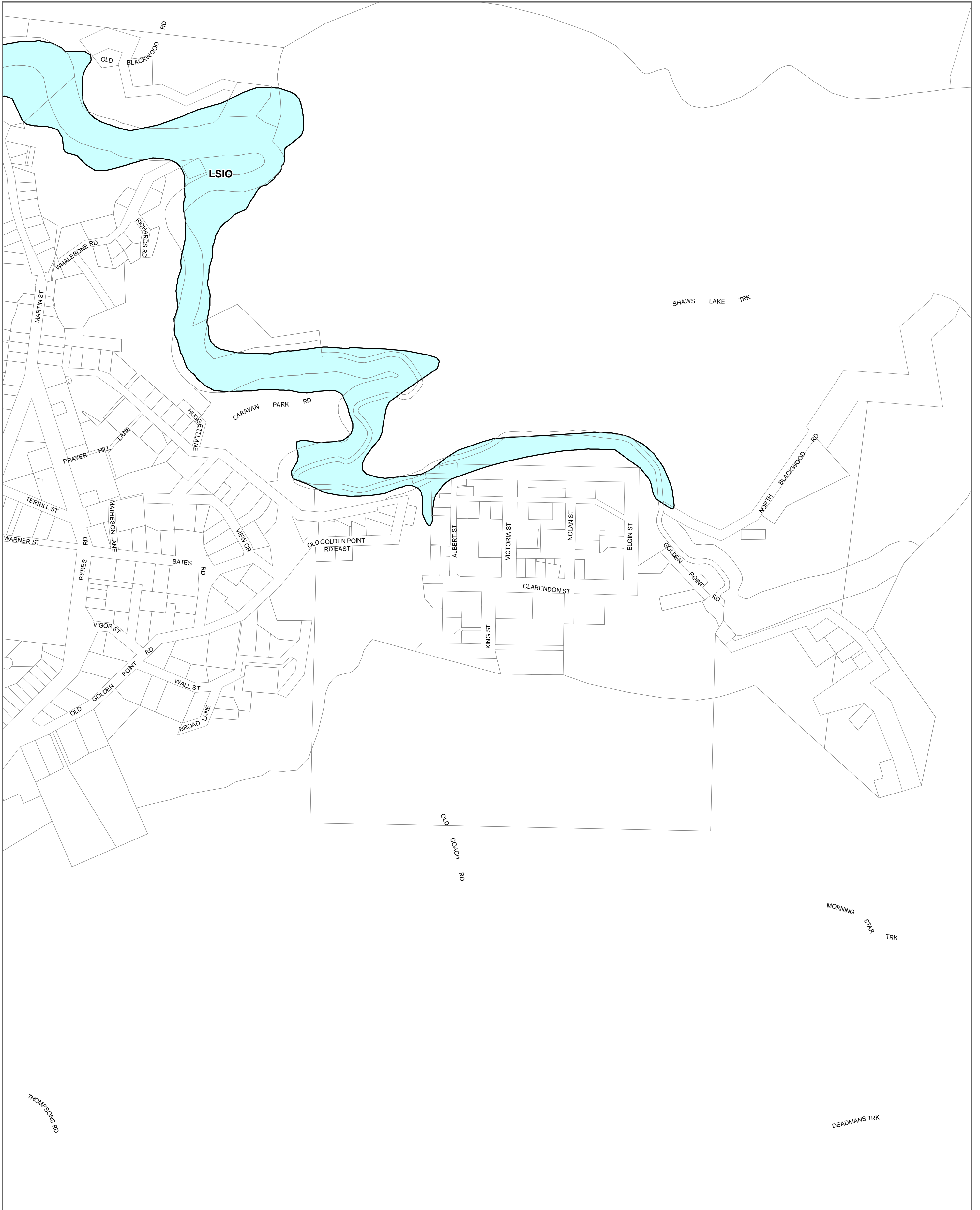


Planning Group
 Printed: 11/10/2019
 Amendment Version: 1



INDEX TO ADJOINING SCHEME MAPS



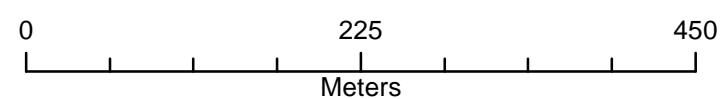


LEGEND
 LSIO - Land Subject to Inundation Overlay

Municipal Boundary

Disclaimer
 This publication may be of assistance to you but the State of Victoria and its employees do not guarantee that the publication is without flaw of any kind or is wholly appropriate for your particular purposes and therefore disclaims all liability for any error, loss or other consequence which may arise from you relying on any information in this publication.

© The State of Victoria Department of Environment, Land, Water and Planning 2019



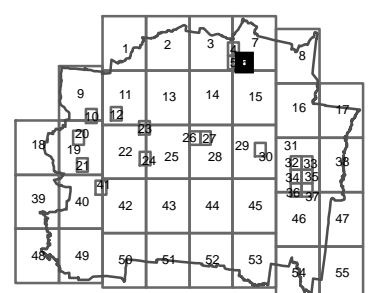
Australian Map Grid Zone 55

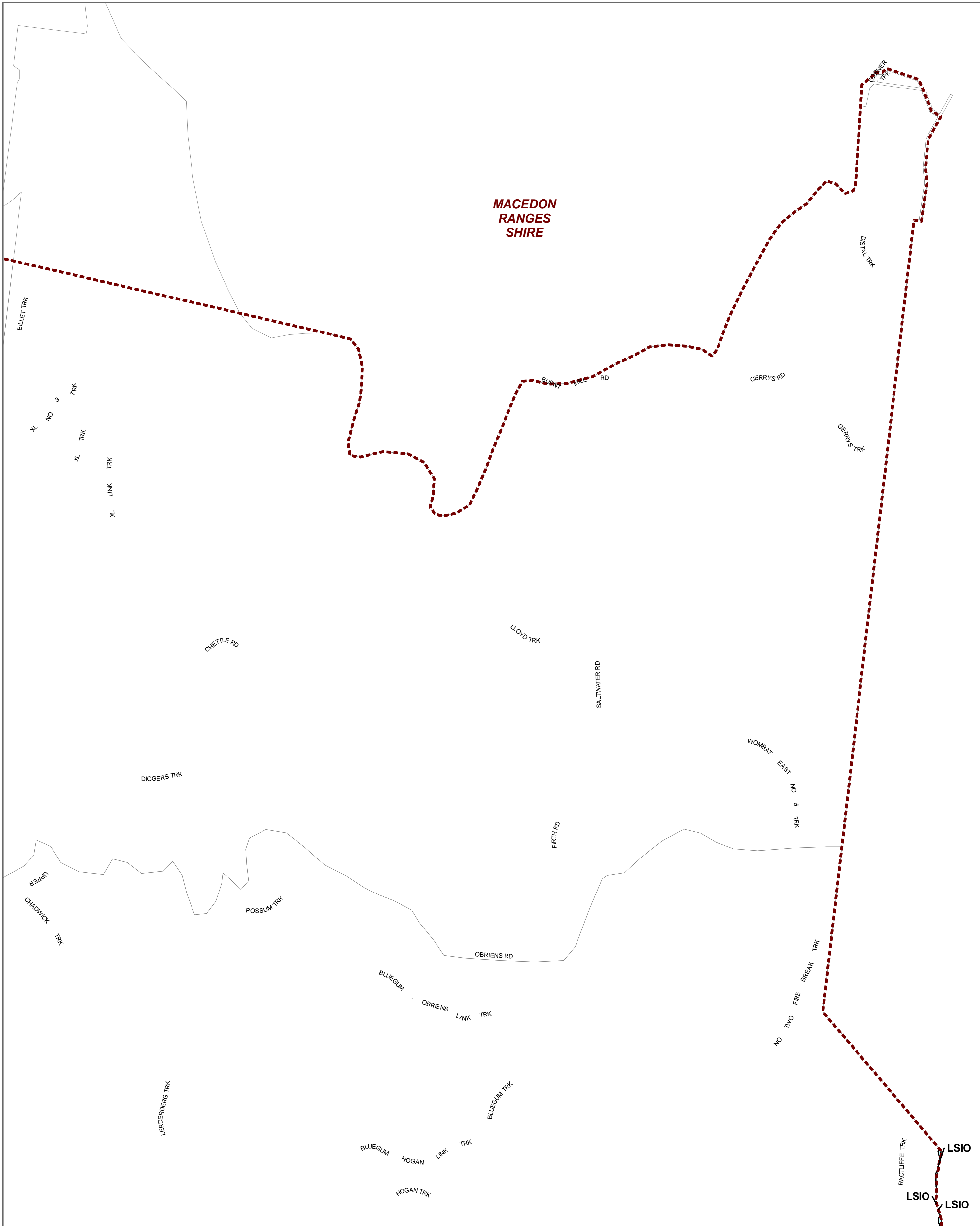


Planning Group
 Printed: 11/10/2019
 Amendment Version: 1



INDEX TO ADJOINING SCHEME MAPS

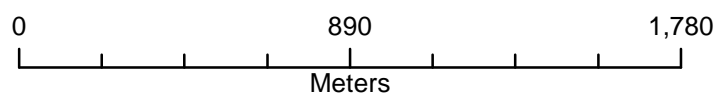




LEGEND
 [Light Blue Box] LSIO - Land Subject to Inundation Overlay

[Red Dashed Line Box] Municipal Boundary

Disclaimer
 This publication may be of assistance to you but the State of Victoria and its employees do not guarantee that the publication is without flaw of any kind or is wholly appropriate for your particular purposes and therefore disclaims all liability for any error, loss or other consequence which may arise from you relying on any information in this publication.
 © The State of Victoria Department of Environment, Land, Water and Planning 2019



Australian Map Grid Zone 55

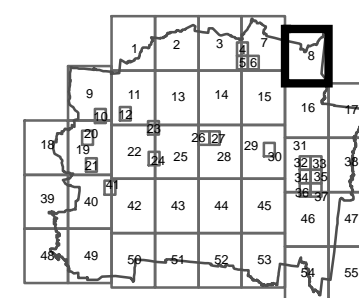


Planning Group
 Printed: 11/10/2019
 Amendment Version: 1



Environment,
 Land, Water
 and Planning

INDEX TO ADJOINING SCHEME MAPS



MOORABOOL PLANNING SCHEME - LOCAL PROVISION AMENDMENT C91moor



LEGEND

- LSIO - Land Subject to Inundation Overlay
- Municipal Boundary

Disclaimer
This publication may be of assistance to you but the State of Victoria and its employees do not guarantee that the publication is without flaw of any kind or is wholly appropriate for your particular purposes and therefore disclaims all liability for any error, loss or other consequence which may arise from you relying on any information in this publication.

© The State of Victoria Department of Environment, Land, Water and Planning 2019

0 890 1,780
Meters
Australian Map Grid Zone 55

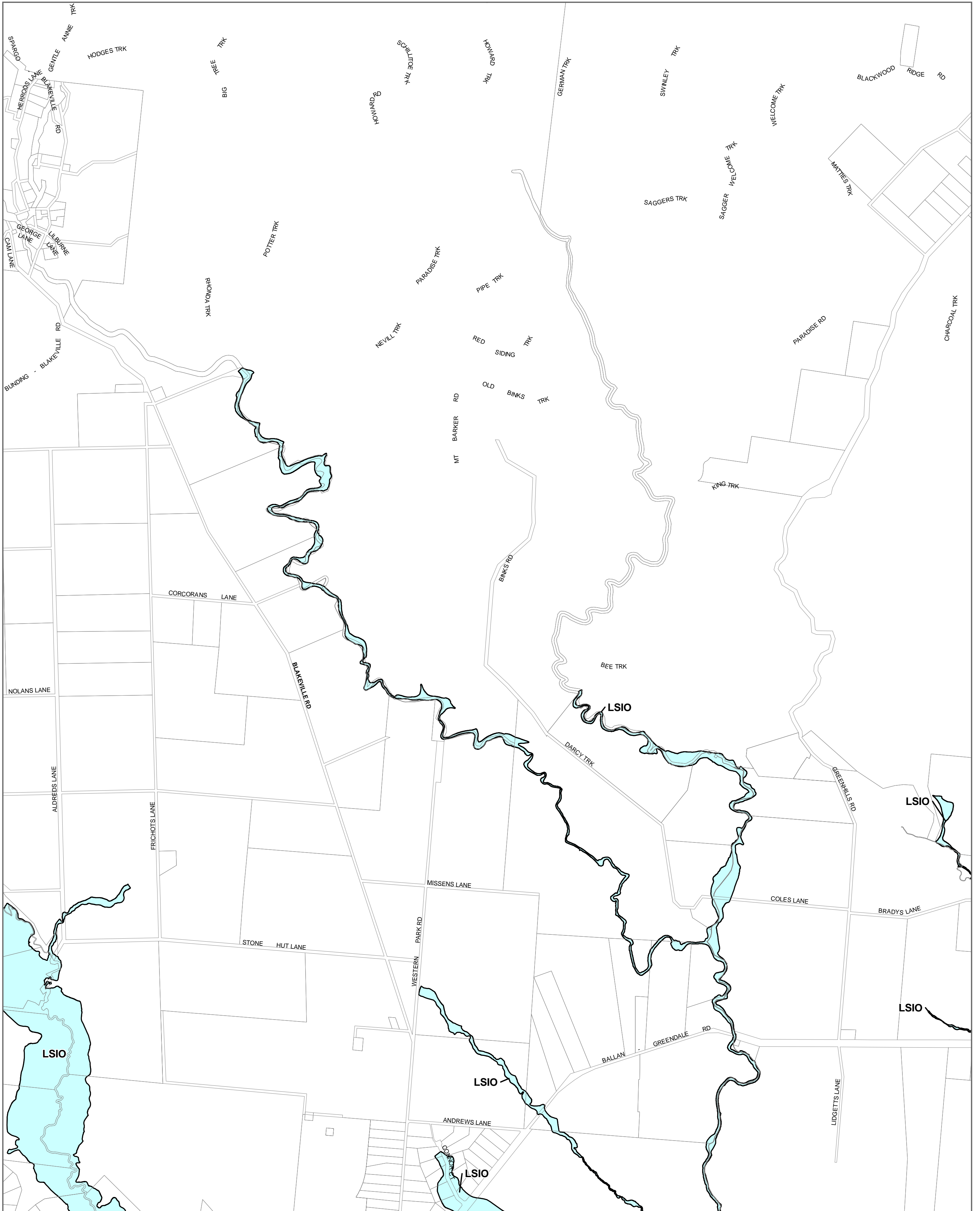
NORTH
Planning Group
Printed: 11/10/2019
Amendment Version: 1

VICTORIA State Government
Environment, Land, Water and Planning

INDEX TO ADJOINING SCHEME MAPS

1	2	3	4	5	6	7
8	9	10	11	12	13	14
15	16	17	18	19	20	21
22	23	24	25	26	27	28
29	30	31	32	33	34	35
36	37	38	39	40	41	42
43	44	45	46	47	48	49
50	51	52	53	54	55	56

MOORABOOL PLANNING SCHEME - LOCAL PROVISION AMENDMENT C91moor

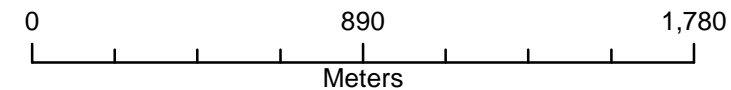


LEGEND
 LSIO - Land Subject to Inundation Overlay

Municipal Boundary

Disclaimer
 This publication may be of assistance to you but the State of Victoria and its employees do not guarantee that the publication is without flaw of any kind or is wholly appropriate for your particular purposes and therefore disclaims all liability for any error, loss or other consequence which may arise from you relying on any information in this publication.

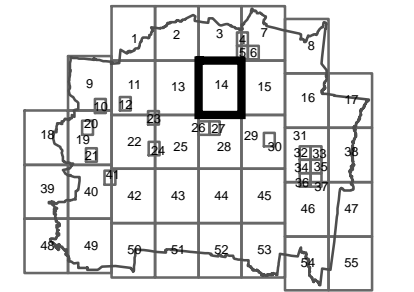
© The State of Victoria Department of Environment, Land, Water and Planning 2019



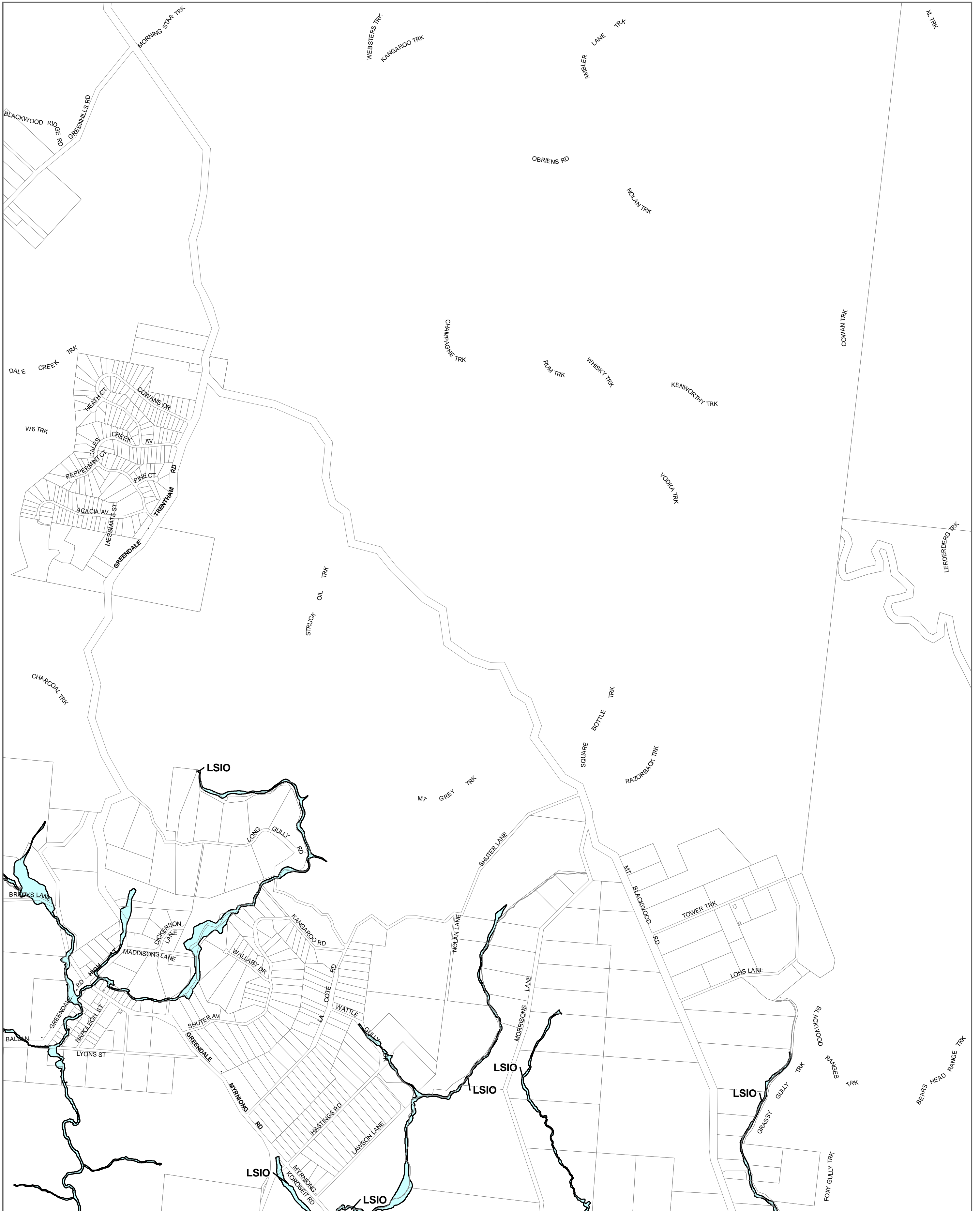
Planning Group
 Printed: 11/10/2019
 Amendment Version: 1



INDEX TO ADJOINING SCHEME MAPS



MOORABOOL PLANNING SCHEME - LOCAL PROVISION AMENDMENT C91moor

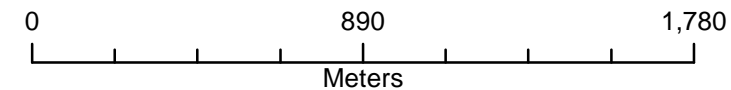


LEGEND
 LSIO - Land Subject to Inundation Overlay

Municipal Boundary

Disclaimer
 This publication may be of assistance to you but the State of Victoria and its employees do not guarantee that the publication is without flaw of any kind or is wholly appropriate for your particular purposes and therefore disclaims all liability for any error, loss or other consequence which may arise from you relying on any information in this publication.

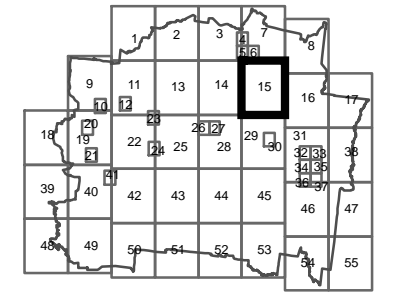
© The State of Victoria Department of Environment, Land, Water and Planning 2019



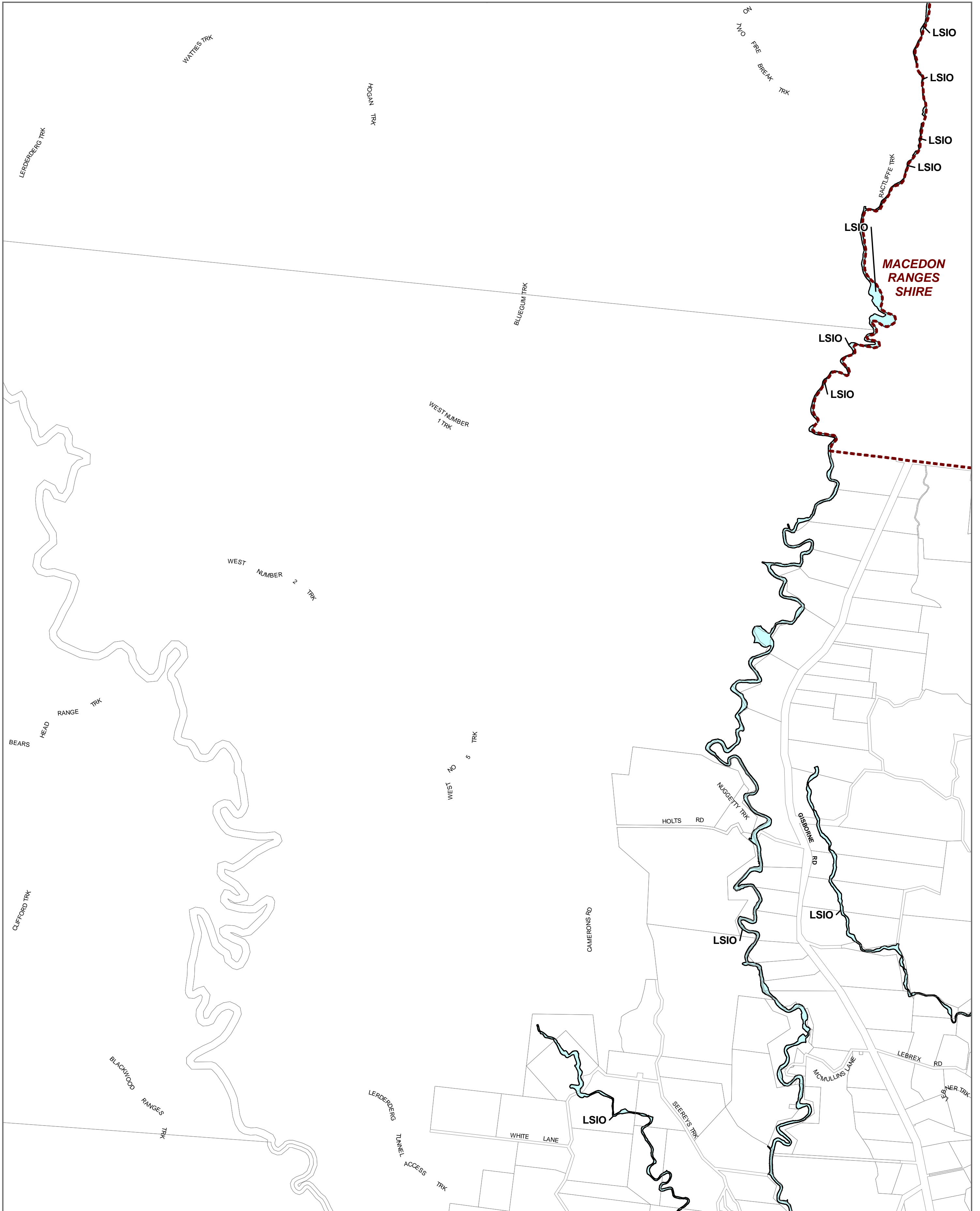
Planning Group
 Printed: 11/10/2019
 Amendment Version: 1



INDEX TO ADJOINING SCHEME MAPS



MOORABOOL PLANNING SCHEME - LOCAL PROVISION AMENDMENT C91moor

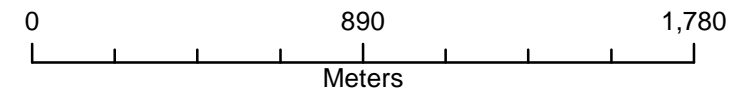


LEGEND
 LSIO - Land Subject to Inundation Overlay

Municipal Boundary

Disclaimer
 This publication may be of assistance to you but the State of Victoria and its employees do not guarantee that the publication is without flaw of any kind or is wholly appropriate for your particular purposes and therefore disclaims all liability for any error, loss or other consequence which may arise from you relying on any information in this publication.

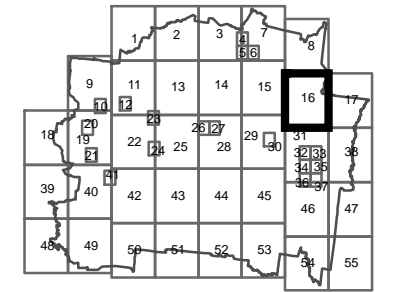
© The State of Victoria Department of Environment, Land, Water and Planning 2019

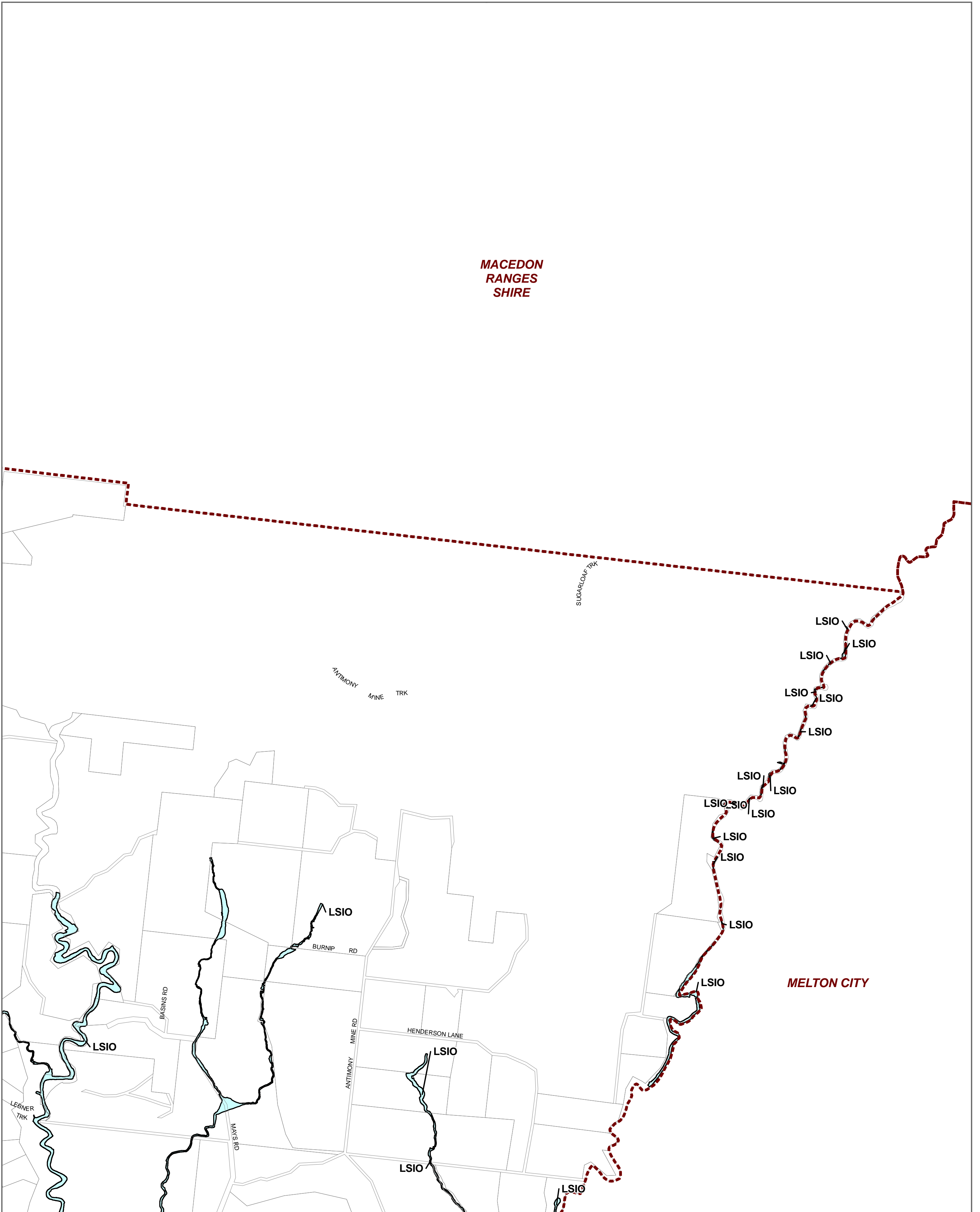


Planning Group
 Printed: 11/10/2019
 Amendment Version: 1



INDEX TO ADJOINING SCHEME MAPS



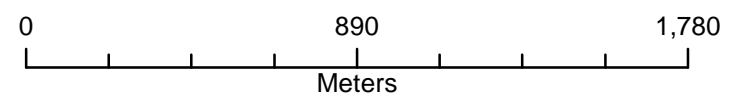


LEGEND
 LSIO - Land Subject to Inundation Overlay

Municipal Boundary

Disclaimer
 This publication may be of assistance to you but the State of Victoria and its employees do not guarantee that the publication is without flaw of any kind or is wholly appropriate for your particular purposes and therefore disclaims all liability for any error, loss or other consequence which may arise from you relying on any information in this publication.

© The State of Victoria Department of Environment, Land, Water and Planning 2019



Australian Map Grid Zone 55



Planning Group
 Printed: 11/10/2019
 Amendment Version: 1



Environment,
 Land, Water
 and Planning

INDEX TO ADJOINING SCHEME MAPS

