



Road Management Plan 2025-2029

Pursuant to Section 52 of the Road Management Act 2004

Contents

Document Control	4
Definitions	4
Executive Summary	5
INTRODUCTION	6
1	6
Purpose of the Road Management Plan.....	6
Scope.....	6
Relationship with Legislation	7
Relationship with Other Strategic & Operational Documents.....	8
Road Management Act 2004	8
Coordinating & Responsible Road Authority.....	9
Public Roads	9
Obligation of Road Users.....	10
Availability of the Plan.....	10
MOORABOOL SHIRE'S ROADS AND PATHS	11
2	11
Road and Path Network.....	11
Register of Public Roads.....	12
Roads not listed on the Register	12
Criteria for determining whether a road is reasonably required for public use	13
Demarcation of Responsibility.....	13
Incident Claims	17
Permits for work within a road reserve.....	17
LEVELS OF SERVICE	18
3	18
Asset Hierarchy	18
Service Levels for Road Assets	18
Customer Expectations.....	18
Level of Service Review	18
MANAGEMENT TACTICS	19
4	19
Operations & Maintenance Tactics.....	19
Managing Risk.....	19
Audit Process.....	20

Duty to Inform Service Provider or Infrastructure Manager	20
Events Beyond the Control of Council	21
Exceptional Circumstances.....	21
Suspension of the Plan	21
Reinstatement of the Plan.....	21
Communication and documentation around Plan suspension	22
Inspections and repairs during suspension of Plan.....	22
Responsibility for the Plan	22
Emergency Response & Temporary Repair	22
REVIEWING THE PLAN	23
5	23
Plan Review.....	23
Amendment of the Road Management Plan	23
Delegation.....	23
REFERENCES	24
6	24
Supporting Documents & Technical References	24
APPENDICES	25
7	25
List of Appendices.....	25
Appendix A	26
Road Management System Process Map	26
Appendix B.....	27
Hierarchy, Inspections & Intervention Levels	27
Appendix C	33
Register of Public Roads & Register of Public Paths	33

Council respectfully acknowledges the Traditional Owners of the land, which include the Wurundjeri Woi Wurrung, Wadawurrung and Dja Dja Wurrung people. We pay our respects to the Elders past, present and emerging.

Document Control

VERSION	ADOPTED BY	DATE ADOPTED
1.0	Moorabool Shire Council	August 2004
2.0	Moorabool Shire Council	September 2009
3.0	Moorabool Shire Council	June 2013
4.0	Moorabool Shire Council	June 2017
5.0	Moorabool Shire Council	June 2021
6.0	Moorabool Shire Council	August 2025

Definitions

Arterial Road	Refers to freeways, highways and declared main roads, which are managed by the Victorian Government, through Head Transport for Victoria (as the co-ordinating road authority).
Co-ordinating road authority	The organisation which has the responsibility to co-ordinate works. Generally, if the road is a freeway or arterial road, this will be Head Transport for Victoria. Generally, if the road is a municipal road, this will be Council.
Council	Refers to the Moorabool Shire Council
Demarcation agreement	A formal agreement between Council and another organisation that defines areas of responsibility.
Motor vehicle	Refers to a vehicle that is propelled by an in-built motor and is intended to be used on a roadway. This does not include a motorised wheelchair or mobility scooter which is incapable of travelling at a speed greater than 10 km/h and is solely used for the conveyance of an injured or disabled person.
Municipal road(s)	Road for which the municipal council is the co-ordinating road authority. The Road Management Act 2004 imposes specific duties on the municipal council with respect to the inspection, repair and maintenance of these roads and associated road-related infrastructure.
Non-road infrastructure	Refers to infrastructure in, on, under or over a road, which is not road infrastructure. This includes (but is not limited to) such items as gas pipes, water and sewerage pipes, cables, electricity poles and cables, rail infrastructure, bus shelters, public telephones, mail boxes, roadside furniture and fences erected by utilities, or providers of public transport.
Other roads	Include roads in state forests and reserves, and roads on private property. Municipal councils are not responsible for the inspection, repair or maintenance of these roads.
Pathway	Refers to a footpath, bicycle path, shared path or other area that is constructed or developed by Council for members of the public (not motor vehicles) to use.
Plan	Refers to this Road Management Plan.
Public Road	As defined by the Road Management Act 2004 and includes a freeway, an arterial road, a municipal road declared under section 14(1) of the Act and a road in respect of which Council has made a decision that it is reasonably required for general public use and is included on the Register of Public Roads.
Road	Has the same meaning as in the Road Management Act 2004, being inclusive of any public highway, any ancillary area and any land declared to be a road under section 11 of that Act or forming part of a public highway or ancillary area.

Road infrastructure	Refers to infrastructure which forms part of a roadway, pathway or shoulder, which includes structures and materials.
Road-related infrastructure	Refers to infrastructure installed or constructed by the relevant road authority to either facilitate the operation or use of the roadway or pathway, or support or protect the roadway or pathway.
Road Management Act 2020	The purpose of the Road Management Act is to guide the coordinated management of public roads that will promote safe and efficient state and local public road networks and the responsible use of road reserves for other legitimate purposes.
Road Reserve	Refers to the area of land that is within the boundaries of a road. Example: any nature strip, forest, bushland, grassland or landscaped area within the road reserve would be roadside.
Roadside	Refers to any land that is within the boundaries of the road (other than shoulders) which is not a roadway or pathway. This includes land on which any vehicle crossing or pathway, which connects from a roadway or pathway on a road to other land, has been constructed. Example: any nature strip, forest, bushland, grassland or landscaped area within the road reserve would be roadside
Roadway	Refers to the area of a public road that is open to, or used by, the public, and has been developed by a road authority for the driving or riding of motor vehicles. This does not include a driveway providing access to a public road, or other road, from adjoining land.
Shoulder	Refers to the cleared area, whether constructed or not, that adjoins a roadway to provide clearance between the roadway and roadside. This does not refer to any area that is not in the road reserve.

Executive Summary

Moorabool Shire Council is a Road Authority as defined in Section 37 of the Road Management Act 2004. Council's Road Management Plan has been developed to meet the legislative requirements of the Road Management Act 2004 and the strategic directions adopted by the Moorabool Shire Council.

The Road Management Plan identifies responsibilities, maintenance standards and inspection regimes required to demonstrate that Council, as the road authority, is responsibly managing all the road assets under its control as well as manage civil liability.

Reference is also made to other key Council policies and strategies, and consideration is given to these to ensure that the plan is consistent with the adopted strategic directions.

The Road Management Plan is seen as a dynamic document and the plan and associated registers will be formally reviewed and refined on an ongoing basis to ensure that Moorabool Shire can continue to demonstrate that it is responsibly managing its road assets.

The Road Management Plan will be reviewed and updated every four years and the road register and footpath register updated on an ongoing basis.

Although it is not a legal requirement, it is Council's intention, where appropriate, to apply the standards developed for the Road Management Plan across the off-road path network (eg. roads or paths within reserves).

INTRODUCTION

1

Purpose of the Road Management Plan

This document addresses the requirements of a Road Management Plan as defined by the Road Management Act 2004, and in doing so provides road users and the community with an overview of road management policy and practices of Moorabool Shire Council.

Section 50 of the Road Management Act 2004 sets the following objectives for a municipal road management plan:

- 1) To establish a system for our road management functions, which is based on policy, operational objectives and available resources.
- 2) To set a performance standard for our road management functions.

Specifically, the Road Management Plan defines:

- the road assets (roads and paths) which Council maintains on behalf of the community.
- the responsibilities of Council in relation to management of road assets.
- standards of performance in relation to the maintenance of road assets which Council can afford.
- policies and procedures in relation to the ongoing risk inspection of road assets.
- intervention levels and associated response times for Council to address road defects identified in its risk inspections.

Scope

This Plan covers all roads and road related areas for which the Council is responsible, as defined in the Council's Register of Public Roads and Register of Footpaths.

Assets covered include:

- Road formation and wearing course (seal, asphalt or gravel)
- On-road car parking
- Off-street Council owned car parks
- Traffic control devices (traffic islands, line marking and signage)
- Kerb channel or spoon drains associated with a road or footpath
- Footpaths, bicycle paths and shared pathways
- Road drainage, including table drains
- Roads and/or paths within reserves (although not a legal requirement, these are included in the public registers)

The Road Management Act excludes a number of road related facilities from the statutory requirements, and hence from the coverage of a Road Management Plan:

- Road reserves which are not on the register of Public Roads (typically these are termed 'paper roads', being road reserves which exist on title but have not been physically constructed).
- Street trees, whether or not planted by Council.
- Private carparks.
- Nature strips in urban areas.
- Verges, outside the limit of road works on rural roads.
- Driveways providing access to a public road from adjoining land.
- Culverts under driveways (including endwalls).
- Any stormwater pit, pipe or structure.
- Gas pipes, water and sewerage pipes, telecommunication and other cables, electricity poles and cables, rail infrastructure (including level crossings), bus shelters, mail boxes, roadside furniture and fences erected by utilities.
- Road and pedestrian bridges.

Relationship with Legislation

The Road Management Plan has been prepared pursuant to the requirement of the following legislation:

- Road Management Act 2004.
- Road Management (General) Regulations 2016.
- Road Management (Works and Infrastructure) Regulations 2015.

In addition to the Road Management Act, Councils road management responsibilities are impacted by a wide variety of federal and state legislation, including:

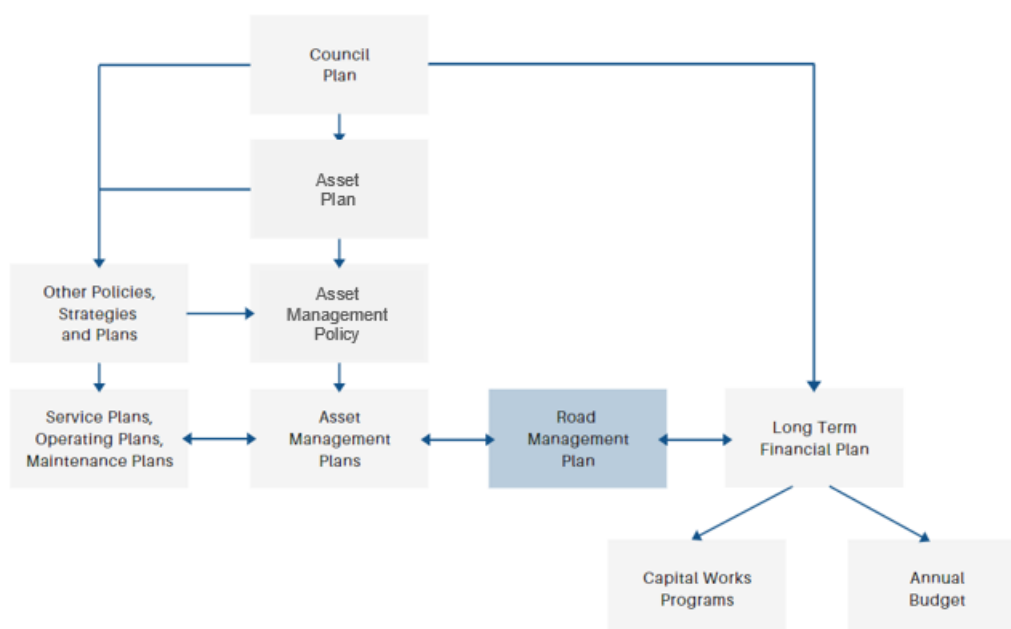
- Victorian Local Government Act 2020.
- Victorian Road Safety Act 1986.
- Victorian Planning and Environment Act 1987.
- Victorian Occupational Health and Safety Act 2004.
- Federal Disability Discrimination Act 1992.
- Wrongs Act 1958.



Relationship with Other Strategic & Operational Documents

The Road Management Plan is a key component of Council's planning and asset management process.

Figure 1. illustrates the relationship between the Road Management Plan and other strategic and operational documents of Council.



Road Management Act 2004

The purpose of the Road Management Act is to guide the coordinated management of public roads that will promote safe and efficient state and local public road networks and the responsible use of road reserves for other legitimate purposes.

The Road Management Act sets out the powers and duties of the Road Authority to install, manage and maintain road infrastructure. The Act also provides a policy defence to Road Authorities where they can demonstrate responsible management, based on available resources, through an adopted Road Management Plan.

The Road Management Act provides for the making of Codes of Practice to provide practical guidance in relation to road management. The Government has issued several relevant Codes addressing such issues as:

- the physical limits of operational responsibility between the Department of Transport (DoT) and municipal Councils with regard to declared freeways and arterial roads;
- the responsibilities of Councils and utility companies with respect to management of all infrastructure within the road reserve;
- guidance for road authorities in the making of a road management plan for the inspection, maintenance and repair of public roads; and
- guidance on maintaining worksite safety and providing for the management of traffic through worksites.

Coordinating & Responsible Road Authority

Section 35 of the Road Management Act 2004 provides that a road authority has power to do all things necessary or convenient to be done for or in connection with the performance of its functions under the Act.

Section 36 of the Road Management Act 2004 outlines which road authority is the coordinating road authority. According to subsection (c), the coordinating road authority is:

“If the road is a municipal road, the municipal Council of the municipal district in which the road or part of the road is situated.”

However, there are instances where several authorities are responsible for components of the road within the road reserve. Section 37 of the Road Management Act 2004 identifies who is the responsible road authority in particular circumstances.

Public Roads

Public roads are defined in the Road Management Act 2004 as including:

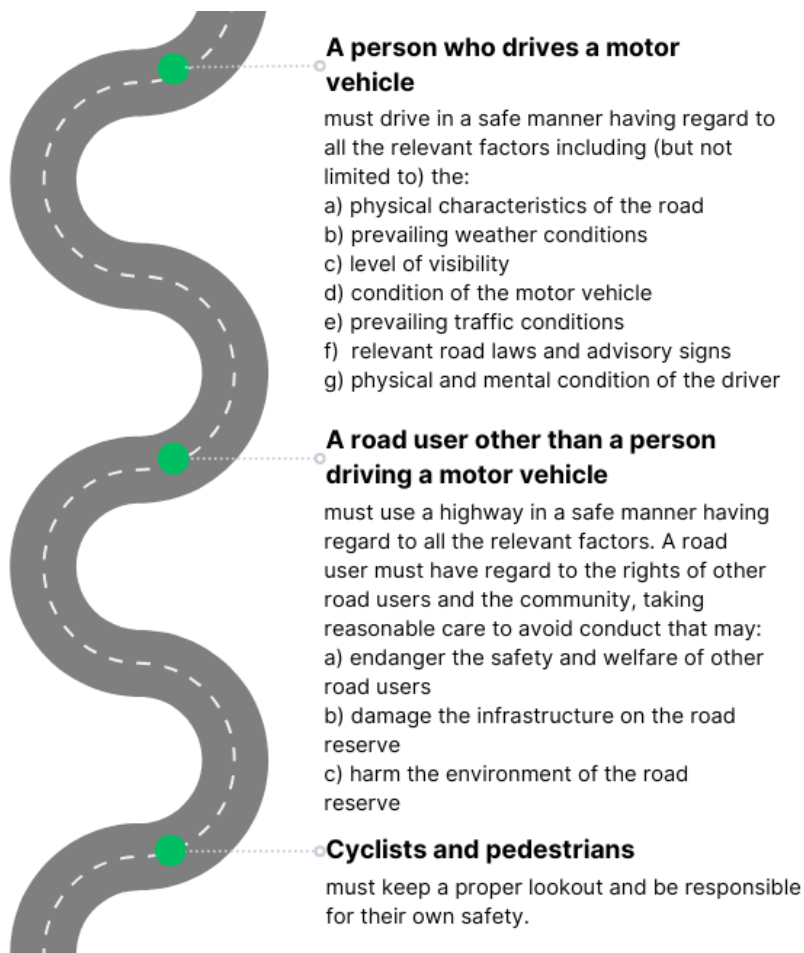
- a freeway;
- an arterial road;
- a road declared under section 204(1) of the Local Government Act 1989;
- a municipal road declared under section 14(1) of the Road Management Act 2004; and
- a road in respect of which Council has made a decision that it is reasonably required for general public use and is included on the Register of Public Roads.



Obligation of Road Users

Even though Council has a responsibility for maintenance of roads under the Road Management Act, road users also have a responsibility when driving on public roads.

Section 17A of the Road Safety Act 1986 (as amended by the Road Management Act) sets out road users' obligations and these are summarised below.



Availability of the Plan

The Road Management Plan and associated registers are available on Council's website www.moorabool.vic.gov.au.

MOORABOOL SHIRE'S ROADS AND PATHS

Road and Path Network

2

Moorabool Shire provides a road network covering over 1,463km.

Assets that form part of this network include the road formation and surface, bridges and culverts, paths, roadside drainage and traffic control.

Moorabool Shire provides a path network covering over 236km.

Table 1 – Road length by hierarchy – as of March 2025:

Hierarchy	Length (km)	% of Network
Collector - Urban	23.3km	1.6%
Collector – Rural	120.8km	8.3%
Access Level 1 – Urban	63.6km	4.3%
Access Level 1 – Rural	239.2km	16.3%
Access Level 2 – Urban	107.4km	7.3%
Access Level 2 – Rural	366.5km	25.1%
Unsealed – Urban	14.3km	1%
Unsealed – Rural	528.4km	36.1%
Total	1463.5km	100%

Table 2 – Road Length by Surface Type – as of March 2025:

Surface Type	Length (km)	% of Network
Sealed	920.7km	62.9%
Unsealed	542.8km	37.1%
Total	1463.5km	100%

Table 3 – Footpath length by hierarchy – as of March 2025:

Hierarchy	Length (km)	% of Network
P1	13.9km	5.8%
P2	27.8km	11.7%
P3	161.4km	68.4%
P4	33.4km	14.1%
Total	236.5km	100%

Table 4 – Footpath Length by Surface Type – as of March 2025:

Surface Type	Length (km)	% of Network
Sealed	211km	89.3%
Unsealed	25.5km	10.7%
Total	236.5km	100%

Register of Public Roads

Pursuant to the requirements of the Road Management Act 2004, Moorabool Shire Council is the 'coordinating road authority' for all municipal roads within the municipality.

The road and footpath registers define the roads and footpaths for which Council is the responsible authority. Council has determined that the roads and footpaths on the Register of Public Roads are those that are considered to be reasonably required for public use.

The registers are updated regularly and are available on the Council's website.

There are numerous road and tracks within Moorabool Shire that Council is not responsible for but are managed by other road authorities such as the Department of Transport, the Department of Environment, Land, Water & Planning and the various Catchment Management Authorities. In particular, the majority of roads and tracks through State Forests are not the responsibility of Moorabool Shire. A small number of private roads are the responsibility of the respective owners' corporations.

Most car parks associated with shopping centres within the Shire are the responsibility of the complex owners. Those that are Council responsibility are identified in the Register of Public Roads.

Roads not listed on the Register

The following roads are not listed on our Register of Public Roads:

- Roads which are the full responsibility of the state government, or a private enterprise;
- Unused roads for which we have not accepted responsibility;
- Roads drawn out on a plan of subdivision, until such time that we accept responsibility for these roads;
- Roads which we have not determined are reasonably required for general public use.

Criteria for determining whether a road is reasonably required for public use

Moorabool Shire has developed a policy for determining whether any section of road is 'reasonably required for general public use' and should therefore be considered for inclusion on Council's Register of Public Roads.

The policy outlines the criteria that must be met, in order for sections of road to be included on the register and also how Council addresses the management and maintenance of unmade roads.

A copy of the Management & Maintenance of Unmade 'Paper' Roads Policy is available on Council's website www.moorabool.vic.gov.au.

Demarcation of Responsibility

Demarcation Agreements

Moorabool Shire is bounded by seven municipalities. The boundary is often the centreline of a road or follows a watercourse over which bridges or culverts have been constructed.

Council has agreements with neighbouring municipalities for boundary roads regarding operational and maintenance responsibility to clearly assign maintenance responsibilities to one or other of the authorities. The agreement also identifies capital works responsibilities.

DoT also has an agreement with Moorabool Shire that defines the maintenance responsibilities on main roads owned by the department. In general, on roads with 100km/hr posted speed limits, DoT is responsible from fence to fence, but in urban areas and areas under 80km/hr, DoT is responsible for the road pavement, kerb and/or table drain whilst Moorabool maintains the road reserve and footpaths. Responsibilities for main roads are set out in the Code of Practice for Operational Responsibility, issued under the Road Management Act 2004.

Council has also signed a Safety Interface Agreement (SIA) with VLine, VicTrack and the Department of Transport as required under the Rail Safety Act 2009. The SIA specifies the respective maintenance responsibilities for roads, bridges and pathways in the vicinity of any level crossing. Generally, the rail authority is responsible for all level crossings and the road pavement 3m either side, and Council is responsible for signage and linemarking on the approaches.

Of the 62km of boundary roads, Moorabool is responsible for maintaining approximately 50%, whilst the other Councils share the responsibility for the remainder.

Current Agreements:

- Golden Plains Shire Council;
- City of Ballarat;
- Hepburn Shire Council;
- City of Melton;
- City of Greater Geelong;
- Macedon Ranges Shire Council;
- Wyndham City Council;
- Department of Transport (Operational Responsibility for Public Roads); and
- VLine/VicTrack/Department of Transport (Rail Safety Interface Agreement).

Paper Roads

'Paper road' is a term commonly used for a road that is legally established (ie. a designated road reservation is recorded in survey plans) but the physical road has not formally been constructed.

Paper roads typically comprise a natural surface cleared typically for access to property and formed only with a worn path from local vehicle usage. Paper roads are not uncommon, with several hundred kilometres throughout the Shire. Although the public have the right to access these road reservations at any time, they are not included on Council's Register of Public Roads and as such, are not managed or maintained by Council.

A policy has been developed addressing the management of unused 'paper roads'. A copy of the Management & Maintenance of Unmade 'Paper' Roads Policy is available on Council's website www.moorabool.vic.gov.au.

Private Access Roads

These are tracks that may provide access to land parcels and have the characteristic of a private driveway.

In addition, a small number of constructed roads within the Shire are private roads owned and managed by an owner's corporation. Council is not responsible for these roads, and they are not included in the Register of Public Roads.

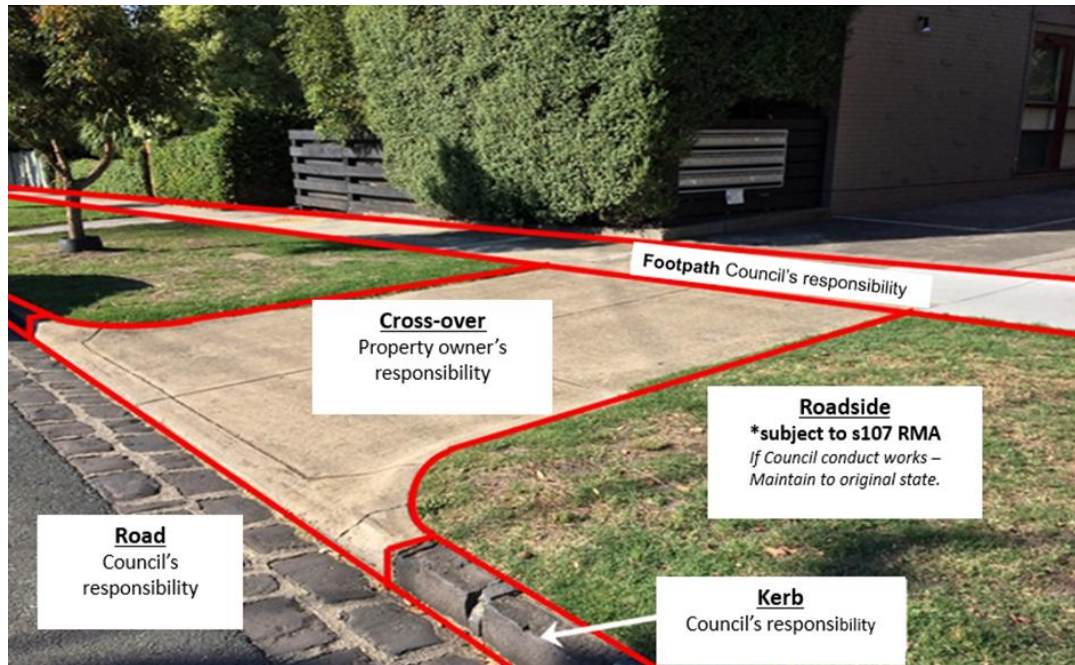
Vehicle Crossovers (Driveways)

Vehicle crossovers provide access from a public road to a private property, from the road edge to the property line (boundary/fence).

Crossovers are the landowner's responsibility, are constructed at the property owner's expense and must be carried out to the Council's standards, subject to a permit. Where modifications to the Council's assets (e.g. paths and kerb and channel) are required as part of the installation of a new driveway, these shall be at the landowner's expense. The property owner is responsible for ensuring the driveway, including the immediate surrounds that the driveway impacts on, are maintained in a safe condition.

In an urban situation, the Council retains management responsibility for any footpaths and kerb and channel, while the landowner has management responsibility for the remainder of the crossover even though it is within the road reserve. Where there is no footpath or kerb and channel, the landowner is responsible for the entire crossover from road edge to property line.

In rural areas where there is no footpath or kerb and channel, the landowner is responsible for the entire driveway, from the edge of shoulder or edge of pavement to the property boundary, including any culverts and endwalls that may be required for roadside drainage under the driveway. Any work to be carried out within the road reserve must be carried out to Council Standards.



Non-Road Infrastructure

There are several assets within the road reserve that Council do not have an obligation to inspect and/or maintain. This includes (but is not limited to):

- Gas pipes, water and sewerage pipes, cables, electricity poles and cables, rail infrastructure, bus shelters, public telephones, mailboxes, roadside furniture and fences erected by utilities, or providers of public transport.
- Single property stormwater drains constructed within the reserve that carry water from a single property to an outlet in the kerb, or other drain.
- Utilities including, but not limited to; telecommunication, power, water, gas and rail authority assets.
- Roadsides as per Section 107 of the Road Management Act, Council has no “statutory duty or a common law duty to perform road management functions in respect of a public highway which is not a public road or to maintain, inspect or repair the roadside”, described as “any land that is within the boundaries of the road (other than shoulders) which is not a roadway or pathway”. This includes landscaped tree plots within the footpath/pathway where the surface of the tree plot is not constructed with the intention of providing a trafficable pedestrian surface.

Other Assets in the Road Reserve

A number of authorities make use of the road reserve for the installation of infrastructure associated with their services.

These include water and sewerage utilities, power, gas and telecommunications utilities. The Council does not maintain these assets. The respective authorities have a responsibility under the Road Management Act and specifically under the Code of Practice for Management of Infrastructure in Road Reserves to maintain their infrastructure in a satisfactory state of repair.

Where Council becomes aware of a hazard created by the defective condition of assets/infrastructure owned by another party, Council may at its absolute discretion:

- If located within assets/infrastructure for which Council is responsible (e.g. footpaths, road surfaces, etc.), or otherwise presents an immediate and significant risk to members of the public, undertake temporary measures to reduce the risk to members of the public until such time as the respective owner can implement permanent repairs (subject also to Council's available resources)
- Report in writing (e.g. email or letter) the presence of the hazard to the responsible party and request that repairs be implemented within a reasonable timeframe.
- Where repairs are not completed by the responsible party within the respective timeframe, Council may complete necessary repairs and invoice the responsible party for the costs.

However, where another party has a duty in relation to the asset/infrastructure, and Council has a discretionary power to take remedial action in relation to that matter, only that other party with the duty is liable in a subsequent proceeding, in accordance with s.104 of the Road Management Act 2004.

Maintenance of Naturestrip or Road Verge

The nature strip is the part of the road reserve between the edge of the road and the adjoining property, but excludes any road shoulder, footpath, bicycle path or shared path.

Generally, and in accordance with Council's Local Law, it is the expectation that the resident or occupier of a property in a residential area, will maintain the nature strip adjoining their property in a neat and tidy condition. Normally this is by regular mowing, weeding and picking up litter. Council only carries out maintenance of nature strips at town entrances and high-profile areas. Council also undertakes rural roadside slashing along strategic fire breaks.

If the nature strip becomes damaged following service authority works, such as water, gas, electricity, telecommunications works or as a result of building works, the service authority or builder is responsible for nature strip repairs and reinstatement. Council is responsible for street trees planted on the nature strip.

Incident Claims

If a person proposes to make a claim in relation to a public road or infrastructure for which Council is the responsible road authority, that person should contact Council and Council will initiate respective investigation and insurance reporting processes.

In accordance with Section 110 of the Road Management Act 2004, Council is not legally liable for property damages where the value of the damage is equal to or less than the threshold amount.


In cases where the claim relates to assets Council does not own or is not responsible for on the road reserve, the person who proposes to make a claim must refer the claim to the other authority or person responsible for those assets.

Permits for work within a road reserve

In cases where an individual or organisation proposes to carry out works within the road reserve that may impede public access, or interfere with road infrastructure, they must apply for a 'works within road reserve' permit.

There are some exemptions, as noted in the Road Management (Works and Infrastructure) Regulations 2015.

Local laws also require property owners to apply for a vehicle crossing permit if they plan to build a driveway. In both cases, a fee applies to cover the costs of the administration and inspection of the work.



LEVELS OF SERVICE

3

Asset Hierarchy

All assets are classified according to a hierarchy that considers the specific function, types of users and user numbers.

Service levels (including inspection frequency, intervention levels and maintenance frequency) are largely based on the respective asset hierarchies. All roads and footpaths within the municipal road network are classified according to a hierarchy that takes into account how they are used, who uses them and how often. The hierarchy classification is used to assist in prioritising inspection, intervention responses and works. Appendices B and C show the Council's hierarchical classification of roads and pathways, along with simplified definitions.

Service Levels for Road Assets

A level of service is the defined service quality for a particular activity or service area (e.g. roads, footpaths or drains) against which service performance can be measured. Levels of service typically relate to quality, reliability, responsiveness, accessibility, safety and cost.

The community levels of service in this plan are outlined below and have been developed from:

- Council's goals and strategies;
- Knowledge of key issues regarding road infrastructure;
- Standards and legislative requirements;
- Performance measures and targets;
- Management of risk;
- Available resources (funding levels, staffing, asset capacity); and
- Customer expectations (based on customer requests, surveys, Councillor feedback etc).

The technical levels of service are the operational or technical measures that are utilised in providing the service. These are detailed within the appendices of the Road Management Plan.

Customer Expectations

Wherever practicable, input will be sought by way of stakeholder engagement. It is important that any decisions are made on the basis of what is deemed to be in the best interest of the community overall while not unreasonably disadvantaging specific groups.

The Council undertakes an annual community survey to determine community views by engaging independent consultants to carry out Community Satisfaction Surveys each year.

Level of Service Review

The level of service will be reviewed at least every four years in conjunction with the review of Road Management Plan. This review includes the opportunity for input from the community.

MANAGEMENT TACTICS

4

Operations & Maintenance Tactics

Council has responsibilities to road users and the community to maintain public roads to a reasonably safe and suitable standard, within our available funds and resources. By developing long-term maintenance programs for our assets, we are better able to plan how we do this.

Reactive and programmed inspections are carried out on the Moorabool road network to identify required remedial work. These inspections are carried out at frequencies outlined in Appendices B and C.

Reactive maintenance tasks are primarily identified through customer requests and are documented in Council's Customer Service Request Management System. These tasks are assessed and responded to according to Council's service standards.

Council maintains a 24-hour callout service, and emergency issues can be actioned accordingly assuming there are not multiple emergencies. Programmed maintenance tasks are identified by a continuous inspection regime, documented and then recorded in a data base. All recorded defects are prioritised and work orders generated for action.

Routine maintenance is carried out according to scheduled works programs. Maintenance budgets are fixed at the start of each year, and routine maintenance schedules may be adjusted depending on the amount of reactive or emergency maintenance required in any one year. The amount of emergency work required due to storms, floods etc. will influence the quantity of routine maintenance work that is completed in any period.

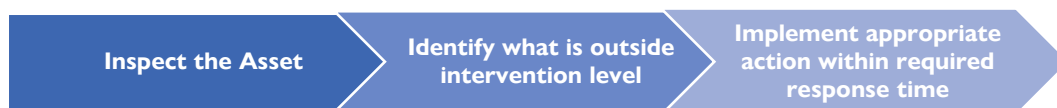
Separate to maintenance inspections, a road and footpath condition audit is typically carried out on the entire network every three to five years to prioritise capital works programs.

Managing Risk

The Moorabool Shire has a risk policy and assessment framework based on AS/NZS ISO 31000:2018 to document known risks and develop management strategies to priorities and mitigate risks for Council work activities and capital projects.

Council uses methodology that incorporates both reactive and programmed inspections and has documented inspection frequencies, intervention levels and response periods that are designed to minimise and manage the overall risk rating. Specific intervention levels and response periods determined by this process are shown in Appendices B and C.

To help mitigate risk to Council, there is generally a 3-step process in place as follows:



The overall Road Management Process is listed in Appendix A.

Noting that there are over 1,463km of road with several thousand intersections, and 236km of footpath, the risk assessment and intervention responses have been developed on a broad scale.

Council investigates all reported footpath tripping/falling incidents. Specific sites identified with a recurring accident trend are assessed for suitability for remedial treatment under a range of Federal, State and Local Government funding programs.

Audit Process

Regular reporting of performance against the standards set out in this Road Management Plan is undertaken, identifying non-compliances and management actions determined in order to address non-conformances.

In addition, the Council's insurers audit the process periodically to verify that Council has a system to inspect and maintain its assets, recording these activities, and retrieving these records.

Duty to Inform Service Provider or Infrastructure Manager

If, in the course of meeting its obligations under this plan, Council will convey to the relevant service provider, works or infrastructure manager if they become aware of any non-road infrastructure:

- are not in the location shown in the relevant records;
- appears to be in an unsafe condition; or
- appears to be in need of repair or maintenance.

Service Authorities with assets within the road reserve include:

- Water (sewer pits, trenches, pipes, water supply valves and underground lines);
- Gas (pits and trenches);
- VicTrack (rail tracks, crossings and signage used by both pedestrians and vehicles);
- Telecommunications (poles, overhead cables, pits and trenches, underground lines);
- Power (poles, overhead electric cables, pits and trenches); and
- The Department of Transport (state road pavements, surfaces, kerb and channel).

Events Beyond the Control of Council

Council will make every endeavour to meet all aspects of its Road Management Plan. However, in the event of natural disasters or multiple emergency events, as well as human factors (such as but not limited to lack of Council staff or suitably qualified contractors), Council reserves the right to suspend compliance with this Road Management Plan entirely or in part.

Council's Chief Executive Officer (CEO) has delegated authority to suspend the plan and will consider such action following a request from the General Manager Community Assets & Infrastructure.

As soon as circumstances allow, the General Manager Community Assets & Infrastructure will recommend to the CEO when the plan should be reactivated, and the CEO will determine whether to do so.

Exceptional Circumstances

Council will make every effort to meet its commitments under its Plan.

However, there may be situations or circumstances that affect Council's business activities to the extent that it cannot deliver on the service levels of the Plan. These include but are not limited to: natural disasters, such as fires, floods, or storms, or a prolonged labour or resource shortage, due to a need to commit or redeploy Council staff and/or equipment elsewhere or due to the effects of pandemic and or government intervention.

Suspension of the Plan

In the event that the CEO of Council has considered the impact of such an event on the limited financial resources of Council and its other conflicting priorities, and determined that the Plan cannot be met, then pursuant to Section 83 of the Wrongs Act 1958, the CEO will write to Council's Officer in charge of the Plan and inform them that some, or all, of the timeframes and responses in Council's Plan are to be suspended.

Reinstatement of the Plan

Once the scope of the event/s have been determined, and the resources committed to the event response have been identified, then there will be an ongoing consultation between Council's CEO and Council's Officer responsible for the Plan, to determine which parts of Council's Plan are to be reactivated and when.

Communication and documentation around Plan suspension

Council will provide information/statements to residents about the suspension or reduction of the services under its Plan, including:

- How the work that will be done has been prioritised; and
- The period for which it is likely to be affected.

This information will be provided by Council on its website where its Plan is located and other channels as appropriate such as press releases or social media.

Where Council has suspended, in part or whole, its Plan, associated documents (e.g. communications, meeting minutes, schedules, etc.) will be recorded and stored.

Inspections and repairs during suspension of Plan

The suspension of the Plan will not necessarily mean that all inspections and repairs halt. However, it may mean that only certain categories of inspections and repairs are undertaken.

These will be based on a risk assessment and resources available to Council, taking into account the resources needed to address the impact of the trigger event. For example, some reactive inspections may take place and repair (temporary or permanent) of roads/footpaths which pose a high risk may be undertaken, depending on the resources available to Council and the accessibility of each asset.

Responsibility for the Plan

Overall responsibility for administering and implementing the Plan rests with the CEO.

Emergency Response & Temporary Repair

Emergency response are works that need to be undertaken outside the routine works programs to ensure the safety of road users and the public as a result of an emergency incident.

Emergency works include traffic incident management, response to fires, floods, storms and chemical spillages, and assistance required under the Victorian State Emergency Response Plan and Municipal Emergency Management Plan.

Temporary works are undertaken to reduce the risk of an incident until such time as routine maintenance can be completed. Response times and measures (warning signs, flashing lights, speed reduction, safety barriers) are typically as soon as practicable and is determined based on the risk to safety and the type, volume and nature of road usage.

REVIEWING THE PLAN

Plan Review

5

A formal review, in accordance with sections 303 and 304 of the Road Management (General) Regulations 2005, will be conducted every four years in line with Council elections and the associated registers will be reviewed and updated on an ongoing basis.

Amendment of the Road Management Plan

Unless required as a result of a significant change in budget allocations for road and footpath maintenance this Road Management Plan will not be amended during the life of the Plan.

Any revision of the Plan would be subject to the consultation and approval processes as detailed in Section 54 of the Road Management Act.

Delegation

The General Manager Community Assets & Infrastructure is empowered under delegation to amend the Register of Public Roads and Register of Public Paths associated with this plan.

REFERENCES

Supporting Documents & Technical References

6

The following supporting documents and technical references, whilst complimenting the Plan do not form part of this Plan. All supporting documents may change from time to time to reflect changes in Council policy, legislative changes, operational changes or as a result of audit findings.

Supporting documents are not available for inspection but most may be downloaded from the relevant State Government, Council or organisation web sites:

- Risk Management Standard, AS/NZS ISO 31000:2018
- International Infrastructure Management Manual (IIMM) 2011, IPWEA
- Code of Practice for Road Management Plans, 16 September 2004
- Code of Practice for Operational Responsibility for Public Roads, 30 May 2017
- Code of Practice for Clearways on Declared Arterial Roads, 16 September 2004
- Code of Practice for Management of Infrastructure in Road Reserves, 28 April 2016
- Code of Practice for Worksite Safety - Traffic Management, 1 June 2023
- Native Vegetation MOU DEECA (Department of Energy, Environment and Climate Action)

Council Documents & Procedures

- Road Asset Management Plan
- Relevant Council Engineering Drawings and Standards for Design and Construction (including Infrastructure Design Manual)
- General Local Law 2019
- Council Plan 2025-29
- Risk Management Policy 2024
- Other Moorabool Shire Council Maintenance Management Plans



APPENDICES

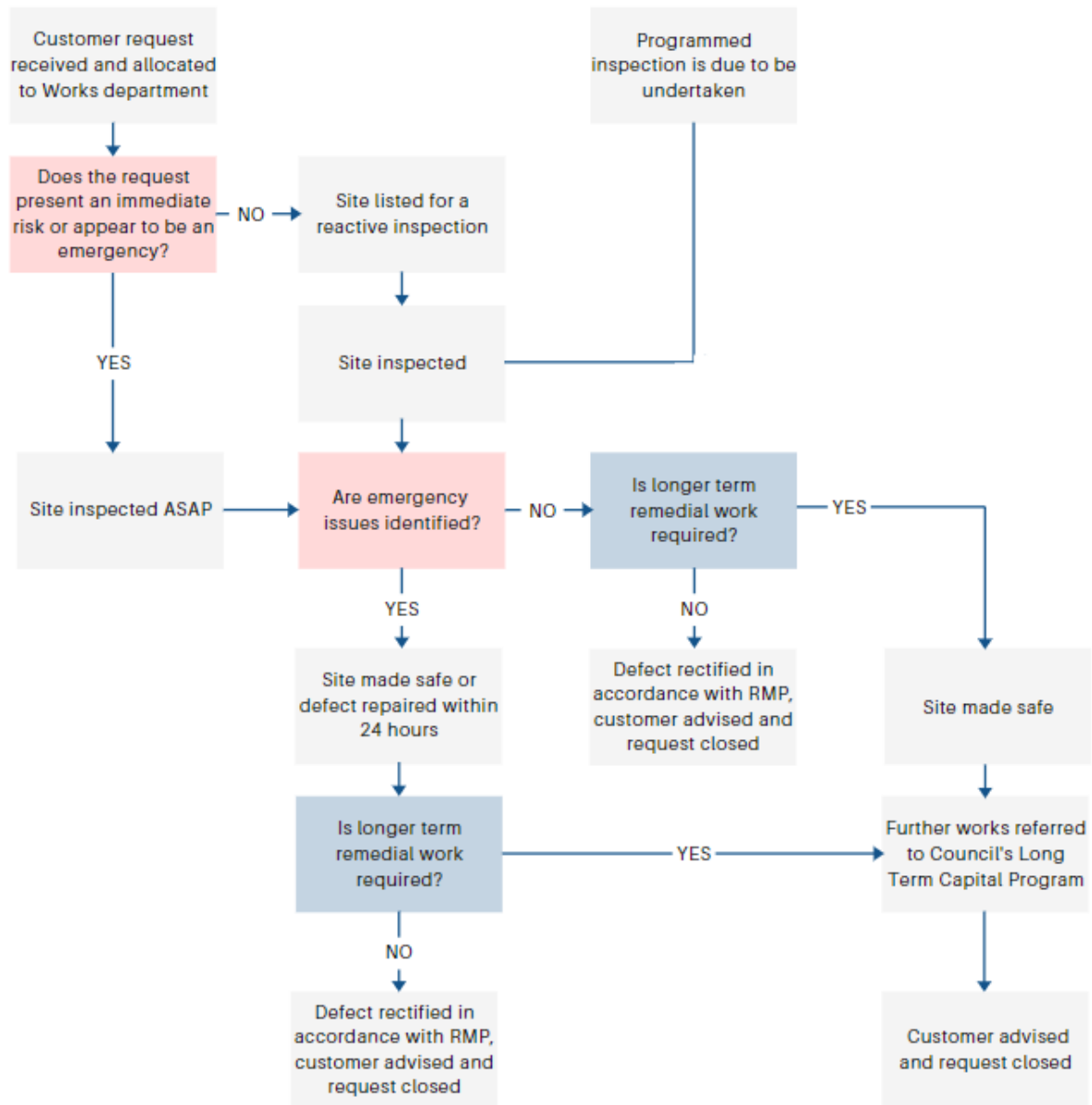
7

List of Appendices

- Appendix A Road Management System Process Map
- Appendix B Road & Pathways Hierarchy, Inspections & Intervention Levels
- Appendix C Register of Public Roads & Footpaths

Appendix A

Road Management System Process Map



Appendix B

Hierarchy, Inspections & Intervention Levels

Table B.1 Road Hierarchy Definitions

	CODE	HIERARCHY	DESCRIPTION		
			Purpose & Use	IDM/Planning Scheme Reference	Typical Traffic Volume
URBAN AREAS	C	Collector	Provides a strategic link between arterial roads, suburbs, commercial areas, major housing areas or to a defined destination. Provides access to tourist facilities or industrial centres and may include regional links and provides a primary connection into residential areas.	Connector Street Level 1 & 2	> 2,500 v/d
	A1	Access Level 1	Provides access to local residences or secondary access to commercial areas.	Access Street Level 1 or 2	300 – 2,500 v/d
	A2	Access Level 2	Provides access and secondary access to local residences and properties.	Access Place or Access Lane	< 300
	U	Unsealed Level	Provides access to local residences and properties.	N/A	< 100
RURAL AREAS	C	Collector	Provides a strategic link between, or to, defined townships, districts, tourist facilities, industrial centres and may include regional links. Roads may experience high use of heavy vehicles (eg. trucks, busses, etc).	N/A	> 500 v/d
	A1	Access Level 1	Provides access to local residences and properties.	N/A	150 – 500 v/d
	A2	Access Level 2	Provides access to local residences and properties.	N/A	< 150 v/d
	U	Unsealed Level	Provides access to local residences and properties.	N/A	< 100

Table B.2 Path Hierarchy Definitions

CODE	HIERARCHY	DESCRIPTION
P1	High Use	Footpaths serving the retail and commercial areas of urban town centres and footpaths that serve other medium density pedestrian attractors such as those within the first block away from major commercial areas, or those in close proximity to schools, railways stations or other pedestrian generators.
P2	Medium Use	Footpaths and shared paths in urban areas linking to railway stations, bus stops, schools, commercial or community facilities or other pedestrian generators. This category also includes footpaths around or serving Council's corporate buildings (offices, works depots, child care centres etc).
P3	Low Use	Footpaths providing access within residential areas or paths in rural areas and townships. Typically these will be along Access Level 1 and Access Level 2 roads.
P4	Recreational Trails	These include recreation or exercise walking tracks, typically linking the residential areas with reserves, river banks or other scenic areas, or are paths within recreation reserves and often have unsealed surfaces.



Table B.3 Road Inspection Types & Frequency

		INSPECTION FREQUENCY (by road category) D = weekday, M = month, Y = year			
INSPECTION TYPE		C	A1	A2	U
PROACTIVE	Urban	Not exceeding 3M	Not exceeding 12M	Not exceeding 12M	Not exceeding 6M
	Rural	Not exceeding 3M	Not exceeding 6M	Not exceeding 6M	Not exceeding 6M
REACTIVE	Interim inspection as a result of notification or Customer Request	Not exceeding 5D	Not exceeding 5D	Not exceeding 10D	Not exceeding 10D

Table B.4 Pathway Inspection Types & Frequency

		INSPECTION FREQUENCY (by path category) D = weekday, M = month, Y = year			
INSPECTION TYPE		P1	P2	P3	P4
PROACTIVE	Programmed hazard and maintenance inspection	Not exceeding 3M	Not exceeding 6M	Not exceeding 12M	Not exceeding 12M
REACTIVE	Interim inspection as a result of notification or Customer Request	Not exceeding 2D	Not exceeding 5D	Not exceeding 5D	Not exceeding 5D

Proactive Inspection

Regular timetabled inspections that are scheduled depending on traffic flow, the types of defects likely to impact the asset and the perceived risks of these defects.

These inspections assess the road for the presence of defects that have reached the intervention level as defined in Table B.3. Programmed inspections must be recorded for all road assets regardless of the identification of a defect or not. A visual inspection from a vehicle is undertaken for roads, and on foot for paths, in order to identify defects.

Reactive Inspection

These are undertaken following notification to council of defects and safety issues. The inspection involves an assessment of the reported defect to determine if it has reached intervention level as defined in Table B.3 and to determine whether a maintenance response is required.

Inspection Frequency

This is the frequency of inspections to identify defects. The nominated time is not precise and a 10% margin is allowable. Where the required frequency would result in the inspection falling on a day other than a weekday (any day other than Saturday or Sunday, or a Public Holiday), the inspection may be undertaken on the first following weekday.



Table B.5 Intervention Levels & Response Time

DEFECT TYPE (ROADS)	RESPONSE TIME D = weekday, M = month, Y = year			
	C	A1	A2	U
OBSTRUCTIONS AND SUBSTANCES IN TRAFFIC LANES				
Where water is encroaching road at a depth >50mm and >1m wide over 1.2m distance.	6M	9M	9M	9M
Materials fallen from vehicles, fallen trees, dead animals, hazardous or slippery materials on the traffic lane.	1W	1W	1W	1W
PAVEMENTS OR SURFACE DEFECTS				
Potholes in the traffic lane of a sealed pavement, where the pothole is >75mm in depth and/or >300mm in diameter.	1M	3M	3M	-
Potholes in the shoulder of a sealed pavement (with a seal width of <5m), where the pothole is >150mm in depth and/or >500mm in diameter.	-	3M	6M	-
Edge drops onto unsealed shoulder >100mm over a 10m or greater length..	3M	6M	6M	-
Potholes in the traffic lane of an unsealed pavement, where the pothole is >150mm in depth and/or >500mm in diameter.	-	-	-	9M
Isolated pavement deformations or scour >150mm, under a 3m straight edge.	3M	6M	12M	12M
Edge break that is >300mm laterally, is >75mm in depth and over a 5m length from the nominated seal line.	3M	6M	6M	-
Corrugations measuring >30mm in depth and >30m in length.	-	-	-	6M
DRAINAGE				
Where the table drain is not free flowing or a lip on the edge of the pavement or shoulder is >100mm high.	6M	12M	12M	12M
Damaged or missing drainage pit lid, surround or grate in a traffic lane.	1M	3M	3M	6M
Vertical or horizontal displacement of kerb and channel of >100mm on the edge of a traffic lane.	6M	12M	12M	-
ROADSIDE				
VEGETATION				
Trees or tree limbs that are in immediate likelihood of falling on the roadway.	1M	1M	1M	1M
Roadside Vegetation Overhead clearance, Vegetation intruding into the road envelope: <5.0 m clearance over the trafficable portion of the road.	12M	24M	24M	24M
Vegetation that has grown to restrict the safe sight distance at intersections or viewing of hazard, warning or regulatory signage.	3M	6M	6M	6M
ROADSIDE FURNITURE				
Hazard, warning or regulatory signage that is missing, illegible, damaged or misleading, making them substantially ineffective.	1M	3M	3M	3M
Guideposts that are missing or damaged, making them substantially ineffective.	3M	6M	12M	6M
Safety barriers, bridge barriers or fencing that is missing or damaged, making it substantially ineffective.	6M	12M	12M	12M
Pavement markings that are missing, illegible or misleading, making it substantially ineffective.	12M	12M	12M	-
Structures (bridges, culverts, retaining walls, light poles or other structures) having visible damage likely to affect road user or public safety.	1M	3M	3M	3M

INSPECTION TYPE (PATHS)	P1	P2	P3	P4
FOOTPATHS & SHARED USER PATHS				
Sealed paths and shared paths having a vertical step >25mm.	1M	2M	2M	2M
Unsealed paths and shared paths having a vertical step or pothole >50mm in depth.	-	2M	6M	6M
Vegetation clearance <2.5m in height or encroaching over the path edge or through the path surface.	3M	3M	12M	12M
Damage or missing drainage pit lid.	1M	2M	2M	3M

Response Time

This is the time allowed to respond to a hazard, which is based on consideration of the hazard type and severity. Response time is measured from the time that the hazard is identified by, or notified to, Moorabool Shire Council. The nominated time is not precise and a 10% margin is allowable.

Appropriate Warning

Where, because of the nature of the work required, level of resources required or workload, it is not feasible to rectify a hazard within the time shown within Table B.3, appropriate warning of the hazard is to be provided until a suitable repair or treatment can be completed. Appropriate warning may include, but is not limited to the following:

- Provision of warning signage.
- Traffic control action.
- Diverting traffic around the site.
- Installation of temporary speed limits.
- Lane closures.
- Closure of the road to use by certain vehicles (eg. a load limit).
- Road closures.

Appendix C

Register of Public Roads & Register of Public Paths

REGISTER OF PUBLIC ROADS

Asset ID	Road Name	Locality	Location Description	start ch	end ch	Segment Length (m)	Hierarchy	Surface Type	Road Type	Date Made Public
RDS_004686	Abbingtton Park Road	Gordon	Ch. 0 from Moorabool West Road to Ch. 77		0	77	77 Access Level 2	Sealed	Public Road	1/07/1984
RDS_003866	Abbingtton Park Road	Gordon	Ch. 77 from Moorabool West Road to Ch. 302		77	302	225 Access Level 2	Sealed	Public Road	1/07/1974
RDS_003867	Abbingtton Park Road	Gordon	Ch. 302 from Moorabool West Road to Ch. 655		302	655	353 Access Level 2	Sealed	Public Road	1/07/1990
RDS_005484	Abbingtton Park Road	Gordon	Ch. 655 from Moorabool West Road to Ch. 1534		655	1534	879 Unsealed	Unsealed	Public Road	1/07/1990
RDS_003949	Acacia Avenue	Dales Creek	Ch. 0 from Dales Creek Avenue to Ch. 1035		0	1035	1035 Access Level 1	Sealed	Public Road	1/07/1979
RDS_005280	Adam Lane	Navigators	Ch. 0 from Yankee Flat Road to Ch. 243		0	243	243 Unsealed	Unsealed	Public Road	1/07/1981
RDS_044030	Adams Way	Maddingley	Ch. 0 from Rudhall Street to Ch. 76		0	76	76 Access Level 2	Sealed	Public Road	22/05/2020
RDS_044350	Adelong Way	Bacchus Marsh	Ch. 0 from Halletts Way to Ch. 75		0	75	75 Access Level 1	Sealed	Public Road	22/11/2019
RDS_044349	Adelong Way	Bacchus Marsh	Ch. 0 from Halletts Way to Ch. 75		0	75	75 Access Level 1	Sealed	Public Road	22/11/2019
RDS_044352	Adelong Way	Bacchus Marsh	Ch. 0 from Adelong Way to Ch. 110		0	110	110 Access Level 2	Sealed	Public Road	22/11/2019
RDS_044376	Adelong Way	Bacchus Marsh	Ch. 75 from Halletts Way to Ch. 379		75	379	304 Access Level 1	Sealed	Public Road	22/11/2019
RDS_150167	Adelong Way	Bacchus Marsh	Ch. 379 from Halletts Way to Ch. 699		379	699	320 Access Level 1	Sealed	Public Road	4/07/2023
RDS_150169	Adelong Way	Bacchus Marsh	Ch. 727 from Halletts Way to Ch. 1275		727	1275	548 Access Level 1	Sealed	Public Road	4/07/2023
RDS_004874	Adriana Court	Rowsley	Ch. 0 from Paces Lane to Ch. 650		0	650	650 Access Level 2	Sealed	Public Road	1/07/2009
RDS_004637	Aerodrome Road	Parwan	Ch. 0 from Geelong-Bacchus Marsh Road to Ch. 1370		0	1370	1370 Access Level 2	Sealed	Public Road	1/07/1956
RDS_004638	Aerodrome Road	Parwan	Ch. 1370 from Geelong-Bacchus Marsh Road to Ch. 1420		1370	1420	50 Access Level 2	Sealed	Public Road	1/07/1971
RDS_004547	Agars Road	Balliang East	Ch. 0 from Ballan Road to Ch. 2360		0	2360	2360 Access Level 2	Sealed	Public Road	1/07/1971
RDS_005634	Agars Road	Balliang East	Ch. 2360 from Ballan Road to Ch. 2925		2360	2925	565 Unsealed	Unsealed	Public Road	1/07/1981
RDS_004548	Agars Road	Balliang East	Ch. 2925 from Ballan Road to Ch. 3410		2925	3410	485 Access Level 2	Sealed	Public Road	1/07/1973
RDS_005635	Agars Road	Balliang East	Ch. 3410 from Ballan Road to Ch. 6480		3410	6480	3070 Unsealed	Unsealed	Public Road	1/07/1960
RDS_004164	Akers Court	Darley	Ch. 0 from Manning Boulevard to Ch. 215		0	215	215 Access Level 2	Sealed	Public Road	1/07/1977
RDS_004236	Albert Street	Darley	Ch. 0 from Gisborne Road to Ch. 550		0	550	550 Access Level 1	Sealed	Public Road	1/07/1984
RDS_003996	Albert Street	Blackwood	Ch. 0 from Golden Point Road to Ch. 165		0	165	165 Access Level 2	Sealed	Public Road	1/07/1977
RDS_004237	Albert Street	Darley	Ch. 550 from Gisborne Road to Ch. 600		550	600	50 Collector	Sealed	Public Road	1/07/1973
RDS_004238	Albert Street	Darley	Ch. 600 from Gisborne Road to Ch. 800		600	800	200 Collector	Sealed	Public Road	1/07/1973
RDS_004239	Albert Street	Darley	Ch. 800 from Gisborne Road to Ch. 1010		800	1010	210 Collector	Sealed	Public Road	1/07/1973
RDS_004240	Albert Street	Darley	Ch. 1010 from Gisborne Road to Ch. 1060		1010	1060	50 Collector	Sealed	Public Road	1/07/1976
RDS_004241	Albert Street	Darley	Ch. 1060 from Gisborne Road to Ch. 1228		1060	1228	168 Collector	Sealed	Public Road	1/07/1973
RDS_004752	Albert Street	Darley	Ch. 1228 from Gisborne Road to Ch. 1269		1228	1269	41 Collector	Sealed	Public Road	1/07/2004
RDS_004753	Albert Street	Darley	Ch. 1269 from Gisborne Road to Ch. 1584		1269	1584	315 Collector	Sealed	Public Road	1/07/1973
RDS_004242	Albert Street	Darley	Ch. 1584 from Gisborne Road to Ch. 1829		1584	1829	245 Collector	Sealed	Public Road	1/07/1973
RDS_041844	Albion Lane	Bacchus Marsh	Ch. 0 from Canterbury Drive to Ch. 52		0	52	52 Access Level 2	Sealed	Public Road	24/04/2018
RDS_005759	Albys Lane	Rowsley	Ch. 0 from Bacchus Marsh-Balliang Road to Ch. 730		0	730	730 Unsealed	Unsealed	Public Road	1/07/1998
RDS_005532	Aldreds Lane	Colbrook	Ch. 0 from Stone Hut Lane to Ch. 3300		0	3300	3300 Unsealed	Unsealed	Public Road	1/07/1960
RDS_046828	Alegra Street	Ballan	Ch. 0 from Flack Street to Ch. 158		0	158	158 Access Level 2	Sealed	Public Road	11/05/2020
RDS_043283	Alexander Drive	Ballan	Ch. 0 from Crook Court to Ch. 161		0	161	161 Access Level 2	Sealed	Public Road	22/03/2019
RDS_004983	Alice Close	Bacchus Marsh	Ch. 0 from Simmons Drive to Ch. 90		0	90	90 Access Level 2	Sealed	Public Road	1/07/2005
RDS_005191	Alice Close	Bacchus Marsh	Ch. 90 from Simmons Drive to Ch. 200		90	200	110 Access Level 2	Sealed	Public Road	1/07/2005
RDS_005435	All Nations Gully Road	Mount Egerton	Ch. 0 from Main Road to Ch. 590		0	590	590 Unsealed	Unsealed	Public Road	1/07/1960
RDS_039825	Allan Drive	Darley	Ch. 0 from Lucerne Way to Ch. 125		0	125	125 Access Level 2	Sealed	Public Road	14/12/2015
RDS_044216	Amaroo Circuit	Bacchus Marsh	Ch. 0 from Adelong Way to Ch. 89		0	89	89 Access Level 2	Sealed	Public Road	22/11/2019
RDS_146818	Amaroo Circuit	Bacchus Marsh	Ch. 89 from Adelong Way to Ch. 286		89	286	197 Access Level 2	Sealed	Public Road	16/04/2021
RDS_004137	Amstel Close	Darley	Ch. 0 from Links Road to Ch. 200		0	200	200 Access Level 2	Sealed	Public Road	1/07/1991
RDS_004343	Anderson Street	Bacchus Marsh	Ch. 0 from Lidgett Street to Ch. 120		0	120	120 Access Level 1	Sealed	Public Road	1/07/1967
RDS_005130	Anderson Street	Bacchus Marsh	Ch. 120 from Lidgett Street to Ch. 125		120	125	5 Access Level 1	Sealed	Public Road	1/07/1971
RDS_005131	Anderson Street	Bacchus Marsh	Ch. 125 from Lidgett Street to Ch. 225		125	225	100 Access Level 1	Sealed	Public Road	1/07/1971
RDS_005229	Andersons Road	Barkstead	Ch. 0 from Barkstead Road to Ch. 488		0	488	488 Unsealed	Unsealed	Public Road	1/07/1960
RDS_005560	Andrews Lane	Ballan	Ch. 0 from Ballan-Greendale Road to Ch. 995		0	995	995 Unsealed	Unsealed	Public Road	1/07/1960
RDS_150172	Angaston Circuit	Bacchus Marsh	Ch. 0 from Adelong Way to Ch. 163		0	163	163 Access Level 2	Sealed	Public Road	4/07/2023
RDS_005381	Angees Road	Elaine	Ch. 0 from Elaine-Morrisons Road to Ch. 1900		0	1900	1900 Unsealed	Unsealed	Public Road	1/07/1960
RDS_004979	Angliss Court	Darley	Ch. 0 from Darley Drive to Ch. 60		0	60	60 Access Level 2	Sealed	Public Road	1/07/1980
RDS_005737	Annetts Road	Bungal	Ch. 0 from Egerton-Ballark Road to Ch. 620		0	620	620 Unsealed	Unsealed	Public Road	1/07/1960
RDS_004571	Antimony Mine Road	Coimadai	Ch. 0 from Diggers Rest Road to Ch. 2215		0	2215	2215 Access Level 2	Sealed	Public Road	1/07/1993
RDS_005780	Antimony Mine Road	Coimadai	Ch. 2215 from Diggers Rest Road to Ch. 3584		2215	3584	1369 Unsealed	Unsealed	Public Road	1/07/1960
RDS_004286	Appleton Court	Darley	Ch. 0 from Jonathan Drive to Ch. 30		0	30	30 Access Level 2	Sealed	Public Road	1/07/1976
RDS_040416	Aranar Court	Bacchus Marsh	Ch. 0 from Simmons Drive to Ch. 90		0	90	90 Access Level 2	Sealed	Public Road	30/04/2017
RDS_043563	Arnold Road	Bacchus Marsh	Ch. 0 from Dowling Drive to Ch. 66		0	66	66 Access Level 2	Sealed	Public Road	25/01/2019
RDS_005089	Arnup Court	Darley	Ch. 0 from Grantleigh Drive to Ch. 10		0	10	10 Access Level 2	Sealed	Public Road	1/07/1960
RDS_004754	Arnup Court	Darley	Ch. 10 from Grantleigh Drive to Ch. 135		10	135	125 Access Level 2	Sealed	Public Road	1/07/1973
RDS_003457	Ascot Avenue	Bacchus Marsh	Ch. 10 from Bacchus Marsh Road to Ch. 125		10	125	115 Access Level 2	Sealed	Public Road	1/07/1982
RDS_005375	Atchison Road	Morrisons	Ch. 0 from Elaine-Egerton Road to Ch. 993		0	993	993 Unsealed	Unsealed	Public Road	1/07/1970
RDS_005376	Atchison Road	Morrisons	Ch. 993 from Elaine-Egerton Road to Ch. 1647		993	1647	654 Unsealed	Unsealed	Public Road	1/07/1981
RDS_004278	Athorn Court	Darley	Ch. 0 from Taylor Drive to Ch. 65		0	65	65 Access Level 2	Sealed	Public Road	1/07/1979
RDS_004125	Atkinson Street	Ballan	Ch. 0 from Lay Street to Ch. 203		0	203	203 Access Level 2	Sealed	Public Road	1/07/1955
RDS_004124	Atkinson Street	Ballan	Ch. 213 from Lay Street to Ch. 435		213	435	222 Access Level 1	Sealed	Public Road	1/07/1955
RDS_004123	Atkinson Street	Ballan	Ch. 443 from Lay Street to Ch. 673		443	673	230 Access Level 1	Sealed	Public Road	1/07/1955
RDS_004122	Atkinson Street	Ballan	Ch. 673 from Lay Street to Ch. 898		673	898	225 Access Level 1	Sealed	Public Road	1/07/1990
RDS_004121	Atkinson Street	Ballan	Ch. 898 from Lay Street to Ch. 1344		898	1344	446 Access Level 1	Sealed	Public Road	1/07/1955
RDS_006236	Atley Street	Bacchus Marsh	Ch. 0 from Clifton Drive to Ch. 38		0	38	38 Access Level 2	Sealed	Public Road	30/01/2014
RDS_017717	Atley Street	Bacchus Marsh	Ch. 38 from Clifton Drive to Ch. 195		38	195	157 Access Level 2	Sealed	Public Road	9/09/2014
RDS_040329	Atley Street	Bacchus Marsh	Ch. 195 from Clifton Drive to Ch. 227		195	227	32 Access Level 2	Sealed	Public Road	30/08/2016
RDS_005299	Attwoods Road	Yendon	Ch. 0 from Wiggins Road to Ch. 1230		0	1230	1230 Unsealed	Unsealed	Public Road	1/07/1989
RDS_150173	Auburn Crescent	Bacchus Marsh	Ch. 0 from Ansaston Circuit to Ch. 467		0	467	467 Access Level 2	Sealed	Public Road	4/07/2023
RDS_004139	Augusta Place	Darley	Ch. 0 from Links Road to Ch. 240		0	240	240 Access Level 2	Sealed	Public Road	1/07/1988
RDS_003727	Austins Road	Elaine	Ch. 0 from Elaine-Egerton Road to Ch. 70		0	70	70 Access Level 2	Sealed	Public Road	1/07/2001
RDS_003729	Austins Road	Elaine	Ch. 70 from Elaine-Egerton Road to Ch. 195		70	195	125 Access Level 2	Sealed	Public Road	1/07/1966
RDS_150607	Bacchus Marsh Racecourse & Recreation Reserve	Maddingley	Ch. 0 from Bacchus Marsh-Balliang Road to Ch. 380		0	380	380 Access Level 2	Sealed	Public Road	31/05/2024

REGISTER OF PUBLIC ROADS

Asset ID	Road Name	Locality	Location Description	start ch	end ch	Segment Length (m)	Hierarchy	Surface Type	Road Type	Date Made Public
RDS_150606	Bacchus Marsh Racecourse & Recreation Reserve	Maddingley	Ch. 0 from Bacchus Marsh-Balliang Road to Ch. 460		0	460	460 Access Level 2	Sealed	Public Road	31/05/2024
RDS_147060	Bacchus Marsh Racecourse & Recreation Reserve Road 1	Maddingley	Ch. 0 from Within Reserve to Ch. 290		0	290	290 Access Level 2	Sealed	Public Road	29/06/2021
RDS_147062	Bacchus Marsh Racecourse & Recreation Reserve Road 2	Maddingley	Ch. 0 from Within Reserve to Ch. 150		0	150	150 Access Level 2	Sealed	Public Road	29/06/2021
RDS_147061	Bacchus Marsh Racecourse & Recreation Reserve Road 3	Maddingley	Ch. 290 from Within Reserve to Ch. 590		290	590	300 Unsealed	Unsealed	Public Road	29/06/2021
RDS_147064	Bacchus Marsh Racecourse & Recreation Reserve Road 4	Maddingley	Ch. 290 from Within Reserve to Ch. 660		290	660	370 Unsealed	Unsealed	Public Road	29/06/2021
RDS_147063	Bacchus Marsh Racecourse & Recreation Reserve Road 5	Maddingley	Ch. 290 from Within Reserve to Ch. 390		290	390	100 Unsealed	Unsealed	Public Road	29/06/2021
RDS_003814	Bacchus Marsh-Balliang Road	Balliang	Ch. 7850 from Geelong-Ballan Road to Ch. 8950		7850	8950	1100 Access Level 1	Sealed	Public Road	1/07/1980
RDS_003813	Bacchus Marsh-Balliang Road	Balliang	Ch. 8950 from Geelong-Ballan Road to Ch. 11060		8950	11060	2110 Access Level 1	Sealed	Public Road	1/07/1993
RDS_003812	Bacchus Marsh-Balliang Road	Balliang	Ch. 11060 from Geelong-Ballan Road to Ch. 11985		11060	11985	925 Access Level 1	Sealed	Public Road	1/07/1970
RDS_003811	Bacchus Marsh-Balliang Road	Balliang	Ch. 11985 from Geelong-Ballan Road to Ch. 13355		11985	13355	1370 Access Level 1	Sealed	Public Road	1/07/1970
RDS_003810	Bacchus Marsh-Balliang Road	Balliang	Ch. 13355 from Geelong-Ballan Road to Ch. 13420		13355	13420	65 Access Level 1	Sealed	Public Road	1/07/1971
RDS_004689	Bacchus Marsh-Balliang Road	Balliang	Ch. 13420 from Geelong-Ballan Road to Ch. 16240		13420	16240	2820 Access Level 1	Sealed	Public Road	1/07/1957
RDS_003809	Bacchus Marsh-Balliang Road	Balliang	Ch. 16240 from Geelong-Ballan Road to Ch. 18860		16240	18860	2620 Access Level 1	Sealed	Public Road	1/07/1977
RDS_003808	Bacchus Marsh-Balliang Road	Balliang	Ch. 18860 from Geelong-Ballan Road to Ch. 20420		18860	20420	1560 Access Level 1	Sealed	Public Road	1/07/1973
RDS_003807	Bacchus Marsh-Balliang Road	Balliang	Ch. 20420 from Geelong-Ballan Road to Ch. 21730		20420	21730	1310 Access Level 1	Sealed	Public Road	1/07/1973
RDS_003806	Bacchus Marsh-Balliang Road	Balliang	Ch. 21730 from Geelong-Ballan Road to Ch. 22330		21730	22330	600 Access Level 1	Sealed	Public Road	1/07/1971
RDS_003805	Bacchus Marsh-Balliang Road	Balliang	Ch. 22330 from Geelong-Ballan Road to Ch. 24800		22330	24800	2470 Access Level 1	Sealed	Public Road	1/07/1971
RDS_041020	Bacchus Marsh-Balliang Road	Rowsley	Ch. 24835 from Geelong-Ballan Road to Ch. 24917		24835	24917	82 Collector	Sealed	Public Road	1/07/1971
RDS_003803	Bacchus Marsh-Balliang Road	Rowsley	Ch. 24975 from Geelong-Ballan Road to Ch. 25865		24975	25865	890 Collector	Sealed	Public Road	1/07/1971
RDS_003802	Bacchus Marsh-Balliang Road	Rowsley	Ch. 25865 from Geelong-Ballan Road to Ch. 26180		25865	26180	315 Collector	Sealed	Public Road	1/07/1982
RDS_005153	Bacchus Marsh-Balliang Road	Rowsley	Ch. 26180 from Geelong-Ballan Road to Ch. 28315		26180	28315	2135 Collector	Sealed	Public Road	1/07/1982
RDS_003801	Bacchus Marsh-Balliang Road	Maddingley	Ch. 28315 from Geelong-Ballan Road to Ch. 29535		28315	29535	1220 Collector	Sealed	Public Road	1/07/1968
RDS_046878	Bacchus Marsh-Balliang Road	Maddingley	Ch. 29535 from Geelong-Ballan Road to Ch. 30660		29535	30660	1125 Collector	Sealed	Public Road	1/07/1982
RDS_004755	Bacchus Marsh-Balliang Road Service Road	Maddingley	Ch. 0 from Bacchus Marsh-Balliang Road 80m nth of Xavier Road to Ch. 235		0	235	235 Access Level 2	Sealed	Public Road	1/07/2005
RDS_004756	Bacchus Marsh-Balliang Road Service Road	Maddingley	Ch. 0 from Tilley Drive to Ch. 140		0	140	140 Access Level 2	Sealed	Public Road	1/07/2005
RDS_004514	Bacchus Street	Maddingley	Ch. 0 from Barry Street to Ch. 300		0	300	300 Access Level 2	Sealed	Public Road	1/07/1970
RDS_004513	Bacchus Street	Maddingley	Ch. 300 from Barry Street to Ch. 425		300	425	125 Access Level 2	Sealed	Public Road	1/07/1974
RDS_005629	Bacchus Street	Maddingley	Ch. 425 from Barry Street to Ch. 655		425	655	230 Unsealed	Unsealed	Public Road	1/07/1970
RDS_003905	Back Settlement Road	Korweinguboorra	Ch. 0 from Ballan-Daylesford Road to Ch. 3089		0	3089	3089 Access Level 2	Sealed	Public Road	1/07/2010
RDS_005537	Back Settlement Road	Korweinguboorra	Ch. 3089 from Ballan-Daylesford Road to Ch. 3958		3089	3958	869 Unsealed	Unsealed	Public Road	1/07/1960
RDS_004508	Baillie Court	Bacchus Marsh	Ch. 0 from Watson Street to Ch. 110		0	110	110 Access Level 2	Sealed	Public Road	1/07/1972
RDS_004850	Baker Street	Darley	Ch. 0 from Silverdale Drive to Ch. 215		0	215	215 Access Level 1	Sealed	Public Road	1/07/2006
RDS_006006	Baker Street	Darley	Ch. 215 from Silverdale Drive to Ch. 254		215	254	39 Access Level 2	Sealed	Public Road	30/12/2012
RDS_005368	Bakes Road	Cargerie	Ch. 0 from Elaine-Mount Mercer Road to Ch. 1165		0	1165	1165 Unsealed	Unsealed	Public Road	1/07/1960
RDS_004187	Ball Street	Darley	Ch. 0 from Wittick Street to Ch. 160		0	160	160 Access Level 2	Sealed	Public Road	1/07/1985
RDS_005810	Ballan-Daylesford Road Service Road	Spargo Creek	Ch. 0 from Sprago-Blakefield Road to Ch. 106		0	106	106 Unsealed	Unsealed	Public Road	1/07/1970
RDS_003933	Ballanee Road	Ballan	Ch. 0 from Ballan-Greendale Road to Ch. 770		0	770	770 Access Level 1	Sealed	Public Road	1/07/1991
RDS_003934	Ballanee Road	Ballan	Ch. 770 from Ballan-Greendale Road to Ch. 1355		770	1355	585 Access Level 2	Sealed	Public Road	1/07/1948
RDS_005547	Ballanee Road	Ballan	Ch. 1355 from Ballan-Greendale Road to Ch. 1408		1355	1408	53 Unsealed	Unsealed	Public Road	1/07/1960
RDS_003815	Ballan-Egerton Road	Ballan	Ch. 0 from Geelong-Ballan Road to Ch. 61		0	61	61 Collector	Sealed	Public Road	1/07/1980
RDS_003816	Ballan-Egerton Road	Ballan	Ch. 61 from Geelong-Ballan Road to Ch. 3601		61	3601	3540 Collector	Sealed	Public Road	1/07/1980
RDS_003817	Ballan-Egerton Road	Ballan	Ch. 3601 from Geelong-Ballan Road to Ch. 4427		3601	4427	826 Collector	Sealed	Public Road	1/07/1994
RDS_003819	Ballan-Egerton Road	Ballan	Ch. 4459 from Geelong-Ballan Road to Ch. 5043		4459	5043	584 Collector	Sealed	Public Road	1/07/1977
RDS_003820	Ballan-Egerton Road	Mount Egerton	Ch. 5043 from Geelong-Ballan Road to Ch. 6711		5043	6711	1668 Collector	Sealed	Public Road	1/07/1955
RDS_003821	Ballan-Egerton Road	Mount Egerton	Ch. 6711 from Geelong-Ballan Road to Ch. 7443		6711	7443	732 Collector	Sealed	Public Road	1/07/1960
RDS_003822	Ballan-Egerton Road	Mount Egerton	Ch. 7443 from Geelong-Ballan Road to Ch. 8037		7443	8037	594 Collector	Sealed	Public Road	1/07/1994
RDS_003823	Ballan-Egerton Road	Mount Egerton	Ch. 8037 from Geelong-Ballan Road to Ch. 9545		8037	9545	1508 Collector	Sealed	Public Road	1/07/1994
RDS_004757	Ballan-Egerton Road	Mount Egerton	Ch. 9545 from Geelong-Ballan Road to Ch. 9635		9545	9635	90 Collector	Sealed	Public Road	1/07/2005
RDS_005069	Ballan-Greendale Road	Ballan	Ch. 1052 from Roundabout on Simpson Street to Ch. 1272		1052	1272	220 Collector	Sealed	Public Road	1/07/1972
RDS_003922	Ballan-Greendale Road	Ballan	Ch. 1362 from Roundabout on Simpson Street to Ch. 1837		1362	1837	475 Collector	Sealed	Public Road	1/07/1970
RDS_003923	Ballan-Greendale Road	Ballan	Ch. 1837 from Roundabout on Simpson Street to Ch. 2062		1837	2062	225 Collector	Sealed	Public Road	1/07/1977
RDS_003924	Ballan-Greendale Road	Ballan	Ch. 2062 from Roundabout on Simpson Street to Ch. 2549		2062	2549	487 Collector	Sealed	Public Road	1/07/1990
RDS_003925	Ballan-Greendale Road	Ballan	Ch. 2549 from Roundabout on Simpson Street to Ch. 3439		2549	3439	890 Collector	Sealed	Public Road	1/07/1990
RDS_004855	Ballan-Greendale Road	Ballan	Ch. 3439 from Roundabout on Simpson Street to Ch. 4164		3439	4164	725 Collector	Sealed	Public Road	1/07/1981
RDS_004856	Ballan-Greendale Road	Ballan	Ch. 4164 from Roundabout on Simpson Street to Ch. 4549		4164	4549	385 Collector	Sealed	Public Road	1/07/1981
RDS_003926	Ballan-Greendale Road	Ballan	Ch. 4549 from Roundabout on Simpson Street to Ch. 4736		4549	4736	187 Collector	Sealed	Public Road	1/07/1981
RDS_003927	Ballan-Greendale Road	Ballan	Ch. 4736 from Roundabout on Simpson Street to Ch. 5844		4736	5844	1108 Collector	Sealed	Public Road	1/07/1982
RDS_003929	Ballan-Greendale Road	Greendale	Ch. 5864 from Roundabout on Simpson Street to Ch. 6706		5864	6706	842 Collector	Sealed	Public Road	1/07/1991
RDS_003930	Ballan-Greendale Road	Greendale	Ch. 6706 from Roundabout on Simpson Street to Ch. 7450		6706	7450	744 Collector	Sealed	Public Road	1/07/1991
RDS_003931	Ballan-Greendale Road	Greendale	Ch. 7450 from Roundabout on Simpson Street to Ch. 8550		7450	8550	1100 Collector	Sealed	Public Road	1/07/1991
RDS_043530	Ballan-Greendale Road	Greendale	Ch. 8556 from Roundabout on Simpson Street to Ch. 8728		8556	8728	172 Collector	Sealed	Public Road	1/07/1991
RDS_005814	Ballan-Greendale Road Service Road	Ballan	Ch. 0 from Andrews Lane to Ch. 417		0	417	417 Unsealed	Unsealed	Public Road	1/07/1980
RDS_003797	Ballan-Meredith Road	Morrissions	Ch. 4833 from Midland Highway to Ch. 5069		4833	5069	236 Access Level 1	Sealed	Public Road	1/07/1948
RDS_003796	Ballan-Meredith Road	Morrissions	Ch. 5069 from Midland Highway to Ch. 5231		5069	5231	162 Access Level 1	Sealed	Public Road	1/07/1948
RDS_004992	Ballan-Meredith Road	Morrissions	Ch. 5231 from Midland Highway to Ch. 6137		5231	6137	906 Access Level 1	Sealed	Public Road	1/07/1948
RDS_003795	Ballan-Meredith Road	Morrissions	Ch. 6137 from Midland Highway to Ch. 7062		6137	7062	925 Access Level 1	Sealed	Public Road	1/07/1948
RDS_003793	Ballan-Meredith Road	Morrissions	Ch. 7075 from Midland Highway to Ch. 7088		7075	7088	13 Access Level 1	Sealed	Public Road	1/07/1948
RDS_003791	Ballan-Meredith Road	Morrissions	Ch. 7138 from Midland Highway to Ch. 7271		7138	7271	133 Access Level 1	Sealed	Public Road	1/07/1982
RDS_004954	Ballan-Meredith Road	Morrissions	Ch. 7271 from Midland Highway to Ch. 8106		7271	8106	835 Access Level 1	Sealed	Public Road	1/07/1948
RDS_006068	Ballan-Meredith Road	Morrissions	Ch. 8106 from Midland Highway to Ch. 8422		8106	8422	316 Access Level 1	Sealed	Public Road	1/07/1948
RDS_006069	Ballan-Meredith Road	Morrissions	Ch. 8422 from Midland Highway to Ch. 8747		8422	8747	325 Access Level 1	Sealed	Public Road	1/07/1948
RDS_003789	Ballan-Meredith Road	Morrissions	Ch. 8747 from Midland Highway to Ch. 11277		8747	11277	2530 Access Level 1	Sealed	Public Road	1/07/1982
RDS_003788	Ballan-Meredith Road	Morrissions	Ch. 11277 from Midland Highway to Ch. 13108		11277	13108	1831 Access Level 1	Sealed	Public Road	1/07/1982
RDS_003787	Ballan-Meredith Road	Morrissions	Ch. 13108 from Midland Highway to Ch. 14441		13108	14441	1333 Access Level 1	Sealed	Public Road	1/07/1982
RDS_003786	Ballan-Meredith Road	Morrissions	Ch. 14441 from Midland Highway to Ch. 15230		14441	15230	789 Access Level 1	Sealed	Public Road	1/07/1982
RDS_003785	Ballan-Meredith Road	Morrissions	Ch. 15230 from Midland Highway to Ch. 17301		15230	17301	2071 Access Level 1	Sealed	Public Road	1/07/1982
RDS_003784	Ballan-Meredith Road	Bungal	Ch. 17301 from Midland Highway to Ch. 18786		17301	18786	1485 Access Level 1	Sealed	Public Road	1/07/1982

REGISTER OF PUBLIC ROADS

Asset ID	Road Name	Locality	Location Description	start ch	end ch	Segment Length (m)	Hierarchy	Surface Type	Road Type	Date Made Public
RDS_003783	Ballan-Meredith Road	Mount Wallace	Ch. 18786 from Midland Highway to Ch. 20165	18786	20165	1379	Access Level 1	Sealed	Public Road	1/07/1948
RDS_003782	Ballan-Meredith Road	Mount Wallace	Ch. 20165 from Midland Highway to Ch. 21403	20165	21403	1238	Access Level 1	Sealed	Public Road	1/07/2011
RDS_003781	Ballan-Meredith Road	Mount Wallace	Ch. 21403 from Midland Highway to Ch. 23211	21403	23211	1808	Access Level 1	Sealed	Public Road	1/07/1948
RDS_003780	Ballan-Meredith Road	Fiskville	Ch. 23211 from Midland Highway to Ch. 25716	23211	25716	2505	Access Level 1	Sealed	Public Road	1/07/1948
RDS_003779	Ballan-Meredith Road	Fiskville	Ch. 25716 from Midland Highway to Ch. 26638	25716	26638	922	Access Level 1	Sealed	Public Road	1/07/1948
RDS_043520	Ballan-Meredith Road	Ballan	Ch. 26638 from Midland Highway to Ch. 26936	26638	26936	298	Access Level 1	Sealed	Public Road	1/07/1948
RDS_043522	Ballan-Meredith Road	Ballan	Ch. 26942 from Midland Highway to Ch. 27359	26942	27359	417	Access Level 1	Sealed	Public Road	1/07/1948
RDS_003777	Ballan-Meredith Road	Ballan	Ch. 27359 from Midland Highway to Ch. 29213	27359	29213	1854	Access Level 1	Sealed	Public Road	1/07/1948
RDS_003776	Ballan-Meredith Road	Ballan	Ch. 29213 from Midland Highway to Ch. 29515	29213	29515	302	Access Level 1	Sealed	Public Road	1/07/1974
RDS_005005	Ballan-Meredith Road	Ballan	Ch. 29515 from Midland Highway to Ch. 31458	29515	31458	1943	Access Level 1	Sealed	Public Road	1/07/1948
RDS_005062	Ballan-Meredith Road	Ballan	Ch. 31458 from Midland Highway to Ch. 31482	31458	31482	24	Access Level 1	Sealed	Public Road	1/07/1948
RDS_005297	Ballantyne Lane	Yendon	Ch. 0 from Triggs Road to Ch. 990	0	990	990	Unsealed	Unsealed	Public Road	1/07/1979
RDS_003721	Bamganie Road	Elaine	Ch. 0 from Elaine-Mount Mercer Road to Ch. 930	0	930	930	Access Level 2	Sealed	Public Road	1/07/1984
RDS_003722	Bamganie Road	Elaine	Ch. 930 from Elaine-Mount Mercer Road to Ch. 1294	930	1294	364	Access Level 2	Sealed	Public Road	1/07/1974
RDS_003723	Bamganie Road	Elaine	Ch. 1294 from Elaine-Mount Mercer Road to Ch. 2460	1294	2460	1166	Access Level 2	Sealed	Public Road	1/07/1977
RDS_004147	Banadell Avenue	Darley	Ch. 0 from Swans Road to Ch. 440	0	440	440	Access Level 2	Sealed	Public Road	1/07/2009
RDS_004079	Bank Street	Bank Street	Ch. 55 from Myrtle Grove Road to Ch. 200	55	200	145	Access Level 2	Sealed	Public Road	1/07/1986
RDS_004080	Bank Street	Ballan	Ch. 210 from Myrtle Grove Road to Ch. 435	210	435	225	Access Level 2	Sealed	Public Road	1/07/1977
RDS_004081	Bank Street	Ballan	Ch. 446 from Myrtle Grove Road to Ch. 670	446	670	224	Access Level 2	Sealed	Public Road	1/07/1990
RDS_005421	Banks Road	Mount Wallace	Ch. 185 from Ballan-Meredith Road to Ch. 650	185	650	465	Unsealed	Unsealed	Public Road	1/07/1960
RDS_004560	Banksia Court	Long Forest	Ch. 0 from Sundew Avenue to Ch. 150	0	150	150	Access Level 2	Sealed	Public Road	1/07/1978
RDS_004382	Barbara Court	Bacchus Marsh	Ch. 0 from Linda Drive to Ch. 60	0	60	60	Access Level 2	Sealed	Public Road	1/07/1990
RDS_005367	Barkers Lane	Elaine	Ch. 0 from Mystery Lane to Ch. 362	0	362	362	Unsealed	Unsealed	Public Road	1/07/1975
RDS_003525	Barkstead Road	Bungaree	Ch. 0 from Bungaree-Creswick Road to Ch. 200	0	200	200	Access Level 2	Sealed	Public Road	1/07/1967
RDS_003526	Barkstead Road	Bungaree	Ch. 200 from Bungaree-Creswick Road to Ch. 2720	200	2720	2520	Access Level 2	Sealed	Public Road	1/07/1982
RDS_003527	Barkstead Road	Bungaree	Ch. 2720 from Bungaree-Creswick Road to Ch. 3840	2720	3840	1120	Access Level 2	Sealed	Public Road	1/07/1965
RDS_003528	Barkstead Road	Bungaree	Ch. 3840 from Bungaree-Creswick Road to Ch. 5680	3840	5680	1840	Access Level 2	Sealed	Public Road	1/07/1965
RDS_003529	Barkstead Road	Claretown	Ch. 5680 from Bungaree-Creswick Road to Ch. 7730	5680	7730	2050	Access Level 1	Sealed	Public Road	1/07/1980
RDS_003530	Barkstead Road	Claretown	Ch. 7730 from Bungaree-Creswick Road to Ch. 8450	7730	8450	720	Access Level 2	Sealed	Public Road	1/07/1980
RDS_003531	Barkstead Road	Claretown	Ch. 8450 from Bungaree-Creswick Road to Ch. 8475	8450	8475	25	Access Level 2	Sealed	Public Road	1/07/1965
RDS_003532	Barkstead Road	Claretown	Ch. 8475 from Bungaree-Creswick Road to Ch. 10655	8475	10655	2180	Access Level 2	Sealed	Public Road	1/07/1965
RDS_003533	Barkstead Road	Springbank	Ch. 10655 from Bungaree-Creswick Road to Ch. 12435	10655	12435	1780	Access Level 2	Sealed	Public Road	1/07/1965
RDS_003483	Barkstead Road	Mollonghip	Ch. 12435 from Bungaree-Creswick Road to Ch. 13035	12435	13035	600	Access Level 2	Sealed	Public Road	1/07/1977
RDS_006268	Barkstead Road	Barkstead	Ch. 13035 from Bungaree-Creswick Road to Ch. 15915	13035	15915	2880	Unsealed	Unsealed	Public Road	1/07/1960
RDS_006269	Barkstead Road	Barkstead	Ch. 15915 from Bungaree-Creswick Road to Ch. 16085	15915	16085	170	Access Level 2	Sealed	Public Road	1/07/1960
RDS_003543	Barkstead Road	Barkstead	Ch. 16085 from Bungaree-Creswick Road to Ch. 16860	16085	16860	775	Access Level 2	Sealed	Public Road	1/07/1970
RDS_005226	Barkstead Road	Barkstead	Ch. 16860 from Bungaree-Creswick Road to Ch. 18060	16860	18060	1200	Unsealed	Unsealed	Public Road	1/07/1960
RDS_044026	Barrett Road	Maddingley	Ch. 0 from Stonehill Drive to Ch. 157	0	157	157	Access Level 2	Sealed	Public Road	22/05/2020
RDS_151687	Barrett Road	Maddingley	Ch. 157 from Stonehill Drive to Ch. 212	157	212	55	Access Level 2	Sealed	Public Road	2/12/2024
RDS_004424	Barry Street	Maddingley	Ch. 0 from Griffith Street to Ch. 25	0	25	25	Access Level 1	Sealed	Public Road	1/07/2000
RDS_004425	Barry Street	Maddingley	Ch. 25 from Griffith Street to Ch. 475	25	475	450	Access Level 1	Sealed	Public Road	1/07/1987
RDS_005590	Bates Road	Blackwood	Ch. 0 from Byres Road to Ch. 390	0	390	390	Unsealed	Unsealed	Public Road	1/07/1960
RDS_005394	Bayards Road	Morrison	Ch. 0 from Ballan-Meredith Road to Ch. 2968	0	2968	2968	Unsealed	Unsealed	Public Road	1/07/1960
RDS_003906	Bences Lane	Ballan	Ch. 0 from Ballan-Greendale Road to Ch. 40	0	40	40	Access Level 2	Sealed	Public Road	1/07/1969
RDS_005789	Bences Lane	Ballan	Ch. 40 from Ballan-Greendale Road to Ch. 1040	40	1040	1000	Unsealed	Unsealed	Public Road	1/07/1970
RDS_005788	Bences Lane	Ballan	Ch. 1040 from Ballan-Greendale Road to Ch. 3420	1040	3420	2380	Unsealed	Unsealed	Public Road	1/07/1975
RDS_003907	Bences Lane	Ballan	Ch. 3420 from Ballan-Greendale Road to Ch. 3470	3420	3470	50	Access Level 2	Sealed	Public Road	1/07/1992
RDS_004578	Bences Road	Merrimu	Ch. 0 from Diggers Rest Road to Ch. 235	0	235	235	Access Level 1	Sealed	Public Road	1/07/1960
RDS_004579	Bences Road	Merrimu	Ch. 235 from Diggers Rest Road to Ch. 540	235	540	305	Access Level 1	Sealed	Public Road	1/07/1984
RDS_004580	Bences Road	Merrimu	Ch. 540 from Diggers Rest Road to Ch. 670	540	670	130	Access Level 1	Sealed	Public Road	1/07/1984
RDS_004581	Bences Road	Merrimu	Ch. 670 from Diggers Rest Road to Ch. 1485	670	1485	815	Access Level 1	Sealed	Public Road	1/07/1968
RDS_005638	Bences Road	Merrimu	Ch. 1485 from Diggers Rest Road to Ch. 3711	1485	3711	2226	Unsealed	Unsealed	Public Road	1/07/1960
RDS_148404	Bences Road	Merrimu	Ch. 3761 from Diggers Rest Road to Ch. 3811	3761	3811	50	Unsealed	Unsealed	Public Road	19/12/2022
RDS_004365	Bennett Street	Bacchus Marsh	Ch. 0 from Gisborne Road to Ch. 380	0	380	380	Collector	Sealed	Public Road	1/07/1979
RDS_006255	Bennetts Lane	Coimadai	Ch. 0 from Gisborne Road to Ch. 48	0	48	48	Access Level 2	Sealed	Public Road	1/07/1992
RDS_006256	Bennetts Lane	Coimadai	Ch. 48 from Gisborne Road to Ch. 528	48	528	480	Access Level 2	Sealed	Public Road	1/07/1992
RDS_006257	Bennetts Lane	Coimadai	Ch. 528 from Gisborne Road to Ch. 875	528	875	347	Access Level 2	Sealed	Public Road	1/07/1992
RDS_005036	Benson Valley Road	Darley	Ch. 0 from Nelson Street to Ch. 180	0	180	180	Access Level 2	Sealed	Public Road	1/07/1970
RDS_003961	Beremboke Road	Beremboke	Ch. 0 from Geelong-Ballan Road to Ch. 1640	0	1640	1640	Access Level 2	Sealed	Public Road	1/07/1974
RDS_003962	Beremboke Road	Beremboke	Ch. 1640 from Geelong-Ballan Road to Ch. 3595	1640	3595	1955	Access Level 2	Sealed	Public Road	1/07/1972
RDS_003963	Beremboke Road	Beremboke	Ch. 3595 from Geelong-Ballan Road to Ch. 4750	3595	4750	1155	Access Level 2	Sealed	Public Road	1/07/1993
RDS_005570	Beremboke Road	Beremboke	Ch. 4750 from Geelong-Ballan Road to Ch. 4865	4750	4865	115	Unsealed	Unsealed	Public Road	1/07/1960
RDS_005571	Beremboke Road	Beremboke	Ch. 4865 from Geelong-Ballan Road to Ch. 7465	4865	7465	2600	Unsealed	Unsealed	Public Road	1/07/1960
RDS_005572	Beremboke Road	Beremboke	Ch. 7465 from Geelong-Ballan Road to Ch. 8440	7465	8440	975	Unsealed	Unsealed	Public Road	1/07/1960
RDS_005832	Beremboke Road Service Road	Beremboke	Ch. 0 from Beremboke Road opposite number 90 to Ch. 150	0	150	150	Unsealed	Unsealed	Public Road	1/07/1970
RDS_004265	Beresford Crescent	Darley	Ch. 0 from Holts Lane to Ch. 490	0	490	490	Access Level 1	Sealed	Public Road	1/07/1967
RDS_004315	Bernborough Court	Bacchus Marsh	Ch. 0 from Underbank Boulevard to Ch. 60	0	60	60	Access Level 2	Sealed	Public Road	1/07/1992
RDS_150171	Berri Street	Bacchus Marsh	Ch. 0 from Adelong Way to Ch. 196	0	196	196	Access Level 2	Sealed	Public Road	4/07/2023
RDS_004055	Berry Street	Ballan	Ch. 0 from Blackwood Street to Ch. 937	0	937	937	Access Level 1	Sealed	Public Road	1/07/1992
RDS_005356	Betsons Road	Elaine	Ch. 0 from Settlement Road to Ch. 1880	0	1880	1880	Unsealed	Unsealed	Public Road	1/07/1979
RDS_005683	Binks Road	Blakeville	Ch. 0 from Blakeville Road to Ch. 800	0	800	800	Unsealed	Unsealed	Public Road	1/07/1970
RDS_043355	Bird Avenue	Bacchus Marsh	Ch. 0 from McLachlan Street to Ch. 82	0	82	82	Access Level 2	Sealed	Public Road	14/03/2019
RDS_003503	Black Swamp Road	Leigh Creek	Ch. 0 from Western Highway to Ch. 150	0	150	150	Access Level 1	Sealed	Public Road	1/07/1970
RDS_003504	Black Swamp Road	Leigh Creek	Ch. 150 from Western Highway to Ch. 600	150	600	450	Access Level 1	Sealed	Public Road	1/07/1992
RDS_003505	Black Swamp Road	Leigh Creek	Ch. 600 from Western Highway to Ch. 2640	600	2640	2040	Access Level 1	Sealed	Public Road	1/07/1991
RDS_003506	Black Swamp Road	Bullarook	Ch. 2640 from Western Highway to Ch. 3070	2640	3070	430	Access Level 1	Sealed	Public Road	1/07/1962
RDS_003507	Black Swamp Road	Bullarook	Ch. 3070 from Western Highway to Ch. 3925	3070	3925	855	Access Level 1	Sealed	Public Road	1/07/1995

REGISTER OF PUBLIC ROADS

Asset ID	Road Name	Locality	Location Description	start ch	end ch	Segment Length (m)	Hierarchy	Surface Type	Road Type	Date Made Public
RDS_147539	Black Swamp Road	Bullarook	Ch. 3925 from Western Highway to Ch. 5030	3925	5030	1105	Access Level 1	Sealed	Public Road	1/07/1995
RDS_003508	Black Swamp Road	Bullarook	Ch. 5030 from Western Highway to Ch. 7645	5030	7645	2615	Access Level 2	Sealed	Public Road	1/07/1962
RDS_003509	Black Swamp Road	Bullarook	Ch. 7645 from Western Highway to Ch. 9985	7645	9985	2340	Access Level 2	Sealed	Public Road	1/07/1962
RDS_003510	Black Swamp Road	Bullarook	Ch. 9985 from Western Highway to Ch. 10380	9985	10380	395	Access Level 2	Sealed	Public Road	1/07/1988
RDS_005441	Blackhorse Lane	Mount Egerton	Ch. 0 from Main Road to Ch. 115	0	115	115	Unsealed	Unsealed	Public Road	1/07/1960
RDS_005440	Blackhorse Lane	Mount Egerton	Ch. 115 from Main Road to Ch. 315	115	315	200	Unsealed	Unsealed	Public Road	1/07/1960
RDS_005575	Blacks Road	Beremboke	Ch. 0 from Geelong-Ballan Road to Ch. 3500	0	3500	3500	Unsealed	Unsealed	Public Road	1/07/1960
RDS_005068	Blackwood Street	Ballan	Ch. 0 from Simpson Street to Ch. 30	0	30	30	Collector	Sealed	Public Road	1/07/1977
RDS_005684	Blackwood Street	Myrning	Ch. 0 from Hardy Street to Ch. 310	0	310	310	Unsealed	Unsealed	Public Road	1/07/1960
RDS_003921	Blackwood Street	Ballan	Ch. 70 from Simpson Street to Ch. 912	70	912	842	Collector	Sealed	Public Road	1/07/1988
RDS_004875	Blake Court	Ballan	Ch. 0 from Hogan Road to Ch. 110	0	110	110	Access Level 2	Sealed	Public Road	1/07/2010
RDS_040464	Blake Drive	Maddingley	Ch. 0 from O'Leary Way to Ch. 69	0	69	69	Access Level 2	Sealed	Public Road	7/03/2017
RDS_147636	Blake Drive	Maddingley	Ch. 69 from O'Leary Way to Ch. 105	69	105	36	Access Level 2	Sealed	Public Road	7/09/2021
RDS_147811	Blake Drive	Maddingley	Ch. 105 from O'Leary Way to Ch. 161	105	161	56	Access Level 2	Sealed	Public Road	7/09/2021
RDS_003937	Blakeville Road	Ballan	Ch. 0 from Ballan-Greendale Road to Ch. 320	0	320	320	Access Level 1	Sealed	Public Road	1/07/1981
RDS_003938	Blakeville Road	Ballan	Ch. 320 from Ballan-Greendale Road to Ch. 2275	320	2275	1955	Access Level 1	Sealed	Public Road	1/07/2001
RDS_003939	Blakeville Road	Ballan	Ch. 2275 from Ballan-Greendale Road to Ch. 2840	2275	2840	565	Access Level 2	Sealed	Public Road	1/07/1948
RDS_003940	Blakeville Road	Ballan	Ch. 2840 from Ballan-Greendale Road to Ch. 3880	2840	3880	1040	Access Level 2	Sealed	Public Road	1/07/1948
RDS_006245	Blakeville Road	Colbrook	Ch. 3880 from Ballan-Greendale Road to Ch. 5020	3880	5020	1140	Access Level 2	Sealed	Public Road	1/07/1948
RDS_006246	Blakeville Road	Colbrook	Ch. 5020 from Ballan-Greendale Road to Ch. 5960	5020	5960	940	Access Level 2	Sealed	Public Road	1/07/1948
RDS_003942	Blakeville Road	Colbrook	Ch. 5960 from Ballan-Greendale Road to Ch. 7905	5960	7905	1945	Access Level 2	Sealed	Public Road	1/07/1948
RDS_003943	Blakeville Road	Blakeville	Ch. 7905 from Ballan-Greendale Road to Ch. 8460	7905	8460	555	Access Level 2	Sealed	Public Road	1/07/1948
RDS_003944	Blakeville Road	Blakeville	Ch. 8455 from Ballan-Greendale Road to Ch. 9260	8455	9260	805	Access Level 2	Sealed	Public Road	1/07/1948
RDS_004699	Blakeville Road	Blakeville	Ch. 9260 from Ballan-Greendale Road to Ch. 9310	9260	9310	50	Access Level 2	Sealed	Public Road	1/07/1994
RDS_005071	Blakeville Road	Blakeville	Ch. 9310 from Ballan-Greendale Road to Ch. 9870	9310	9870	560	Access Level 2	Sealed	Public Road	1/07/1976
RDS_004072	Blow Court	Ballan	Ch. 0 from Simpson Street to Ch. 123	0	123	123	Access Level 2	Sealed	Public Road	1/07/1970
RDS_004073	Blow Court	Ballan	Ch. 123 from Simpson Street to Ch. 180	123	180	57	Access Level 2	Sealed	Public Road	1/07/1991
RDS_005685	Bobbys Lane	Bullarto South	Ch. 0 from Pearces Road to Ch. 800	0	800	800	Unsealed	Unsealed	Public Road	1/07/1960
RDS_004500	Bond Street	Maddingley	Ch. 0 from Station Street to Ch. 35	0	35	35	Access Level 1	Sealed	Public Road	1/07/1972
RDS_004520	Bond Street	Maddingley	Ch. 35 from Station Street to Ch. 135	35	135	100	Access Level 1	Sealed	Public Road	1/07/1970
RDS_004521	Bond Street	Maddingley	Ch. 135 from Station Street to Ch. 180	135	180	45	Access Level 1	Sealed	Public Road	1/07/1977
RDS_151684	Booth Road	Maddingley	Ch. 0 from Cosgrove Drive to Ch. 236	0	236	236	Access Level 2	Sealed	Public Road	2/12/2024
RDS_005686	Bound Lane	Lal Lal	Ch. 0 from Ironmine Road to Ch. 209	0	209	209	Unsealed	Unsealed	Public Road	1/07/1970
RDS_004694	Boundary Church Road	Wattle Flat	Ch. 0 from Bungaree-Creswick Road to Ch. 330	0	330	330	Access Level 2	Sealed	Public Road	1/07/1980
RDS_004693	Boundary Church Road	Wattle Flat	Ch. 330 from Bungaree-Creswick Road to Ch. 600	330	600	270	Access Level 2	Sealed	Public Road	1/07/1978
RDS_004692	Boundary Church Road	Wattle Flat	Ch. 600 from Bungaree-Creswick Road to Ch. 740	600	740	140	Access Level 2	Sealed	Public Road	1/07/1960
RDS_003485	Boundary Church Road	Wattle Flat	Ch. 740 from Bungaree-Creswick Road to Ch. 1290	740	1290	550	Access Level 2	Sealed	Public Road	1/07/1991
RDS_003486	Boundary Church Road	Wattle Flat	Ch. 1290 from Bungaree-Creswick Road to Ch. 1800	1290	1800	510	Access Level 2	Sealed	Public Road	1/07/1978
RDS_003487	Boundary Church Road	Clarkes Hill	Ch. 1800 from Bungaree-Creswick Road to Ch. 2415	1800	2415	615	Access Level 2	Sealed	Public Road	1/07/1980
RDS_003488	Boundary Church Road	Clarkes Hill	Ch. 2415 from Bungaree-Creswick Road to Ch. 3290	2415	3290	875	Access Level 2	Sealed	Public Road	1/07/1980
RDS_005213	Boundary Church Road	Clarkes Hill	Ch. 3290 from Bungaree-Creswick Road to Ch. 4670	3290	4670	1380	Unsealed	Unsealed	Public Road	1/07/1980
RDS_005214	Boundary Church Road	Bullarook	Ch. 4670 from Bungaree-Creswick Road to Ch. 6530	4670	6530	1860	Unsealed	Unsealed	Public Road	1/07/1987
RDS_005215	Boundary Church Road	Mollonghip	Ch. 6530 from Bungaree-Creswick Road to Ch. 8050	6530	8050	1520	Unsealed	Unsealed	Public Road	1/07/1980
RDS_003829	Boundary Road	Gordon	Ch. 0 from Careys Road to Ch. 140	0	140	140	Access Level 2	Sealed	Public Road	1/07/1963
RDS_003825	Boundary Road	Gordon	Ch. 140 from Careys Road to Ch. 1365	140	1365	1225	Access Level 2	Sealed	Public Road	1/07/1962
RDS_003826	Boundary Road	Gordon	Ch. 1375 from Careys Road to Ch. 2460	1375	2460	1085	Access Level 2	Sealed	Public Road	1/07/1984
RDS_004197	Bourke Street	Darley	Ch. 0 from Gisborne Road to Ch. 65	0	65	65	Access Level 1	Sealed	Public Road	1/07/1987
RDS_004198	Bourke Street	Darley	Ch. 65 from Gisborne Road to Ch. 335	65	335	270	Access Level 1	Sealed	Public Road	1/07/1977
RDS_005201	Bourkes Road	Darley	Ch. 0 from Condons Lane to Ch. 360	0	360	360	Unsealed	Unsealed	Public Road	1/07/1984
RDS_003443	Bourkes Road	Darley	Ch. 360 from Condons Lane to Ch. 590	360	590	230	Access Level 2	Sealed	Public Road	1/07/1987
RDS_003445	Bourkes Road	Pentland Hills	Ch. 610 from Condons Lane to Ch. 940	610	940	330	Access Level 2	Sealed	Public Road	1/07/1970
RDS_005687	Bowmans Lane	Pentland Hills	Ch. 0 from Palmers Lane to Ch. 800	0	800	800	Unsealed	Unsealed	Public Road	1/07/1976
RDS_004381	Boyd Street	Bacchus Marsh	Ch. 0 from Dickson Street to Ch. 155	0	155	155	Access Level 2	Sealed	Public Road	1/07/1977
RDS_004522	Boyes Close	Maddingley	Ch. 310 from Station Street to Ch. 520	310	520	210	Access Level 2	Sealed	Public Road	1/07/1982
RDS_005619	Bradshaw Street	Ballan	Ch. 0 from Inglis Street to Ch. 205	0	205	205	Unsealed	Unsealed	Public Road	1/07/1994
RDS_147604	Bradys Lane	Greendale	Ch. 0 from Greendale-Trentham Road to Ch. 160	0	160	160	Unsealed	Unsealed	Public Road	21/04/2022
RDS_005688	Brickhouse Road	Korweinguboora	Ch. 0 from Ballan-Daylesford Road to Ch. 680	0	680	680	Unsealed	Unsealed	Public Road	1/07/1960
RDS_005351	Bridge Road	Grenville	Ch. 0 from Sand Road to Ch. 1345	0	1345	1345	Unsealed	Unsealed	Public Road	1/07/1971
RDS_047147	Brighton Rise	Bacchus Marsh	Ch. 40 from Stonehill Drive to Ch. 281	40	281	241	Access Level 2	Sealed	Public Road	28/09/2020
RDS_148392	Brighton Rise	Maddingley	Ch. 281 from Stonehill Drive to Ch. 332	281	332	51	Access Level 2	Sealed	Public Road	4/08/2022
RDS_003969	Brisbane Ranges Road	Mount Wallace	Ch. 0 from Geelong-Ballan Road to Ch. 2755	0	2755	2755	Access Level 2	Sealed	Public Road	1/07/1992
RDS_003970	Brisbane Ranges Road	Mount Wallace	Ch. 2755 from Geelong-Ballan Road to Ch. 5600	2755	5600	2845	Access Level 2	Sealed	Public Road	1/07/1978
RDS_004537	Brisbane Road	Balliang	Ch. 0 from Bacchus Marsh-Balliang Road to Ch. 1745	0	1745	1745	Access Level 2	Sealed	Public Road	1/07/1974
RDS_004538	Brisbane Road	Balliang	Ch. 1745 from Bacchus Marsh-Balliang Road to Ch. 3950	1745	3950	2205	Access Level 2	Sealed	Public Road	1/07/1981
RDS_004539	Brisbane Road	Balliang	Ch. 3950 from Bacchus Marsh-Balliang Road to Ch. 5050	3950	5050	1100	Access Level 2	Sealed	Public Road	1/07/1971
RDS_005752	Brisbane Road	Balliang	Ch. 5065 from Bacchus Marsh-Balliang Road to Ch. 5590	5065	5590	525	Unsealed	Unsealed	Public Road	1/07/1970
RDS_003593	Britts And Howard Road	Dunnstown	Ch. 0 from Old Melbourne Road to Ch. 2454	0	2454	2454	Access Level 2	Sealed	Public Road	1/07/1988
RDS_005689	Broad Lane	Blackwood	Ch. 0 from Wall Street to Ch. 70	0	70	70	Unsealed	Unsealed	Public Road	1/07/1970
RDS_005325	Bronzewing Road	Lal Lal	Ch. 0 from Kookaburra Road to Ch. 1070	0	1070	1070	Unsealed	Unsealed	Public Road	1/07/1989
RDS_003686	Bronzewing Road	Lal Lal	Ch. 1070 from Kookaburra Road to Ch. 1547	1070	1547	477	Access Level 2	Sealed	Public Road	1/07/1966
RDS_003840	Brougham Street	Gordon	Ch. 0 from Old Melbourne Road to Ch. 20	0	20	20	Access Level 1	Sealed	Public Road	1/07/1965
RDS_005453	Brougham Street	Gordon	Ch. 20 from Old Melbourne Road to Ch. 240	20	240	220	Access Level 1	Sealed	Public Road	1/07/1960
RDS_005454	Brougham Street	Gordon	Ch. 240 from Old Melbourne Road to Ch. 1450	240	1450	1210	Unsealed	Unsealed	Public Road	1/07/1984
RDS_004633	Browns Lane	Parwan	Ch. 0 from Parwan-Exford Road to Ch. 185	0	185	185	Access Level 2	Sealed	Public Road	1/07/1980
RDS_004635	Browns Lane	Parwan	Ch. 220 from Parwan-Exford Road to Ch. 800	220	800	580	Access Level 2	Sealed	Public Road	1/07/1969
RDS_005651	Browns Lane	Parwan	Ch. 800 from Parwan-Exford Road to Ch. 1620	800	1620	820	Unsealed	Unsealed	Public Road	1/07/1977
RDS_005116	Bruce Court	Bacchus Marsh	Ch. 0 from Clifton Drive to Ch. 6	0	6	6	Access Level 2	Sealed	Public Road	1/07/2005

REGISTER OF PUBLIC ROADS

Asset ID	Road Name	Locality	Location Description	start ch	end ch	Segment Length (m)	Hierarchy	Surface Type	Road Type	Date Made Public
RDS_004726	Bruce Court	Bacchus Marsh	Ch. 6 from Clifton Drive to Ch. 93		6	93	87 Access Level 2	Sealed	Public Road	1/07/2003
RDS_003888	Bryant Court	Ballan	Ch. 0 from Mingara Drive to Ch. 800		0	800	800 Access Level 2	Sealed	Public Road	1/07/1960
RDS_005274	Buchanans Road	Yendon	Ch. 0 from Ramsays Road to Ch. 685		0	685	685 Unsealed	Unsealed	Public Road	1/07/1995
RDS_005640	Buckleys Road	Merrimu	Ch. 0 from Gisborne Road to Ch. 590		0	590	590 Unsealed	Unsealed	Public Road	1/07/1960
RDS_005639	Buckleys Road	Merrimu	Ch. 590 from Gisborne Road to Ch. 2040		590	2040	1450 Unsealed	Unsealed	Public Road	1/07/1960
RDS_006209	Bulbine Road	Maddingley	Ch. 0 from Stonehill Drive to Ch. 135		0	135	135 Access Level 2	Sealed	Public Road	30/01/2014
RDS_004567	Bull Mallee Road	Long Forest	Ch. 0 from Long Forest Road to Ch. 550		0	550	550 Access Level 2	Sealed	Public Road	1/07/1980
RDS_004931	Bungaree-Wallace Road Service Road	Bungaree	Ch. 0 from Bungaree-Wallace Road to Ch. 90		0	90	90 Access Level 2	Sealed	Public Road	1/07/1970
RDS_004710	Bungaree-Wallace Road Service Road	Wallace	Ch. 0 from Bungaree Wallace Road to Ch. 380		0	380	380 Access Level 2	Sealed	Public Road	1/07/1988
RDS_003559	Bungaree-Wallace Road Service Road	Wallace	Ch. 0 from Bungaree-Creswick Road to Ch. 255		0	255	255 Access Level 2	Sealed	Public Road	1/07/1982
RDS_004934	Bungaree-Wallace Road Service Road	Bungaree	Ch. 0 from Ormond Road to Ch. 290		0	290	290 Access Level 2	Sealed	Public Road	1/07/1948
RDS_003556	Bungaree-Wallace Road Service Road	Wallace	Ch. 0 from Bungaree-Wallace Road to Ch. 55		0	55	55 Access Level 2	Sealed	Public Road	1/07/1976
RDS_004932	Bungaree-Wallace Road Service Road	Bungaree	Ch. 0 from Bungaree-Wallace Road to Ch. 570		0	570	570 Access Level 2	Sealed	Public Road	1/07/2005
RDS_005758	Bungaree-Wallace Road Service Road	Bungaree	Ch. 0 from Torphys Road to Ch. 240		0	240	240 Unsealed	Unsealed	Public Road	1/07/1970
RDS_005795	Bungaree-Wallace Road Service Road	Bungaree	Ch. 0 from Bungaree-Wallace Road to Ch. 315		0	315	315 Unsealed	Unsealed	Public Road	1/07/1960
RDS_005797	Bungaree-Wallace Road Service Road	Bungaree	Ch. 0 from Butter Factory Road to Ch. 70		0	70	70 Unsealed	Unsealed	Public Road	1/07/1970
RDS_005240	Bungaree-Wallace Road Service Road	Wallace	Ch. 0 from Erin Court to Ch. 240		0	240	240 Unsealed	Unsealed	Public Road	1/07/1979
RDS_005241	Bungaree-Wallace Road Service Road	Wallace	Ch. 0 from Bungaree-Wallace Road to Ch. 60		0	60	60 Unsealed	Unsealed	Public Road	1/07/1970
RDS_003557	Bungaree-Wallace Road Service Road	Wallace	Ch. 55 from Ormond Road to Ch. 280		55	280	225 Access Level 2	Sealed	Public Road	1/07/1970
RDS_005796	Bungaree-Wallace Road Service Road	Bungaree	Ch. 70 from Bungaree-Wallace Road to Ch. 115		70	115	45 Unsealed	Unsealed	Public Road	1/07/1979
RDS_004930	Bungaree-Wallace Road Service Road	Wallace	Ch. 240 from Butter Factory Road to Ch. 315		240	315	75 Access Level 2	Sealed	Public Road	1/07/1970
RDS_005794	Bungaree-Wallace Road Service Road	Wallace	Ch. 315 from Butter Factory Road to Ch. 355		315	355	40 Unsealed	Unsealed	Public Road	1/07/1979
RDS_003798	Bungeeltap South Road	Mount Wallace	Ch. 0 from Ballan-Meredith Road to Ch. 1160		0	1160	1160 Access Level 2	Sealed	Public Road	1/07/1948
RDS_148812	Bungeeltap South Road	Mount Wallace	Ch. 1160 from Ballan-Meredith Road to Ch. 2486		1160	2486	1326 Access Level 2	Sealed	Public Road	1/07/1948
RDS_147910	Bungeeltap South Road	Mount Wallace	Ch. 2486 from Ballan-Meredith Road to Ch. 4296		2486	4296	1810 Access Level 2	Sealed	Public Road	1/07/1948
RDS_006051	Burbridge Drive	Bacchus Marsh	Ch. 0 from Main Street to Ch. 130		0	130	130 Access Level 2	Sealed	Public Road	1/07/2003
RDS_006052	Burbridge Drive	Bacchus Marsh	Ch. 130 from Main Street to Ch. 228		130	228	98 Access Level 2	Sealed	Public Road	1/07/2003
RDS_006007	Burbridge Drive	Bacchus Marsh	Ch. 228 from Main Street to Ch. 328		228	328	100 Access Level 2	Sealed	Public Road	30/12/2012
RDS_006008	Burbridge Drive	Bacchus Marsh	Ch. 328 from Main Street to Ch. 706		328	706	378 Access Level 2	Sealed	Public Road	30/12/2012
RDS_005039	Burbridge Drive	Bacchus Marsh	Ch. 750 from Main Street to Ch. 830		750	830	80 Access Level 2	Sealed	Public Road	1/07/2003
RDS_003518	Burkes Road	Bullarook	Ch. 0 from Black Swamp Road to Ch. 540		0	540	540 Access Level 2	Sealed	Public Road	1/07/1966
RDS_003519	Burkes Road	Bullarook	Ch. 540 from Black Swamp Road to Ch. 1965		540	1965	1425 Access Level 2	Sealed	Public Road	1/07/1970
RDS_005211	Bush Inn Road	Wattle Flat	Ch. 0 from Bungaree-Creswick Road to Ch. 1055		0	1055	1055 Unsealed	Unsealed	Public Road	1/07/1989
RDS_004157	Bushby Court	Darley	Ch. 0 from Vigor Court to Ch. 140		0	140	140 Access Level 2	Sealed	Public Road	1/07/1988
RDS_043709	Butler Court	Bacchus Marsh	Ch. 0 from Holman Crescent to Ch. 116		0	116	116 Access Level 2	Sealed	Public Road	1/07/2019
RDS_043716	Butler Court	Bacchus Marsh	Ch. 116 from Holman Crescent to Ch. 161		116	161	45 Access Level 2	Sealed	Public Road	1/07/2019
RDS_004860	Butlers Road	Navigators	Ch. 0 from Yankee Flat Road to Ch. 70		0	70	70 Access Level 2	Sealed	Public Road	1/07/1992
RDS_005764	Butlers Road	Navigators	Ch. 70 from Yankee Flat Road to Ch. 2335		70	2335	2265 Unsealed	Unsealed	Public Road	1/07/1975
RDS_004863	Butlers Road	Navigators	Ch. 2335 from Yankee Flat Road to Ch. 2435		2335	2435	100 Access Level 2	Sealed	Public Road	1/07/1992
RDS_003573	Butter Factory Road	Wallace	Ch. 0 from Old Western Highway-Intersection with Ormond Rd to Ch. 50		0	50	50 Access Level 1	Sealed	Public Road	1/07/1966
RDS_003574	Butter Factory Road	Wallace	Ch. 50 from Old Western Highway-Intersection with Ormond Rd to Ch. 215		50	215	165 Access Level 1	Sealed	Public Road	1/07/1981
RDS_043508	Butter Factory Road	Wallace	Ch. 215 from Old Western Highway-Intersection with Ormond Rd to Ch. 1427		215	1427	1212 Access Level 1	Sealed	Public Road	1/07/1972
RDS_047183	Butter Factory Road	Wallace	Ch. 1440 from Old Western Highway-Intersection with Ormond Rd to Ch. 1964		1440	1964	524 Access Level 1	Sealed	Public Road	1/07/1981
RDS_047184	Butter Factory Road	Wallace	Ch. 1964 from Old Western Highway-Intersection with Ormond Rd to Ch. 2715		1964	2715	751 Access Level 1	Sealed	Public Road	1/07/1981
RDS_005175	Butter Factory Road	Gordon	Ch. 2715 from Old Western Highway-Intersection with Ormond Rd to Ch. 4080		2715	4080	1365 Access Level 1	Sealed	Public Road	1/07/1965
RDS_003983	Byres Road	Blackwood	Ch. 0 from Old Golden Point Road to Ch. 830		0	830	830 Access Level 2	Sealed	Public Road	1/07/1960
RDS_004253	Cain Street	Darley	Ch. 0 from Albert Street to Ch. 60		0	60	60 Access Level 2	Sealed	Public Road	1/07/1980
RDS_004254	Cain Street	Darley	Ch. 60 from Albert Street to Ch. 105		60	105	45 Access Level 2	Sealed	Public Road	1/07/1987
RDS_004276	Cain Street	Darley	Ch. 120 from Albert Street to Ch. 185		120	185	65 Access Level 2	Sealed	Public Road	1/07/2011
RDS_004133	Cairns Drive	Darley	Ch. 0 from Robertsons Road to Ch. 940		0	940	940 Access Level 1	Sealed	Public Road	1/07/1980
RDS_005536	Calders Lane	Korweinguboora	Ch. 0 from Ballan-Daylesford Road to Ch. 675		0	675	675 Unsealed	Unsealed	Public Road	1/07/1960
RDS_017711	Calderwood Road	Maddingley	Ch. 0 from O'Leary Way to Ch. 457		0	457	457 Access Level 2	Sealed	Public Road	5/12/2014
RDS_041670	Calderwood Road	Maddingley	Ch. 457 from O'Leary Way to Ch. 736		457	736	279 Access Level 2	Sealed	Public Road	15/01/2018
RDS_005497	Callaghans Lane	Gordon	Ch. 0 from Springbank Road to Ch. 1905		0	1905	1905 Unsealed	Unsealed	Public Road	1/07/1960
RDS_005738	Callaghans Lane	Gordon	Ch. 1905 from Springbank Road to Ch. 4080		1905	4080	2175 Unsealed	Unsealed	Public Road	1/07/1960
RDS_005501	Callaghans Lane	Gordon	Ch. 4080 from Springbank Road to Ch. 4410		4080	4410	330 Unsealed	Unsealed	Public Road	1/07/1960
RDS_005492	Calway Lane	Gordon	Ch. 0 from Moorabool West Road to Ch. 1370		0	1370	1370 Unsealed	Unsealed	Public Road	1/07/1960
RDS_005493	Calway Lane	Gordon	Ch. 1370 from Moorabool West Road to Ch. 1900		1370	1900	530 Unsealed	Unsealed	Public Road	1/07/1960
RDS_005551	Cam Lane	Blakeville	Ch. 0 from Blakeville Road (Nth Intersection) to Ch. 359		0	359	359 Unsealed	Unsealed	Public Road	1/07/1960
RDS_005552	Cam Lane	Blakeville	Ch. 359 from Blakeville Road (Nth Intersection) to Ch. 880		359	880	521 Unsealed	Unsealed	Public Road	1/07/1960
RDS_005576	Camerons Lane	Beremboke	Ch. 0 from Beremboke Road to Ch. 1260		0	1260	1260 Unsealed	Unsealed	Public Road	1/07/1960
RDS_003964	Camerons Lane	Beremboke	Ch. 1260 from Beremboke Road to Ch. 3165		1260	3165	1905 Access Level 2	Sealed	Public Road	1/07/1965
RDS_006250	Camerons Road	Darley	Ch. 0 from Lerderderg Gorge Road to Ch. 80		0	80	80 Access Level 1	Sealed	Public Road	1/07/1984
RDS_006251	Camerons Road	Darley	Ch. 80 from Lerderderg Gorge Road to Ch. 1450		80	1450	1370 Access Level 1	Sealed	Public Road	1/07/1984
RDS_004037	Camerons Road	Coimadai	Ch. 1450 from Lerderderg Gorge Road to Ch. 3200		1450	3200	1750 Access Level 1	Sealed	Public Road	1/07/1972
RDS_006263	Camerons Road	Coimadai	Ch. 3200 from Lerderderg Gorge Road to Ch. 3520		3200	3520	320 Access Level 2	Sealed	Public Road	1/07/1974
RDS_006264	Camerons Road	Coimadai	Ch. 3520 from Lerderderg Gorge Road to Ch. 4500		3520	4500	980 Access Level 2	Sealed	Public Road	1/07/1974
RDS_005614	Camerons Road	Coimadai	Ch. 4500 from Lerderderg Gorge Road to Ch. 5500		4500	5500	1000 Unsealed	Unsealed	Public Road	1/07/1960
RDS_004751	Camp Road	Bullarto South	Ch. 0 from Leonards Hill-South Bullarto Road to Ch. 153		0	153	153 Access Level 2	Sealed	Public Road	1/07/1972
RDS_004248	Campbell Court	Darley	Ch. 0 from Grey Street to Ch. 130		0	130	130 Access Level 2	Sealed	Public Road	1/07/1975
RDS_005305	Campbells Road	Yendon	Ch. 0 from Yendon-Egerton Road to Ch. 945		0	945	945 Unsealed	Unsealed	Public Road	1/07/1981
RDS_005306	Campbells Road	Yendon	Ch. 945 from Yendon-Egerton Road to Ch. 1565		945	1565	620 Unsealed	Unsealed	Public Road	1/07/1960
RDS_004420	Candeloro Street	Bacchus Marsh	Ch. 0 from Crook Street to Ch. 80		0	80	80 Access Level 2	Sealed	Public Road	1/07/1994
RDS_004421	Candeloro Street	Bacchus Marsh	Ch. 80 from Crook Street to Ch. 145		80	145	65 Access Level 2	Sealed	Public Road	1/07/1980
RDS_005822	Candeloro Street	Bacchus Marsh	Ch. 145 from Crook Street to Ch. 265		145	265	120 Unsealed	Unsealed	Public Road	1/07/1970
RDS_005061	Cann Street	Blackwood	Ch. 0 from Greendale-Trentham Road to Ch. 235		0	235	235 Unsealed	Unsealed	Public Road	1/07/1960
RDS_004566	Canopus Circuit	Long Forest	Ch. 0 from Long Forest Road to Ch. 1610		0	1610	1610 Access Level 2	Sealed	Public Road	1/07/1976

REGISTER OF PUBLIC ROADS

Asset ID	Road Name	Locality	Location Description	start ch	end ch	Segment Length (m)	Hierarchy	Surface Type	Road Type	Date Made Public
RDS_041841	Canterbury Drive	Bacchus Marsh	Ch. 0 from Randwick Avenue to Ch. 289		0	289	289 Access Level 2	Sealed	Public Road	24/04/2018
RDS_041231	Canterbury Drive	Bacchus Marsh	Ch. 289 from Randwick Avenue to Ch. 336	289		336	47 Access Level 2	Sealed	Public Road	28/07/2017
RDS_005340	Cantlons Lane	Elaine	Ch. 0 from Horsehill Road to Ch. 600		0	600	600 Unsealed	Unsealed	Public Road	1/07/1970
RDS_004728	Carberry Drive	Hopetoun Park	Ch. 0 from Ruxton Way to Ch. 90		0	90	90 Access Level 2	Sealed	Public Road	1/07/2003
RDS_039604	Carberry Drive	Hopetoun Park	Ch. 90 from Ruxton Way to Ch. 716	90		716	626 Access Level 2	Sealed	Public Road	30/11/2009
RDS_042682	Cardell Street	Maddingley	Ch. 0 from Stonehill Drive to Ch. 135		0	135	135 Access Level 2	Sealed	Public Road	20/11/2018
RDS_004306	Carey Crescent	Bacchus Marsh	Ch. 0 from Halletts Way to Ch. 420		0	420	420 Access Level 1	Sealed	Public Road	1/07/1982
RDS_043562	Carey Crescent	Bacchus Marsh	Ch. 420 from Halletts Way to Ch. 489	420		489	69 Access Level 1	Sealed	Public Road	25/01/2019
RDS_040328	Carey Crescent	Bacchus Marsh	Ch. 489 from Halletts Way to Ch. 561	489		561	72 Access Level 1	Sealed	Public Road	30/08/2016
RDS_003600	Careys Road	Gordon	Ch. 0 from Old Melbourne Road to Ch. 200		0	200	200 Access Level 2	Sealed	Public Road	1/07/1980
RDS_003601	Careys Road	Gordon	Ch. 140 from Old Melbourne Road to Ch. 1750	140		1750	1610 Access Level 2	Sealed	Public Road	1/07/1974
RDS_044217	Carinya Street	Bacchus Marsh	Ch. 0 from Adelong Way to Ch. 146		0	146	146 Access Level 2	Sealed	Public Road	22/11/2019
RDS_004144	Carlogie Place	Darley	Ch. 0 from Riversdale Crescent to Ch. 250		0	250	250 Access Level 2	Sealed	Public Road	1/07/1960
RDS_005442	Carney Street	Mount Egerton	Ch. 0 from Main Road to Ch. 230		0	230	230 Unsealed	Unsealed	Public Road	1/07/1960
RDS_005674	Carney West Street	Mount Egerton	Ch. 0 from Wesley Street to Ch. 220		0	220	220 Unsealed	Unsealed	Public Road	1/07/1960
RDS_043523	Cartons Road	Gordon	Ch. 0 from Main Street to Ch. 150		0	150	150 Access Level 1	Sealed	Public Road	1/07/1994
RDS_005468	Cartons Road	Gordon	Ch. 0 from Main Street to Ch. 110		0	110	110 Unsealed	Unsealed	Public Road	1/07/1960
RDS_148813	Cartons Road	Gordon	Ch. 110 from Main Street to Ch. 260	110		260	150 Unsealed	Unsealed	Public Road	27/06/2023
RDS_043525	Cartons Road	Gordon	Ch. 153 from Main Street to Ch. 235		153	235	82 Access Level 1	Sealed	Public Road	1/07/1994
RDS_003854	Cartons Road	Gordon	Ch. 235 from Main Street to Ch. 385		235	385	150 Access Level 1	Sealed	Public Road	1/07/1977
RDS_003855	Cartons Road	Gordon	Ch. 385 from Main Street to Ch. 2110		385	2110	1725 Access Level 2	Sealed	Public Road	1/07/1974
RDS_003856	Cartons Road	Gordon	Ch. 2110 from Main Street to Ch. 2240	2110		2240	130 Access Level 2	Sealed	Public Road	1/07/1990
RDS_003857	Cartons Road	Gordon	Ch. 2320 from Main Street to Ch. 2535	2320		2535	215 Access Level 2	Sealed	Public Road	1/07/1979
RDS_003858	Cartons Road	Gordon	Ch. 2535 from Main Street to Ch. 2680		2535	2680	145 Access Level 2	Sealed	Public Road	1/07/1979
RDS_005482	Cartons Road	Gordon	Ch. 2680 from Main Street to Ch. 4100	2680		4100	1420 Unsealed	Unsealed	Public Road	1/07/1960
RDS_003859	Cartons Road	Gordon	Ch. 4100 from Main Street to Ch. 4525	4100		4525	425 Access Level 2	Sealed	Public Road	1/07/1979
RDS_003936	Carween Lane	Ballan	Ch. 0 from Ballanee Road to Ch. 635		0	635	635 Access Level 2	Sealed	Public Road	1/07/2003
RDS_147914	Carween Lane	Ballan	Ch. 0 from Ballanee Road to Ch. 330		0	330	330 Unsealed	Unsealed	Public Road	31/12/2022
RDS_005548	Carween Lane	Ballan	Ch. 645 from Ballanee Road to Ch. 920	645		920	275 Unsealed	Unsealed	Public Road	1/07/1948
RDS_017718	Casey Court	Bacchus Marsh	Ch. 0 from Atley Street to Ch. 45		0	45	45 Access Level 2	Sealed	Public Road	9/09/2014
RDS_004298	Cashmore Court	Bacchus Marsh	Ch. 0 from Halletts Way to Ch. 90		0	90	90 Access Level 2	Sealed	Public Road	1/07/1977
RDS_017708	Caspar Place	Maddingley	Ch. 0 from Stonehill Drive to Ch. 176		0	176	176 Access Level 2	Sealed	Public Road	13/10/2014
RDS_006214	Cassinia Boulevard	Maddingley	Ch. 0 from Griffith Street to Ch. 107		0	107	107 Access Level 1	Sealed	Public Road	30/01/2014
RDS_006215	Cassinia Boulevard	Maddingley	Ch. 0 from Griffith Street to Ch. 107		0	107	107 Access Level 1	Sealed	Public Road	30/01/2014
RDS_147630	Cathcart Street	Clarendon	Ch. 180 from Clarendon-Lal Lal Road to Ch. 281	180		281	101 Unsealed	Unsealed	Public Road	30/06/2022
RDS_042587	Caulfield Chase	Bacchus Marsh	Ch. 0 from Lismore Circuit to Ch. 40		0	40	40 Access Level 2	Sealed	Public Road	17/08/2018
RDS_005691	Cemetery Lane	Morrison	Ch. 0 from Elaine-Morrison Road to Ch. 450		0	450	450 Unsealed	Unsealed	Public Road	1/07/1960
RDS_043705	Cemetery Lane	Morrison	Ch. 0 from Cemetery Lane to Ch. 275		0	275	275 Unsealed	Unsealed	Public Road	1/07/2000
RDS_004729	Cemetery Road	Maddingley	Ch. 0 from Griffith Street to Ch. 240		0	240	240 Access Level 1	Sealed	Public Road	1/07/2003
RDS_005692	Cemetery Road	Mount Egerton	Ch. 0 from Egerton-Ballark Road to Ch. 900		0	900	900 Unsealed	Unsealed	Public Road	1/07/1970
RDS_005034	Central Park Court	Ballan	Ch. 0 from Cooper Street to Ch. 116		0	116	116 Access Level 2	Sealed	Public Road	1/07/1970
RDS_004148	Chambers Court	Darley	Ch. 0 from Swans Road to Ch. 180		0	180	180 Access Level 2	Sealed	Public Road	1/07/1984
RDS_003602	Chapmans Road	Gordon	Ch. 0 from Old Melbourne Road to Ch. 2040		0	2040	2040 Access Level 2	Sealed	Public Road	1/07/1974
RDS_003603	Chapmans Road	Wallace	Ch. 2040 from Old Melbourne Road to Ch. 2695	2040		2695	655 Access Level 2	Sealed	Public Road	1/07/1981
RDS_004318	Charltonian Close	Bacchus Marsh	Ch. 0 from Underbank Boulevard to Ch. 65		0	65	65 Access Level 2	Sealed	Public Road	1/07/1992
RDS_004285	Cherry Court	Darley	Ch. 0 from Jonathan Drive to Ch. 60		0	60	60 Access Level 2	Sealed	Public Road	1/07/1977
RDS_006010	Chicory Drive	Bacchus Marsh	Ch. 0 from Burbidge Drive to Ch. 40		0	40	40 Access Level 2	Sealed	Public Road	30/12/2012
RDS_004319	Chicquita Court	Bacchus Marsh	Ch. 0 from Underbank Boulevard to Ch. 100		0	100	100 Access Level 2	Sealed	Public Road	1/07/1973
RDS_017713	Chippendall Street	Maddingley	Ch. 0 from Calderwood Road to Ch. 93		0	93	93 Access Level 2	Sealed	Public Road	2/06/2015
RDS_041671	Chippendall Street	Maddingley	Ch. 93 from Calderwood Road to Ch. 283	93		283	190 Access Level 2	Sealed	Public Road	15/01/2018
RDS_004723	Church Street	Bacchus Marsh	Ch. 0 from Gisborne Road to Ch. 94		0	94	94 Access Level 1	Sealed	Public Road	1/07/2000
RDS_005443	Church Street	Mount Egerton	Ch. 0 from Steetley Lane to Ch. 440		0	440	440 Unsealed	Unsealed	Public Road	1/07/1960
RDS_003838	Church Street	Mount Egerton	Ch. 440 from Steetley Lane to Ch. 570	440		570	130 Access Level 2	Sealed	Public Road	1/07/1970
RDS_003997	Clarendon Street	Blackwood	Ch. 0 from Albert Street to Ch. 140		0	140	140 Access Level 2	Sealed	Public Road	1/07/1982
RDS_005606	Clarendon Street	Blackwood	Ch. 140 from Albert Street to Ch. 205	140		205	65 Unsealed	Unsealed	Public Road	1/07/1960
RDS_004730	Clarendon West Street	Blackwood	Ch. 0 from Albert Street to Ch. 15		0	15	15 Access Level 2	Sealed	Public Road	1/07/1999
RDS_005824	Clarendon West Street	Blackwood	Ch. 15 from Albert Street to Ch. 35	15		35	20 Unsealed	Unsealed	Public Road	1/07/1970
RDS_003687	Clarendon-Blue Bridge Road	Clarendon	Ch. 0 from Midland Highway to Ch. 235		0	235	235 Access Level 1	Sealed	Public Road	1/07/1980
RDS_003688	Clarendon-Blue Bridge Road	Clarendon	Ch. 235 from Midland Highway to Ch. 965	235		965	730 Access Level 1	Sealed	Public Road	1/07/1991
RDS_003689	Clarendon-Blue Bridge Road	Clarendon	Ch. 965 from Midland Highway to Ch. 1955	965		1955	990 Access Level 1	Sealed	Public Road	1/07/1989
RDS_003691	Clarendon-Blue Bridge Road	Elaine	Ch. 2005 from Midland Highway to Ch. 2435	2005		2435	430 Access Level 1	Sealed	Public Road	1/07/2000
RDS_003692	Clarendon-Blue Bridge Road	Elaine	Ch. 2435 from Midland Highway to Ch. 2576	2435		2576	141 Access Level 1	Sealed	Public Road	1/07/1989
RDS_003693	Clarendon-Blue Bridge Road	Elaine	Ch. 2576 from Midland Highway to Ch. 2761	2576		2761	185 Access Level 1	Sealed	Public Road	1/07/1989
RDS_003694	Clarendon-Blue Bridge Road	Elaine	Ch. 2761 from Midland Highway to Ch. 2960	2761		2960	199 Access Level 1	Sealed	Public Road	1/07/1989
RDS_003695	Clarendon-Blue Bridge Road	Elaine	Ch. 2960 from Midland Highway to Ch. 3100	2960		3100	140 Access Level 1	Sealed	Public Road	1/07/1989
RDS_003696	Clarendon-Blue Bridge Road	Elaine	Ch. 3100 from Midland Highway to Ch. 3240	3100		3240	140 Access Level 1	Sealed	Public Road	1/07/1989
RDS_003697	Clarendon-Blue Bridge Road	Elaine	Ch. 3240 from Midland Highway to Ch. 4355	3240		4355	1115 Access Level 1	Sealed	Public Road	1/07/1989
RDS_043510	Clarendon-Lal Lal Road	Clarendon	Ch. 20 from Midland Highway to Ch. 390	20		390	370 Collector	Sealed	Public Road	1/07/1998
RDS_003728	Clarendon-Lal Lal Road	Clarendon	Ch. 395 from Midland Highway to Ch. 1109	395		1109	714 Collector	Sealed	Public Road	1/07/1987
RDS_003672	Clarendon-Lal Lal Road	Lal Lal	Ch. 1109 from Midland Highway to Ch. 1762	1109		1762	653 Collector	Sealed	Public Road	1/07/1965
RDS_003671	Clarendon-Lal Lal Road	Lal Lal	Ch. 1762 from Midland Highway to Ch. 3442	1762		3442	1680 Collector	Sealed	Public Road	1/07/1987
RDS_004857	Clarendon-Lal Lal Road	Lal Lal	Ch. 3442 from Midland Highway to Ch. 4297	3442		4297	855 Collector	Sealed	Public Road	1/07/1982
RDS_005815	Clarendon-Lal Lal Road Service Road	Clarendon	Ch. 0 from Clarendon-Lala Lal Road 270m west of Rosella Road to Ch. 110		0	110	110 Unsealed	Unsealed	Public Road	1/07/1967
RDS_004461	Clarinda Street	Bacchus Marsh	Ch. 0 from Main Street to Ch. 275		0	275	275 Access Level 1	Sealed	Public Road	1/07/1968
RDS_004462	Clarinda Street	Bacchus Marsh	Ch. 275 from Main Street to Ch. 360		275	360	85 Access Level 1	Sealed	Public Road	1/07/1984
RDS_004463	Clarinda Street	Bacchus Marsh	Ch. 360 from Main Street to Ch. 460		360	460	100 Access Level 1	Sealed	Public Road	1/07/1974
RDS_004464	Clarinda Street	Bacchus Marsh	Ch. 460 from Main Street to Ch. 670		460	670	210 Access Level 1	Sealed	Public Road	1/07/1974

REGISTER OF PUBLIC ROADS

Asset ID	Road Name	Locality	Location Description	start ch	end ch	Segment Length (m)	Hierarchy	Surface Type	Road Type	Date Made Public
RDS_003459	Clarke Street	Darley	Ch. 0 from Grantleigh Drive to Ch. 10		0	10	10 Access Level 2	Sealed	Public Road	1/07/1974
RDS_004813	Clarke Street	Darley	Ch. 10 from Grantleigh Drive to Ch. 190		10	190	180 Access Level 2	Sealed	Public Road	1/07/1970
RDS_004968	Clarke Street	Darley	Ch. 210 from Grantleigh Drive to Ch. 295		210	295	85 Access Level 2	Sealed	Public Road	1/07/1992
RDS_003514	Clarkes Hill Road	Bullarook	Ch. 0 from Black Swamp Road to Ch. 875		0	875	875 Access Level 2	Sealed	Public Road	1/07/1967
RDS_003515	Clarkes Hill Road	Bullarook	Ch. 875 from Black Swamp Road to Ch. 3485		875	3485	2610 Access Level 1	Sealed	Public Road	1/07/1963
RDS_003516	Clarkes Hill Road	Clarkes Hill	Ch. 3485 from Black Swamp Road to Ch. 4530		3485	4530	1045 Access Level 2	Sealed	Public Road	1/07/1966
RDS_003517	Clarkes Hill Road	Clarkes Hill	Ch. 4530 from Black Swamp Road to Ch. 5865		4530	5865	1335 Access Level 2	Sealed	Public Road	1/07/1963
RDS_005747	Clarkes Lane	Blackwood	Ch. 1020 from Pearces Road to Ch. 1480		1020	1480	460 Unsealed	Unsealed	Public Road	1/07/1976
RDS_003495	Clarkes Road	Glen Park	Ch. 0 from Longs Hill Road to Ch. 970		0	970	970 Access Level 1	Sealed	Public Road	1/07/1992
RDS_003496	Clarkes Road	Glen Park	Ch. 970 from Longs Hill Road to Ch. 1260		970	1260	290 Access Level 1	Sealed	Public Road	1/07/1966
RDS_003497	Clarkes Road	Glen Park	Ch. 1260 from Longs Hill Road to Ch. 2605		1260	2605	1345 Access Level 1	Sealed	Public Road	1/07/1980
RDS_003498	Clarkes Road	Glen Park	Ch. 2605 from Longs Hill Road to Ch. 2900		2605	2900	295 Access Level 1	Sealed	Public Road	1/07/1993
RDS_004563	Clematis Court	Long Forest	Ch. 0 from Sundew Avenue to Ch. 225		0	225	225 Access Level 2	Sealed	Public Road	1/07/1975
RDS_004328	Clifton Drive	Bacchus Marsh	Ch. 0 from Gisborne Road to Ch. 720		0	720	720 Access Level 1	Sealed	Public Road	1/07/2008
RDS_004329	Clifton Drive	Bacchus Marsh	Ch. 720 from Gisborne Road to Ch. 765		720	765	45 Access Level 1	Sealed	Public Road	1/07/1992
RDS_004330	Clifton Drive	Bacchus Marsh	Ch. 765 from Gisborne Road to Ch. 1085		765	1085	320 Access Level 1	Sealed	Public Road	1/07/1982
RDS_0043560	Clifton Drive	Bacchus Marsh	Ch. 1085 from Gisborne Road to Ch. 1128		1085	1128	43 Access Level 1	Sealed	Public Road	25/01/2019
RDS_040327	Clifton Drive	Bacchus Marsh	Ch. 1128 from Gisborne Road to Ch. 1280		1128	1280	152 Access Level 1	Sealed	Public Road	30/08/2016
RDS_006224	Clifton Drive	Bacchus Marsh	Ch. 1280 from Gisborne Road to Ch. 1458		1280	1458	178 Access Level 1	Sealed	Public Road	30/01/2014
RDS_005247	Clohesy Road	Gordon	Ch. 0 from Chapmans Road to Ch. 985		0	985	985 Unsealed	Unsealed	Public Road	1/07/1960
RDS_004472	Closter Court	Bacchus Marsh	Ch. 0 from Sydney Street to Ch. 160		0	160	160 Access Level 2	Sealed	Public Road	1/07/1979
RDS_005769	Coalmine Road	Lal Lal	Ch. 0 from Lal Lal Falls Road to Ch. 700		0	700	700 Access Level 1	Sealed	Public Road	1/07/1979
RDS_005768	Coalmine Road	Lal Lal	Ch. 700 from Lal Lal Falls Road to Ch. 1040		700	1040	340 Access Level 1	Sealed	Public Road	1/07/1979
RDS_005770	Coalmine Road	Lal Lal	Ch. 1040 from Lal Lal Falls Road to Ch. 1340		1040	1340	300 Access Level 1	Sealed	Public Road	1/07/1979
RDS_005771	Coalmine Road	Lal Lal	Ch. 1340 from Lal Lal Falls Road to Ch. 2355		1340	2355	1015 Access Level 1	Sealed	Public Road	1/07/1960
RDS_148391	Coates Lane	Maddingley	Ch. 0 from Stonehill Drive to Ch. 110		0	110	110 Access Level 2	Sealed	Public Road	4/08/2022
RDS_042680	Cobham Rise	Maddingley	Ch. 0 from Stonehill Drive to Ch. 133		0	133	133 Access Level 2	Sealed	Public Road	20/11/2018
RDS_005328	Cockatoo Road	Lal Lal	Ch. 0 from Kingfisher Drive to Ch. 1015		0	1015	1015 Unsealed	Unsealed	Public Road	1/07/1991
RDS_005233	Coffeys Lane	Springbank	Ch. 0 from Barkstead Road to Ch. 2250		0	2250	2250 Unsealed	Unsealed	Public Road	1/07/1979
RDS_003545	Coffeys Lane	Springbank	Ch. 2250 from Barkstead Road to Ch. 3885		2250	3885	1635 Access Level 2	Sealed	Public Road	1/07/1975
RDS_041390	Coghlan Drive	Bacchus Marsh	Ch. 0 from McLachlan Street to Ch. 101		0	101	101 Access Level 2	Sealed	Public Road	18/12/2017
RDS_042602	Coghlan Drive	Bacchus Marsh	Ch. 101 from McLachlan Street to Ch. 206		101	206	105 Access Level 2	Sealed	Public Road	31/07/2018
RDS_005562	Coles Lane	Ballan	Ch. 0 from Greenhills Road to Ch. 2160		0	2160	2160 Unsealed	Unsealed	Public Road	1/07/1960
RDS_005040	College Square	Bacchus Marsh	Ch. 0 from Burbridge Drive to Ch. 68		0	68	68 Access Level 2	Sealed	Public Road	1/07/1970
RDS_005041	College Square	Bacchus Marsh	Ch. 68 from Burbridge Drive to Ch. 137		68	137	69 Access Level 2	Sealed	Public Road	1/07/1970
RDS_005038	College Square	Bacchus Marsh	Ch. 137 from Burbridge Drive to Ch. 318		137	318	181 Access Level 2	Sealed	Public Road	1/07/1970
RDS_003965	Combridge Drive	Beremboke	Ch. 0 from Camerons Lane to Ch. 1195		0	1195	1195 Access Level 2	Sealed	Public Road	1/07/1980
RDS_005246	Con Careys Road	Gordon	Ch. 0 from Careys Road to Ch. 895		0	895	895 Unsealed	Unsealed	Public Road	1/07/1960
RDS_003774	Condies Lane	Mount Egerton	Ch. 0 from Ballan-Egerton Road to Ch. 15		0	15	15 Access Level 2	Sealed	Public Road	1/07/1979
RDS_003775	Condies Lane	Mount Egerton	Ch. 15 from Ballan-Egerton Road to Ch. 1970		15	1970	1955 Access Level 2	Sealed	Public Road	1/07/1974
RDS_005414	Condies Lane	Mount Egerton	Ch. 1970 from Ballan-Egerton Road to Ch. 1993		1970	1993	23 Unsealed	Unsealed	Public Road	1/07/1960
RDS_003446	Condons Lane	Darley	Ch. 0 from Western Freeway off ramp to Ch. 110		0	110	110 Access Level 1	Sealed	Public Road	1/07/1976
RDS_003447	Condons Lane	Darley	Ch. 110 from Western Freeway-off ramp to Ch. 710		110	710	600 Access Level 2	Sealed	Public Road	1/07/1984
RDS_004808	Condor Drive	Merrimu	Ch. 0 from Streeton Drive to Ch. 183		0	183	183 Access Level 2	Sealed	Public Road	1/07/2005
RDS_004877	Conn Court	Darley	Ch. 0 from Dundas Street to Ch. 150		0	150	150 Access Level 2	Sealed	Public Road	1/07/1987
RDS_004592	Connell Close	Hopetoun Park	Ch. 0 from Hammond Circuit to Ch. 345		0	345	345 Access Level 2	Sealed	Public Road	1/07/1996
RDS_004731	Connor Court	Ballan	Ch. 0 from Ballan-Greendale Road to Ch. 595		0	595	595 Access Level 2	Sealed	Public Road	1/07/2001
RDS_004297	Connor Street	Bacchus Marsh	Ch. 0 from Halletts Way to Ch. 700		0	700	700 Access Level 1	Sealed	Public Road	1/07/1987
RDS_043354	Connor Street	Bacchus Marsh	Ch. 695 from Halletts Way to Ch. 745		695	745	50 Access Level 1	Sealed	Public Road	14/03/2019
RDS_043357	Connor Street	Bacchus Marsh	Ch. 745 from Halletts Way to Ch. 951		745	951	206 Access Level 2	Sealed	Public Road	14/03/2019
RDS_005577	Conroy Lane	Beremboke	Ch. 0 from Beremboke Road to Ch. 300		0	300	300 Unsealed	Unsealed	Public Road	1/07/1970
RDS_004687	Conroys Lane	Gordon	Ch. 0 from Chapmans Road to Ch. 155		0	155	155 Access Level 2	Sealed	Public Road	1/07/1968
RDS_005490	Conroys Lane	Wallace	Ch. 155 from Chapmans Road to Ch. 2084		155	2084	1929 Unsealed	Unsealed	Public Road	1/07/1965
RDS_041675	Cook Avenue	Maddingley	Ch. 0 from Oliver Way to Ch. 68		0	68	68 Access Level 2	Sealed	Public Road	1/12/2017
RDS_005693	Copperwaites Road	Lal Lal	Ch. 0 from Horsecrafts Road to Ch. 1040		0	1040	1040 Unsealed	Unsealed	Public Road	1/07/1960
RDS_003851	Corbetts Road	Gordon	Ch. 0 from Cartons Road to Ch. 755		0	755	755 Access Level 2	Sealed	Public Road	1/07/1960
RDS_147911	Corbetts Road	Gordon	Ch. 800 from Cartons Road to Ch. 895		800	895	95 Unsealed	Unsealed	Public Road	29/08/2022
RDS_005889	Corbetts Road	Gordon	Ch. 895 from Cartons Road to Ch. 1190		895	1190	295 Unsealed	Unsealed	Public Road	1/07/1960
RDS_005556	Corcorans Lane	Colbrook	Ch. 0 from Blakeville Road to Ch. 910		0	910	910 Unsealed	Unsealed	Public Road	1/07/1960
RDS_004882	Correa Court	Darley	Ch. 0 from Silverdale Drive to Ch. 110		0	110	110 Access Level 2	Sealed	Public Road	1/07/2009
RDS_005404	Corries Lane	Mount Egerton	Ch. 0 from Egerton-Ballark Road to Ch. 1092		0	1092	1092 Unsealed	Unsealed	Public Road	1/07/1960
RDS_005405	Corries Lane	Mount Egerton	Ch. 1092 from Egerton-Ballark Road to Ch. 4092		1092	4092	3000 Unsealed	Unsealed	Public Road	1/07/1960
RDS_040850	Cosgrove Drive	Maddingley	Ch. 0 from O'Leary Way to Ch. 52		0	52	52 Access Level 2	Sealed	Public Road	7/03/2017
RDS_041471	Cosgrove Drive	Maddingley	Ch. 52 from O'Leary Way to Ch. 193		52	193	141 Access Level 2	Sealed	Public Road	1/03/2018
RDS_041473	Cosgrove Drive	Maddingley	Ch. 221 from O'Leary Way to Ch. 394		221	394	173 Access Level 2	Sealed	Public Road	1/03/2018
RDS_041674	Cosgrove Drive	Maddingley	Ch. 394 from O'Leary Way to Ch. 548		394	548	154 Access Level 2	Sealed	Public Road	1/12/2017
RDS_043891	Cosgrove Drive	Maddingley	Ch. 548 from O'Leary Way to Ch. 842		548	842	294 Access Level 2	Sealed	Public Road	7/11/2019
RDS_004383	Costello Close	Bacchus Marsh	Ch. 0 from Linda Drive to Ch. 120		0	120	120 Access Level 2	Sealed	Public Road	1/07/1987
RDS_005239	Costello Track	Bolwarrah	Ch. 0 from Spargo Creek Road to Ch. 420		0	420	420 Unsealed	Unsealed	Public Road	1/07/1960
RDS_005094	Cotton Court	Darley	Ch. 0 from Fitzroy Street to Ch. 10		0	10	10 Access Level 2	Sealed	Public Road	1/07/2005
RDS_004809	Cotton Court	Darley	Ch. 10 from Fitzroy Street to Ch. 115		10	115	105 Access Level 2	Sealed	Public Road	1/07/2004
RDS_005336	Courts Road	Clarendon	Ch. 0 from Midland Highway to Ch. 1869		0	1869	1869 Unsealed	Unsealed	Public Road	1/07/1970
RDS_003953	Cowans Drive	Dales Creek	Ch. 0 from Greendale-Trentham Road to Ch. 1615		0	1615	1615 Access Level 1	Sealed	Public Road	1/07/1997
RDS_005227	Cowans Lane	Barkstead	Ch. 0 from Barkstead Road to Ch. 125		0	125	125 Unsealed	Unsealed	Public Road	1/07/1980
RDS_004732	Cowans Road	Hopetoun Park	Ch. 0 from Old Western Highway to Ch. 177		0	177	177 Access Level 2	Sealed	Public Road	1/07/1960
RDS_006243	Cowans Road	Hopetoun Park	Ch. 177 from Old Western Highway to Ch. 454		177	454	277 Access Level 2	Sealed	Public Road	30/01/2014
RDS_004042	Cowie Street	Ballan	Ch. 0 from Railway line on Walsh Street to Ch. 45		0	45	45 Access Level 1	Sealed	Public Road	1/07/1965

REGISTER OF PUBLIC ROADS

Asset ID	Road Name	Locality	Location Description	start ch	end ch	Segment Length (m)	Hierarchy	Surface Type	Road Type	Date Made Public
RDS_004041	Cowie Street	Ballan	Ch. 45 from Railway line on Walsh Street to Ch. 435		45	435	390 Access Level 1	Sealed	Public Road	1/07/1992
RDS_005074	Cowie Street	Ballan	Ch. 465 from Railway line on Walsh Street to Ch. 570		465	570	105 Access Level 1	Sealed	Public Road	1/07/1975
RDS_039040	Creek Court	Ballan	Ch. 0 from Crook Court to Ch. 264		0	264	264 Access Level 2	Sealed	Public Road	23/12/2014
RDS_039161	Creek Court	Ballan	Ch. 218 from Crook Court to Ch. 236.5		218	236.5	18.5 Access Level 2	Sealed	Public Road	23/12/2014
RDS_004353	Crisp Court	Bacchus Marsh	Ch. 0 from Shea Street to Ch. 70		0	70	70 Access Level 2	Sealed	Public Road	1/07/1968
RDS_006011	Cromarty Circuit	Darley	Ch. 0 from Baker Street to Ch. 395		0	395	395 Access Level 2	Sealed	Public Road	30/12/2012
RDS_004067	Crook Court	Ballan	Ch. 0 from Old Melbourne Road to Ch. 375		0	375	375 Access Level 2	Sealed	Public Road	1/07/1993
RDS_005119	Crook Street	Bacchus Marsh	Ch. 0 from Main Street to Ch. 20		0	20	20 Access Level 1	Sealed	Public Road	1/07/1988
RDS_004422	Crook Street	Bacchus Marsh	Ch. 20 from Main Street to Ch. 95		20	95	75 Access Level 1	Sealed	Public Road	1/07/2003
RDS_004423	Crook Street	Bacchus Marsh	Ch. 95 from Main Street to Ch. 360		95	360	265 Access Level 1	Sealed	Public Road	1/07/1988
RDS_043185	Croton Lane	Maddingley	Ch. 0 from Oswin Street to Ch. 142		0	142	142 Access Level 2	Sealed	Public Road	4/03/2019
RDS_005234	Croughs Lane	Bolwarrah	Ch. 0 from Spargo Creek Road to Ch. 220		0	220	220 Unsealed	Unsealed	Public Road	1/07/1980
RDS_042685	Crowe Street	Maddingley	Ch. 0 from Durward Avenue to Ch. 176		0	176	176 Access Level 2	Sealed	Public Road	20/11/2018
RDS_004323	Cuddle Court	Bacchus Marsh	Ch. 0 from Underbank Boulevard to Ch. 50		0	50	50 Access Level 2	Sealed	Public Road	1/07/1976
RDS_005585	Cummings Lane	Barrys Reef	Ch. 0 from Thurgoods Lane North to Ch. 750		0	750	750 Unsealed	Unsealed	Public Road	1/07/1960
RDS_004642	Cummings Road	Parwan	Ch. 0 from Geelong-Bacchus Marsh Road to Ch. 1890		0	1890	1890 Access Level 1	Sealed	Public Road	1/07/1989
RDS_004801	Cummings Road	Parwan	Ch. 1890 from Geelong-Bacchus Marsh Road to Ch. 2410		1890	2410	520 Access Level 2	Sealed	Public Road	1/07/1993
RDS_004643	Cummings Road	Parwan	Ch. 2410 from Geelong-Bacchus Marsh Road to Ch. 2710		2410	2710	300 Access Level 2	Sealed	Public Road	1/07/1982
RDS_004644	Cummings Road	Parwan	Ch. 2710 from Geelong-Bacchus Marsh Road to Ch. 4130		2710	4130	1420 Access Level 2	Sealed	Public Road	1/07/1992
RDS_004219	Cunningham Close	Darley	Ch. 0 from Holts Lane to Ch. 300		0	300	300 Access Level 2	Sealed	Public Road	1/07/1978
RDS_003683	Currawong Road	Lal Lal	Ch. 0 from Eaglehawk Road to Ch. 260		0	260	260 Access Level 2	Sealed	Public Road	1/07/1997
RDS_003682	Currawong Road	Lal Lal	Ch. 260 from Eaglehawk Road to Ch. 821		260	821	561 Access Level 2	Sealed	Public Road	1/07/1971
RDS_003681	Currawong Road	Lal Lal	Ch. 821 from Eaglehawk Road to Ch. 1090		821	1090	269 Access Level 2	Sealed	Public Road	1/07/1965
RDS_004910	Currington Crescent	Darley	Ch. 0 from Ramsay Crescent to Ch. 130		0	130	130 Access Level 2	Sealed	Public Road	1/07/2010
RDS_006012	Currington Crescent	Darley	Ch. 130 from Ramsay Crescent to Ch. 340		130	340	210 Access Level 2	Sealed	Public Road	30/12/2012
RDS_005110	Cuthbertson Court	Bacchus Marsh	Ch. 0 from Clifton Drive to Ch. 6		0	6	6 Access Level 2	Sealed	Public Road	1/07/1994
RDS_004393	Cuthbertson Court	Bacchus Marsh	Ch. 6 from Clifton Drive to Ch. 115		6	115	109 Access Level 2	Sealed	Public Road	1/07/1994
RDS_005694	Daisybank Lane	Rowsley	Ch. 0 from Glenmore Road to Ch. 1500		0	1500	1500 Unsealed	Unsealed	Public Road	1/07/1970
RDS_003948	Dales Creek Avenue	Dales Creek	Ch. 0 from Greendale-Trentham Road at south intersection to Ch. 1620		0	1620	1620 Access Level 1	Sealed	Public Road	1/07/1985
RDS_005695	Dalton Lane	Mount Egerton	Ch. 0 from Walkers Lane to Ch. 158		0	158	158 Unsealed	Unsealed	Public Road	1/07/1970
RDS_004217	Daly Court	Darley	Ch. 0 from Davies Street to Ch. 90		0	90	90 Access Level 2	Sealed	Public Road	1/07/1989
RDS_004485	Darcy Street	Maddingley	Ch. 0 from Bacchus Marsh-Balliang Road to Ch. 90		0	90	90 Access Level 1	Sealed	Public Road	1/07/1973
RDS_004486	Darcy Street	Maddingley	Ch. 90 from Bacchus Marsh-Balliang Road to Ch. 680		90	680	590 Access Level 1	Sealed	Public Road	1/07/1994
RDS_004977	Darcy Street	Maddingley	Ch. 680 from Bacchus Marsh-Balliang Road to Ch. 770		680	770	90 Access Level 2	Sealed	Public Road	1/07/1994
RDS_004181	Darke Court	Darley	Ch. 0 from Morrison Drive to Ch. 60		0	60	60 Access Level 2	Sealed	Public Road	1/07/1979
RDS_005055	Darley Civic & Community Hub Road 1	Darley	Ch. 0 from Halletts Way to Ch. 10		0	10	10 Access Level 2	Sealed	Public Road	1/07/2003
RDS_005056	Darley Civic & Community Hub Road 1	Darley	Ch. 10 from Halletts Way to Ch. 100		10	100	90 Access Level 2	Sealed	Public Road	1/07/2003
RDS_005057	Darley Civic & Community Hub Road 2	Darley	Ch. 0 from Darley Civic & Community Hub Road 1 to Ch. 150		0	150	150 Access Level 2	Sealed	Public Road	1/07/2003
RDS_004978	Darley Drive	Darley	Ch. 0 from Links Road to Ch. 660		0	660	660 Access Level 2	Sealed	Public Road	1/07/2011
RDS_146817	Darley Park Recreation Reserve	Darley	Ch. 0 from Fitzroy Street to Ch. 732		0	732	732 Unsealed	Unsealed	Public Road	1/07/2004
RDS_004166	David Court	Darley	Ch. 0 from Nelson Street to Ch. 135		0	135	135 Access Level 2	Sealed	Public Road	1/07/1989
RDS_004995	Davies Court	Merrimu	Ch. 0 from Flanagan's Drive to Ch. 140		0	140	140 Access Level 2	Sealed	Public Road	1/07/2009
RDS_004216	Davies Street	Darley	Ch. 0 from Holts Lane to Ch. 415		0	415	415 Access Level 1	Sealed	Public Road	1/07/1993
RDS_004556	Davis Road	Balliang East	Ch. 0 from Geelong-Bacchus Marsh Road to Ch. 1730		0	1730	1730 Access Level 2	Sealed	Public Road	1/07/1981
RDS_004557	Davis Road	Balliang East	Ch. 1730 from Geelong-Bacchus Marsh Road to Ch. 2810		1730	2810	1080 Access Level 2	Sealed	Public Road	1/07/1969
RDS_004497	Davison Court	Maddingley	Ch. 0 from Darcy Street to Ch. 10		0	10	10 Access Level 2	Sealed	Public Road	1/07/2005
RDS_004498	Davison Court	Maddingley	Ch. 10 from Darcy Street to Ch. 185		10	185	175 Access Level 2	Sealed	Public Road	1/07/1982
RDS_004749	Davisons Lane	Rowsley	Ch. 0 from Glenmore Road, East end to Ch. 970		0	970	970 Access Level 2	Sealed	Public Road	1/07/1960
RDS_005633	Davisons Lane	Rowsley	Ch. 0 from Glenmore Road, East end to Ch. 100		0	100	100 Unsealed	Unsealed	Public Road	1/07/1981
RDS_004002	Decker Street	Blackwood	Ch. 0 from Simmons Reef Road to Ch. 195		0	195	195 Access Level 2	Sealed	Public Road	1/07/1992
RDS_005503	Dehnerts Back Lane	Bunding	Ch. 0 from Dehnerts Road to Ch. 901		0	901	901 Unsealed	Unsealed	Public Road	1/07/1960
RDS_003880	Dehnerts Road	Bunding	Ch. 0 from Ballan-Daylesford Road to Ch. 870		0	870	870 Access Level 1	Sealed	Public Road	1/07/1988
RDS_003881	Dehnerts Road	Bunding	Ch. 870 from Ballan-Daylesford Road to Ch. 1330		870	1330	460 Access Level 1	Sealed	Public Road	1/07/2003
RDS_003883	Dehnerts Road	Bunding	Ch. 1345 from Ballan-Daylesford Road to Ch. 1640		1345	1640	295 Access Level 1	Sealed	Public Road	1/07/1985
RDS_006065	Dehnerts Road	Bunding	Ch. 1640 from Ballan-Daylesford Road to Ch. 2800		1640	2800	1160 Access Level 1	Sealed	Public Road	1/07/1968
RDS_006066	Dehnerts Road	Bunding	Ch. 2800 from Ballan-Daylesford Road to Ch. 3520		2800	3520	720 Access Level 1	Sealed	Public Road	1/07/1968
RDS_006067	Dehnerts Road	Bunding	Ch. 3520 from Ballan-Daylesford Road to Ch. 4126		3520	4126	606 Access Level 1	Sealed	Public Road	1/07/1968
RDS_005033	DeLahey Close	Maddingley	Ch. 0 from Hegarty Place to Ch. 100		0	100	100 Access Level 2	Sealed	Public Road	1/07/1970
RDS_005077	Delwyn Court	Darley	Ch. 0 from Manning Boulevard to Ch. 10		0	10	10 Access Level 2	Sealed	Public Road	1/07/2001
RDS_004724	Delwyn Court	Darley	Ch. 10 from Manning Boulevard to Ch. 110		10	110	100 Access Level 2	Sealed	Public Road	1/07/1999
RDS_005528	Denholms Road	Ballan	Ch. 0 from Kerrins Lane to Ch. 1015		0	1015	1015 Unsealed	Unsealed	Public Road	1/07/1960
RDS_004941	Denholms Road	Ballan	Ch. 1015 from Kerrins Lane to Ch. 1033		1015	1033	18 Access Level 1	Sealed	Public Road	1/07/1945
RDS_003438	Denholms Road	Ballan	Ch. 1033 from Kerrins Lane to Ch. 1374		1033	1374	341 Access Level 1	Sealed	Public Road	1/07/1984
RDS_003437	Denholms Road	Ballan	Ch. 1374 from Kerrins Lane to Ch. 1392		1374	1392	18 Access Level 1	Sealed	Public Road	1/07/1968
RDS_004192	Densley Court	Darley	Ch. 0 from Horder Crescent to Ch. 425		0	425	425 Access Level 2	Sealed	Public Road	1/07/1989
RDS_004060	Densley Street	Ballan	Ch. 0 from Spencer Road to Ch. 200		0	200	200 Access Level 2	Sealed	Public Road	1/07/1983
RDS_004810	Developmental Road	Bolwarrah	Ch. 0 from Spargo Creek Road to Ch. 54		0	54	54 Access Level 2	Sealed	Public Road	1/07/2005
RDS_005237	Developmental Road	Bolwarrah	Ch. 54 from Spargo Creek Road to Ch. 601		54	601	547 Unsealed	Unsealed	Public Road	1/07/1960
RDS_005807	Developmental Road	Bolwarrah	Ch. 601 from Spargo Creek Road to Ch. 2607		601	2607	2006 Unsealed	Unsealed	Public Road	1/07/1960
RDS_005238	Developmental Road	Bolwarrah	Ch. 2607 from Spargo Creek Road to Ch. 4835		2607	4835	2228 Unsealed	Unsealed	Public Road	1/07/1979
RDS_005415	Devilins Road	Mount Egerton	Ch. 0 from Ballan-Egerton Road to Ch. 490		0	490	490 Unsealed	Unsealed	Public Road	1/07/1972
RDS_004840	Dewar Crescent	Maddingley	Ch. 0 from Harry Vallence Drive to Ch. 370		0	370	370 Access Level 2	Sealed	Public Road	1/07/2006
RDS_005313	Diamonds Lane	Lal Lal	Ch. 0 from Lal Lal Falls Road to Ch. 715		0	715	715 Unsealed	Unsealed	Public Road	1/07/1970
RDS_005314	Diamonds Road	Lal Lal	Ch. 0 from Lal Lal Falls Road to Ch. 220		0	220	220 Unsealed	Unsealed	Public Road	1/07/1970
RDS_005315	Diamonds Road	Lal Lal	Ch. 220 from Lal Lal Falls Road to Ch. 1200		220	1200	980 Unsealed	Unsealed	Public Road	1/07/1938
RDS_003847	Dicker Street	Gordon	Ch. 0 from Stanley Street to Ch. 155		0	155	155 Access Level 2	Sealed	Public Road	1/07/1989
RDS_004733	Dickerson Lane	Greendale	Ch. 0 from Maddisons Lane to Ch. 280		0	280	280 Access Level 2	Sealed	Public Road	1/07/2004

REGISTER OF PUBLIC ROADS

Asset ID	Road Name	Locality	Location Description	start ch	end ch	Segment Length (m)	Hierarchy	Surface Type	Road Type	Date Made Public
RDS_004370	Dickie Street	Bacchus Marsh	Ch. 0 from Lerderderg Street to Ch. 175		0	175	175 Access Level 2	Sealed	Public Road	1/07/1988
RDS_004371	Dickie Street	Bacchus Marsh	Ch. 175 from Lerderderg Street to Ch. 295		175	295	120 Access Level 2	Sealed	Public Road	1/07/1990
RDS_004379	Dickson Street	Bacchus Marsh	Ch. 0 from Young Street to Ch. 100		0	100	100 Access Level 2	Sealed	Public Road	1/07/1983
RDS_004378	Dickson Street	Bacchus Marsh	Ch. 108 from Young Street to Ch. 313		108	313	205 Access Level 2	Sealed	Public Road	1/07/1975
RDS_004811	Dickson Street	Bacchus Marsh	Ch. 330 from Young Street to Ch. 680		330	680	350 Access Level 1	Sealed	Public Road	1/07/1964
RDS_004625	Dicksons Road	Pentland Hills	Ch. 0 from Pentland Hills Road to Ch. 90		0	90	90 Access Level 2	Sealed	Public Road	1/07/1993
RDS_005650	Dicksons Road	Pentland Hills	Ch. 170 from Pentland Hills Road to Ch. 666		170	666	496 Unsealed	Unsealed	Public Road	1/07/1960
RDS_005222	Dingley Dell Road	Mollonghip	Ch. 4380 from McPhans Road to Ch. 5360		4380	5360	980 Unsealed	Unsealed	Public Road	1/07/1960
RDS_005671	Ditchfield North Road	Navigators	Ch. 0 from Ditchfield Road to Ch. 2095		0	2095	2095 Unsealed	Unsealed	Public Road	1/07/1960
RDS_004942	Ditchfield Road	Yendon	Ch. 0 from Yendon-Egerton Road to Ch. 20		0	20	20 Access Level 2	Sealed	Public Road	1/07/1976
RDS_005268	Ditchfield Road	Yendon	Ch. 20 from Yendon-Egerton Road to Ch. 2515		20	2515	2495 Unsealed	Unsealed	Public Road	1/07/1960
RDS_039545	Dixon Drive	Ballan	Ch. 0 from Myrtle Grove to Ch. 46		0	46	46 Access Level 2	Sealed	Public Road	2/11/2015
RDS_042681	Dixon Way	Maddingley	Ch. 0 from Stonehill Drive to Ch. 133		0	133	133 Access Level 2	Sealed	Public Road	20/11/2018
RDS_004582	Dodemaide Circuit	Merrimu	Ch. 0 from Bences Road at north intersection to Ch. 975		0	975	975 Access Level 2	Sealed	Public Road	1/07/1971
RDS_004648	Dog Trap Gully Road	Rowsley	Ch. 0 from Ironbark Road to Ch. 220		0	220	220 Access Level 1	Sealed	Public Road	1/07/1985
RDS_005655	Dog Trap Gully Road	Rowsley	Ch. 220 from Ironbark Road to Ch. 1020		220	1020	800 Unsealed	Unsealed	Public Road	1/07/1960
RDS_147558	Dog Trap Gully Road	Rowsley	Ch. 1020 from Ironbark Road to Ch. 1660		1020	1660	640 Access Level 2	Sealed	Public Road	1/07/1960
RDS_147559	Dog Trap Gully Road	Rowsley	Ch. 1660 from Ironbark Road to Ch. 3055		1660	3055	1395 Unsealed	Unsealed	Public Road	1/07/1960
RDS_005656	Dog Trap Gully Road	Rowsley	Ch. 3055 from Ironbark Road to Ch. 3720		3055	3720	665 Unsealed	Unsealed	Public Road	1/07/1960
RDS_004972	Dogherty Court	Maddingley	Ch. 0 from Tilley Drive to Ch. 10		0	10	10 Access Level 2	Sealed	Public Road	1/07/2010
RDS_004973	Dogherty Court	Maddingley	Ch. 10 from Tilley Drive to Ch. 100		10	100	90 Access Level 2	Sealed	Public Road	1/07/2010
RDS_004975	Dogherty Court	Maddingley	Ch. 100 from Tilley Drive to Ch. 140		100	140	40 Access Level 2	Sealed	Public Road	1/07/2010
RDS_004974	Dogherty Court	Maddingley	Ch. 100 from Tilley Drive to Ch. 140		100	140	40 Access Level 2	Sealed	Public Road	1/07/2010
RDS_003747	Dollys Creek Road	Morrison	Ch. 0 from Ballan-Meredith Road to Ch. 30		0	30	30 Access Level 2	Sealed	Public Road	1/07/1969
RDS_005386	Dollys Creek Road	Morrison	Ch. 30 from Ballan-Meredith Road to Ch. 4075		30	4075	4045 Unsealed	Unsealed	Public Road	1/07/1960
RDS_005390	Dollys Creek Track	Morrison	Ch. 0 from Elaine-Egerton Road to Ch. 1028		0	1028	1028 Unsealed	Unsealed	Public Road	1/07/1986
RDS_150534	Donald Road	Maddingley	Ch. 0 from Xavier Road to Ch. 167		0	167	167 Access Level 2	Sealed	Public Road	17/05/2024
RDS_004335	Donald Street	Bacchus Marsh	Ch. 0 from Masons Lane to Ch. 190		0	190	190 Access Level 2	Sealed	Public Road	1/07/1990
RDS_004336	Donald Street	Bacchus Marsh	Ch. 190 from Masons Lane to Ch. 265		190	265	75 Access Level 2	Sealed	Public Road	1/07/1992
RDS_005253	Donnellans Road	Millbrook	Ch. 0 from Millbrook-Egerton Road to Ch. 2155		0	2155	2155 Unsealed	Unsealed	Public Road	1/07/1970
RDS_005282	Donnellys East Road	Navigators	Ch. 0 from Navigators Road to Ch. 145		0	145	145 Unsealed	Unsealed	Public Road	1/07/1989
RDS_005279	Donnellys Road	Navigators	Ch. 0 from Yankee Flat Road to Ch. 455		0	455	455 Unsealed	Unsealed	Public Road	1/07/1970
RDS_004499	Doolan Street	Maddingley	Ch. 0 from Darcy Street to Ch. 165		0	165	165 Access Level 2	Sealed	Public Road	1/07/1982
RDS_004888	Douglas Close	Darley	Ch. 0 from Nelson Street to Ch. 167		0	167	167 Access Level 2	Sealed	Public Road	1/07/2008
RDS_043561	Dowling Drive	Bacchus Marsh	Ch. 0 from Clifton Drive to Ch. 170		0	170	170 Access Level 2	Sealed	Public Road	25/01/2019
RDS_005370	Doyles Road	Elaine	Ch. 0 from Midland Highway to Ch. 2160		0	2160	2160 Unsealed	Unsealed	Public Road	1/07/1970
RDS_003724	Doyles Road	Elaine	Ch. 2160 from Midland Highway to Ch. 4630		2160	4630	2470 Access Level 2	Sealed	Public Road	1/07/1977
RDS_039166	Drever Place	Maddingley	Ch. 0 from Oliver Way to Ch. 205		0	205	205 Access Level 2	Sealed	Public Road	7/12/2015
RDS_043893	Drever Place	Maddingley	Ch. 205 from Oliver Way to Ch. 243		205	243	38 Access Level 2	Sealed	Public Road	7/11/2019
RDS_005359	Drews Lane	Elaine	Ch. 0 from Settlement Road to Ch. 430		0	430	430 Unsealed	Unsealed	Public Road	1/07/1989
RDS_005526	Drovers Lane	Ballan	Ch. 0 from Kerrins Lane to Ch. 905		0	905	905 Unsealed	Unsealed	Public Road	1/07/1945
RDS_006034	Drysdale Court	Merrimu	Ch. 0 from Flanagan Drive to Ch. 117		0	117	117 Access Level 2	Sealed	Public Road	1/07/2000
RDS_004377	Dugdale Street	Bacchus Marsh	Ch. 0 from Gisborne Road to Ch. 203		0	203	203 Access Level 2	Sealed	Public Road	1/07/1975
RDS_004376	Dugdale Street	Bacchus Marsh	Ch. 211 from Gisborne Road to Ch. 308		211	308	97 Access Level 2	Sealed	Public Road	1/07/1985
RDS_005060	Dugdale Street	Bacchus Marsh	Ch. 308 from Gisborne Road to Ch. 321		308	321	13 Access Level 2	Sealed	Public Road	1/07/1981
RDS_005310	Duggan Lane	Lal Lal	Ch. 0 from Yendon-Egerton Road to Ch. 2130		0	2130	2130 Unsealed	Unsealed	Public Road	1/07/1970
RDS_004534	Dukelows Road	Balling	Ch. 0 from Brisbane Road to Ch. 1930		0	1930	1930 Access Level 2	Sealed	Public Road	1/07/1969
RDS_004627	Dunbar Road	Pentland Hills	Ch. 0 from Palmers Lane to Ch. 710		0	710	710 Access Level 2	Sealed	Public Road	1/07/1975
RDS_004128	Duncan Street	Ballan	Ch. 0 from Atkinson Street to Ch. 125		0	125	125 Access Level 1	Sealed	Public Road	1/07/1987
RDS_004127	Duncan Street	Ballan	Ch. 125 from Atkinson Street to Ch. 250		125	250	125 Access Level 1	Sealed	Public Road	1/07/1976
RDS_004126	Duncan Street	Ballan	Ch. 250 from Atkinson Street to Ch. 380		250	380	130 Access Level 1	Sealed	Public Road	1/07/1955
RDS_005803	Duncan Street	Ballan	Ch. 462 from Atkinson Street to Ch. 527		462	527	65 Unsealed	Unsealed	Public Road	1/07/1989
RDS_004212	Dundas Street	Darley	Ch. 0 from Grey Street to Ch. 244		0	244	244 Access Level 1	Sealed	Public Road	1/07/1971
RDS_004213	Dundas Street	Darley	Ch. 257 from Grey Street to Ch. 527		257	527	270 Access Level 1	Sealed	Public Road	1/07/1970
RDS_004195	Dundas Street	Darley	Ch. 527 from Grey Street to Ch. 651		527	651	124 Access Level 1	Sealed	Public Road	1/07/1990
RDS_004196	Dundas Street	Darley	Ch. 651 from Grey Street to Ch. 786		651	786	135 Access Level 1	Sealed	Public Road	1/07/1987
RDS_004878	Dundas Street	Darley	Ch. 786 from Grey Street to Ch. 1007		786	1007	221 Access Level 1	Sealed	Public Road	1/07/1993
RDS_004908	Dundas Street	Darley	Ch. 1007 from Grey Street to Ch. 1038		1007	1038	31 Access Level 1	Sealed	Public Road	1/07/2010
RDS_004966	Dundas Street	Darley	Ch. 1038 from Grey Street to Ch. 1206		1038	1206	168 Access Level 1	Sealed	Public Road	1/07/1976
RDS_004185	Dunn Court	Darley	Ch. 0 from Wittick Street to Ch. 115		0	115	115 Access Level 2	Sealed	Public Road	1/07/2009
RDS_004186	Dunn Court	Darley	Ch. 115 from Wittick Street to Ch. 310		115	310	195 Access Level 2	Sealed	Public Road	1/07/1983
RDS_003614	Dunnstown-Yendon Road	Dunnstown	Ch. 0 from Old Melbourne Road to Ch. 103		0	103	103 Collector	Sealed	Public Road	1/07/1972
RDS_003615	Dunnstown-Yendon Road	Dunnstown	Ch. 103 from Old Melbourne Road to Ch. 1559		103	1559	1456 Collector	Sealed	Public Road	1/07/1991
RDS_003616	Dunnstown-Yendon Road	Dunnstown	Ch. 1559 from Old Melbourne Road to Ch. 3422		1559	3422	1863 Collector	Sealed	Public Road	1/07/1958
RDS_003617	Dunnstown-Yendon Road	Yendon	Ch. 3422 from Old Melbourne Road to Ch. 4305		3422	4305	883 Collector	Sealed	Public Road	1/07/1995
RDS_047190	Dunnstown-Yendon Road	Yendon	Ch. 4305 from Old Melbourne Road to Ch. 4955		4305	4955	650 Collector	Sealed	Public Road	1/07/1999
RDS_047191	Dunnstown-Yendon Road	Yendon	Ch. 4955 from Old Melbourne Road to Ch. 5369		4955	5369	414 Collector	Sealed	Public Road	1/07/1999
RDS_003619	Dunnstown-Yendon Road	Yendon	Ch. 5369 from Old Melbourne Road to Ch. 5429		5369	5429	60 Collector	Sealed	Public Road	1/07/1971
RDS_004734	Durham Street	Darley	Ch. 0 from Halletts Way to Ch. 260		0	260	260 Access Level 1	Sealed	Public Road	1/07/1975
RDS_042684	Durward Avenue	Maddingley	Ch. 0 from Stonehill Drive to Ch. 206		0	206	206 Access Level 2	Sealed	Public Road	20/11/2018
RDS_147639	Durward Avenue	Maddingley	Ch. 206 from Stonehill Drive to Ch. 394		206	394	188 Access Level 2	Sealed	Public Road	7/09/2021
RDS_004841	Duval Drive	Maddingley	Ch. 0 from Doolan Street to Ch. 265		0	265	265 Access Level 2	Sealed	Public Road	1/07/2006
RDS_005696	Dwyers Road	Korweinguboora	Ch. 0 from Back Settlement Road to Ch. 480		0	480	480 Unsealed	Unsealed	Public Road	1/07/1960
RDS_047145	Dyer Way	Bacchus Marsh	Ch. 0 from Quinn Street to Ch. 165		0	165	165 Access Level 2	Sealed	Public Road	28/09/2020
RDS_005324	Eaglehawk Road	Lal Lal	Ch. 0 from Clarendon-Lal Lal Road to Ch. 1505		0	1505	1505 Unsealed	Unsealed	Public Road	1/07/1960
RDS_003679	Eaglesons Road	Lal Lal	Ch. 0 from Clarendon-Lal Lal Road to Ch. 70		0	70	70 Access Level 2	Sealed	Public Road	1/07/1979
RDS_005304	Eaglesons Road	Lal Lal	Ch. 70 from Clarendon-Lal Lal Road to Ch. 2730		70	2730	2660 Unsealed	Unsealed	Public Road	1/07/1985

REGISTER OF PUBLIC ROADS

Asset ID	Road Name	Locality	Location Description	start ch	end ch	Segment Length (m)	Hierarchy	Surface Type	Road Type	Date Made Public
RDS_040737	Earl Street	Bacchus Marsh	Ch. 0 from Halletts Way to Ch. 165		0	165	165 Access Level 2	Sealed	Public Road	23/11/2016
RDS_041869	Earl Street	Bacchus Marsh	Ch. 0 from Halletts Way to Ch. 16		0	16	16 Access Level 2	Sealed	Public Road	18/08/2017
RDS_004659	East Maddingley Road	Maddingley	Ch. 0 from Parwan Road to Ch. 240		0	240	240 Access Level 1	Sealed	Public Road	1/07/1980
RDS_004812	East Maddingley Road	Maddingley	Ch. 240 from Parwan Road to Ch. 600		240	600	360 Access Level 1	Sealed	Public Road	1/07/1971
RDS_004660	East Maddingley Road	Maddingley	Ch. 600 from Parwan Road to Ch. 1660		600	1660	1060 Access Level 1	Sealed	Public Road	1/07/1970
RDS_005378	Eastwood Court	Elaine	Ch. 0 from Elaine Morrisons Road to Ch. 860		0	860	860 Unsealed	Unsealed	Public Road	1/07/1989
RDS_150349	Eastwood Court	Ballan	Ch. 0 from Spencer Road to Ch. 80		0	80	80 Access Level 2	Sealed	Public Road	22/02/2024
RDS_005045	Eden Crescent	Hopetoun Park	Ch. 0 from Carberry Drive to Ch. 562		0	562	562 Access Level 2	Sealed	Public Road	1/07/1970
RDS_006226	Eden Crescent	Hopetoun Park	Ch. 562 from Carberry Drive to Ch. 662		562	662	100 Access Level 2	Sealed	Public Road	30/01/2014
RDS_148601	Edgerton Place	Maddingley	Ch. 0 from Stonehill Drive to Ch. 174		0	174	174 Access Level 2	Sealed	Public Road	3/03/2023
RDS_004115	Edols Street	Ballan	Ch. 0 from Lay Street to Ch. 202		0	202	202 Access Level 2	Sealed	Public Road	1/07/1977
RDS_004094	Edols Street	Ballan	Ch. 265 from Lay Street to Ch. 435		265	435	170 Access Level 2	Sealed	Public Road	1/07/1955
RDS_004092	Edols Street	Ballan	Ch. 435 from Lay Street to Ch. 653		435	653	218 Access Level 1	Sealed	Public Road	1/07/1955
RDS_004091	Edols Street	Ballan	Ch. 670 from Lay Street to Ch. 886		670	886	216 Access Level 1	Sealed	Public Road	1/07/1979
RDS_004090	Edols Street	Ballan	Ch. 900 from Lay Street to Ch. 1115		900	1115	215 Access Level 1	Sealed	Public Road	1/07/1955
RDS_004089	Edols Street	Ballan	Ch. 1130 from Lay Street to Ch. 1345		1130	1345	215 Access Level 1	Sealed	Public Road	1/07/1965
RDS_005729	Edols Street	Ballan	Ch. 1360 from Lay Street to Ch. 1520		1360	1520	160 Access Level 2	Sealed	Public Road	1/07/1970
RDS_004284	Edwards Court	Darley	Ch. 0 from Jonathan Drive to Ch. 80		0	80	80 Access Level 2	Sealed	Public Road	1/07/1990
RDS_004161	Egan Court	Darley	Ch. 0 from Manning Boulevard to Ch. 395		0	395	395 Access Level 2	Sealed	Public Road	1/07/1992
RDS_003773	Egans Road	Mount Egerton	Ch. 0 from Egerton-Bungeeltap Road to Ch. 785		0	785	785 Access Level 2	Sealed	Public Road	1/07/1971
RDS_005407	Egans Road	Mount Egerton	Ch. 785 from Egerton-Bungeeltap Road to Ch. 1750		785	1750	965 Unsealed	Unsealed	Public Road	1/07/1960
RDS_005408	Egans Road	Mount Egerton	Ch. 1750 from Egerton-Bungeeltap Road to Ch. 2175		1750	2175	425 Unsealed	Unsealed	Public Road	1/07/1960
RDS_005409	Egans Road	Mount Egerton	Ch. 2175 from Egerton-Bungeeltap Road to Ch. 3000		2175	3000	825 Unsealed	Unsealed	Public Road	1/07/1960
RDS_005410	Egans Road	Mount Egerton	Ch. 3000 from Egerton-Bungeeltap Road to Ch. 3470		3000	3470	470 Unsealed	Unsealed	Public Road	1/07/1960
RDS_005411	Egans Road	Mount Egerton	Ch. 3470 from Egerton-Bungeeltap Road to Ch. 3820		3470	3820	350 Unsealed	Unsealed	Public Road	1/07/1960
RDS_003751	Egerton-Ballark Road	Mount Egerton	Ch. 0 from Yendon-Egerton Road to Ch. 55		0	55	55 Access Level 1	Sealed	Public Road	1/07/1993
RDS_003752	Egerton-Ballark Road	Mount Egerton	Ch. 55 from Yendon-Egerton Road to Ch. 3540		55	3540	3485 Access Level 1	Sealed	Public Road	1/07/1995
RDS_005185	Egerton-Ballark Road	Mount Egerton	Ch. 3540 from Yendon-Egerton Road to Ch. 3725		3540	3725	185 Access Level 2	Sealed	Public Road	1/07/1987
RDS_043536	Egerton-Ballark Road	Mount Egerton	Ch. 3732 from Yendon-Egerton Road to Ch. 4505		3732	4505	773 Access Level 2	Sealed	Public Road	1/07/2002
RDS_043538	Egerton-Ballark Road	Mount Egerton	Ch. 4510 from Yendon-Egerton Road to Ch. 5320		4510	5320	810 Access Level 2	Sealed	Public Road	1/07/2002
RDS_006062	Egerton-Ballark Road	Mount Egerton	Ch. 5320 from Yendon-Egerton Road to Ch. 6013		5320	6013	693 Access Level 2	Sealed	Public Road	1/07/2002
RDS_003753	Egerton-Ballark Road	Bungal	Ch. 6013 from Yendon-Egerton Road to Ch. 8326		6013	8326	2313 Access Level 2	Sealed	Public Road	1/07/1985
RDS_042454	Egerton-Ballark Road	Bungal	Ch. 8326 from Yendon-Egerton Road to Ch. 9520		8326	9520	1194 Access Level 2	Sealed	Public Road	1/07/1971
RDS_042455	Egerton-Ballark Road	Bungal	Ch. 9520 from Yendon-Egerton Road to Ch. 11134		9520	11134	1614 Access Level 2	Sealed	Public Road	1/07/1971
RDS_003755	Egerton-Ballark Road	Bungal	Ch. 11134 from Yendon-Egerton Road to Ch. 11838		11134	11838	704 Access Level 2	Sealed	Public Road	1/07/2011
RDS_003756	Egerton-Ballark Road	Bungal	Ch. 11834 from Yendon-Egerton Road to Ch. 12264		11834	12264	430 Access Level 2	Sealed	Public Road	1/07/1958
RDS_006273	Egerton-Ballark Road	Bungal	Ch. 12264 from Yendon-Egerton Road to Ch. 12580		12264	12580	316 Access Level 2	Sealed	Public Road	1/07/1958
RDS_006274	Egerton-Ballark Road	Bungal	Ch. 12580 from Yendon-Egerton Road to Ch. 13971		12580	13971	1391 Access Level 2	Sealed	Public Road	1/07/1958
RDS_003758	Egerton-Ballark Road	Bungal	Ch. 13971 from Yendon-Egerton Road to Ch. 14087		13971	14087	116 Access Level 2	Sealed	Public Road	1/07/1958
RDS_003760	Egerton-Ballark Road	Morrisons	Ch. 14125 from Yendon-Egerton Road to Ch. 14636		14125	14636	511 Access Level 2	Sealed	Public Road	1/07/1959
RDS_003761	Egerton-Ballark Road	Morrisons	Ch. 14636 from Yendon-Egerton Road to Ch. 15515		14636	15515	879 Access Level 2	Sealed	Public Road	1/07/1958
RDS_003762	Egerton-Ballark Road	Morrisons	Ch. 15515 from Yendon-Egerton Road to Ch. 16740		15515	16740	1225 Access Level 2	Sealed	Public Road	1/07/1958
RDS_003763	Egerton-Ballark Road	Morrisons	Ch. 16740 from Yendon-Egerton Road to Ch. 16944		16740	16944	204 Access Level 2	Sealed	Public Road	1/07/1992
RDS_005009	Egerton-Bungeeltap Road	Mount Egerton	Ch. 0 from Egerton-Ballark Road to Ch. 36		0	36	36 Access Level 2	Sealed	Public Road	1/07/2011
RDS_005010	Egerton-Bungeeltap Road	Mount Egerton	Ch. 0 from Egerton-Ballark Road to Ch. 36		0	36	36 Access Level 2	Sealed	Public Road	1/07/2011
RDS_003766	Egerton-Bungeeltap Road	Mount Egerton	Ch. 36 from Egerton-Ballark Road to Ch. 1957		36	1957	1921 Access Level 2	Sealed	Public Road	1/07/1950
RDS_003767	Egerton-Bungeeltap Road	Mount Egerton	Ch. 1957 from Egerton-Ballark Road to Ch. 3533		1957	3533	1576 Access Level 2	Sealed	Public Road	1/07/2011
RDS_003768	Egerton-Bungeeltap Road	Mount Egerton	Ch. 3533 from Egerton-Ballark Road to Ch. 5103		3533	5103	1570 Access Level 2	Sealed	Public Road	1/07/2011
RDS_003769	Egerton-Bungeeltap Road	Bungal	Ch. 5103 from Egerton-Ballark Road to Ch. 6085		5103	6085	982 Access Level 2	Sealed	Public Road	1/07/2011
RDS_003770	Egerton-Bungeeltap Road	Bungal	Ch. 6085 from Egerton-Ballark Road to Ch. 7173		6085	7173	1088 Access Level 2	Sealed	Public Road	1/07/1965
RDS_004690	Egerton-Bungeeltap Road	Bungal	Ch. 7173 from Egerton-Ballark Road to Ch. 8210		7173	8210	1037 Access Level 2	Sealed	Public Road	1/07/1970
RDS_003771	Egerton-Bungeeltap Road	Bungal	Ch. 8210 from Egerton-Ballark Road to Ch. 8622		8210	8622	412 Access Level 2	Sealed	Public Road	1/07/1965
RDS_005400	Egerton-Bungeeltap Road	Bungal	Ch. 8622 from Egerton-Ballark Road to Ch. 9515		8622	9515	893 Unsealed	Unsealed	Public Road	1/07/1974
RDS_003772	Egerton-Bungeeltap Road	Mount Wallace	Ch. 9515 from Egerton-Ballark Road to Ch. 10875		9515	10875	1360 Access Level 2	Sealed	Public Road	1/07/1995
RDS_004897	Eighth Mews	Maddingley	Ch. 0 from Tilley Drive to Ch. 28		0	28	28 Access Level 2	Sealed	Public Road	1/07/2010
RDS_005344	Elaine-Blue Bridge Road	Elaine	Ch. 0 from Midland Highway to Ch. 5430		0	5430	5430 Unsealed	Unsealed	Public Road	1/07/1970
RDS_003736	Elaine-Egerton Road	Elaine	Ch. 0 from Midland Highway to Ch. 35		0	35	35 Access Level 1	Sealed	Public Road	1/07/1980
RDS_004703	Elaine-Egerton Road	Elaine	Ch. 35 from Midland Highway to Ch. 626		35	626	591 Access Level 1	Sealed	Public Road	1/07/1982
RDS_003737	Elaine-Egerton Road	Elaine	Ch. 626 from Midland Highway to Ch. 2640		626	2640	2014 Access Level 2	Sealed	Public Road	1/07/1971
RDS_003738	Elaine-Egerton Road	Elaine	Ch. 2640 from Midland Highway to Ch. 2805		2640	2805	165 Access Level 2	Sealed	Public Road	1/07/1969
RDS_003739	Elaine-Egerton Road	Elaine	Ch. 2805 from Midland Highway to Ch. 3450		2805	3450	645 Access Level 2	Sealed	Public Road	1/07/1971
RDS_003740	Elaine-Egerton Road	Elaine	Ch. 3450 from Midland Highway to Ch. 3600		3450	3600	150 Access Level 2	Sealed	Public Road	1/07/1974
RDS_003741	Elaine-Egerton Road	Elaine	Ch. 3600 from Midland Highway to Ch. 4008		3600	4008	408 Access Level 2	Sealed	Public Road	1/07/1997
RDS_003742	Elaine-Egerton Road	Elaine	Ch. 4008 from Midland Highway to Ch. 4891		4008	4891	883 Access Level 2	Sealed	Public Road	1/07/1970
RDS_005384	Elaine-Egerton Road	Morrisons	Ch. 4891 from Midland Highway to Ch. 10796		4891	10796	5905 Unsealed	Unsealed	Public Road	1/07/1979
RDS_006071	Elaine-Egerton Road	Bungal	Ch. 10827 from Midland Highway to Ch. 11697		10827	11697	870 Access Level 2	Sealed	Public Road	1/07/1971
RDS_006072	Elaine-Egerton Road	Bungal	Ch. 11697 from Midland Highway to Ch. 12567		11697	12567	870 Access Level 2	Sealed	Public Road	1/07/1971
RDS_005006	Elaine-Morrisons Road	Elaine	Ch. 0 from Elaine-Egerton Road to Ch. 363		0	363	363 Access Level 1	Sealed	Public Road	1/07/1964
RDS_003731	Elaine-Morrisons Road	Elaine	Ch. 363 from Elaine-Egerton Road to Ch. 1804		363	1804	1441 Access Level 1	Sealed	Public Road	1/07/1989
RDS_043515	Elaine-Morrisons Road	Elaine	Ch. 1804 from Elaine-Egerton Road to Ch. 1995		1804	1995	191 Access Level 1	Sealed	Public Road	1/07/1965
RDS_043517	Elaine-Morrisons Road	Elaine	Ch. 2007 from Elaine-Egerton Road to Ch. 2301		2007	2301	294 Access Level 1	Sealed	Public Road	1/07/1965
RDS_043519	Elaine-Morrisons Road	Elaine	Ch. 2313 from Elaine-Egerton Road to Ch. 2994		2313	2994	681 Access Level 1	Sealed	Public Road	1/07/1965
RDS_043539	Elaine-Morrisons Road	Morrisons	Ch. 2994 from Elaine-Egerton Road to Ch. 3381		2994	3381	387 Access Level 1	Sealed	Public Road	1/07/1965
RDS_043541	Elaine-Morrisons Road	Morrisons	Ch. 3385 from Elaine-Egerton Road to Ch. 5102		3385	5102	1717 Access Level 1	Sealed	Public Road	1/07/1965
RDS_003734	Elaine-Morrisons Road	Morrisons	Ch. 4935 from Elaine-Egerton Road to Ch. 6243		4935	6243	1308 Access Level 1	Sealed	Public Road	1/07/1965
RDS_006059	Elaine-Morrisons Road	Morrisons	Ch. 6243 from Elaine-Egerton Road to Ch. 6340		6243	6340	97 Access Level 1	Sealed	Public Road	1/07/1980
RDS_006060	Elaine-Morrisons Road	Morrisons	Ch. 6340 from Elaine-Egerton Road to Ch. 7339		6340	7339	999 Access Level 1	Sealed	Public Road	1/07/1980

REGISTER OF PUBLIC ROADS

Asset ID	Road Name	Locality	Location Description	start ch	end ch	Segment Length (m)	Hierarchy	Surface Type	Road Type	Date Made Public
RDS_005007	Elaine-Morrisons Road	Morrisons	Ch. 7339 from Elaine-Egerton Road to Ch. 7362	7339	7362	23	Access Level 1	Sealed	Public Road	1/07/1980
RDS_043531	Elaine-Mount Mercer Road	Elaine	Ch. 0 from Midland Highway to Ch. 2846	0	2846	2846	Access Level 2	Sealed	Public Road	1/07/1966
RDS_043533	Elaine-Mount Mercer Road	Elaine	Ch. 2850 from Midland Highway to Ch. 3066	2850	3066	216	Access Level 2	Sealed	Public Road	1/07/1966
RDS_043535	Elaine-Mount Mercer Road	Elaine	Ch. 3071 from Midland Highway to Ch. 4015	3071	4015	944	Access Level 2	Sealed	Public Road	1/07/1966
RDS_003710	Elaine-Mount Mercer Road	Elaine	Ch. 4015 from Midland Highway to Ch. 5150	4015	5150	1135	Access Level 2	Sealed	Public Road	1/07/1966
RDS_003711	Elaine-Mount Mercer Road	Cargerie	Ch. 5150 from Midland Highway to Ch. 6708	5150	6708	1558	Access Level 2	Sealed	Public Road	1/07/1966
RDS_003712	Elaine-Mount Mercer Road	Cargerie	Ch. 6726 from Midland Highway to Ch. 6894	6726	6894	168	Access Level 2	Sealed	Public Road	1/07/1966
RDS_003713	Elaine-Mount Mercer Road	Cargerie	Ch. 6894 from Midland Highway to Ch. 7739	6894	7739	845	Access Level 2	Sealed	Public Road	1/07/1966
RDS_148740	Elaine-Mount Mercer Road	Cargerie	Ch. 7739 from Midland Highway to Ch. 8364	7739	8364	625	Access Level 2	Sealed	Public Road	1/07/1966
RDS_148741	Elaine-Mount Mercer Road	Cargerie	Ch. 8364 from Midland Highway to Ch. 8819	8364	8819	455	Access Level 2	Sealed	Public Road	1/07/1966
RDS_003714	Elaine-Mount Mercer Road	Cargerie	Ch. 8819 from Midland Highway to Ch. 9832	8819	9832	1013	Access Level 2	Sealed	Public Road	1/07/1966
RDS_003715	Elaine-Mount Mercer Road	Cargerie	Ch. 9832 from Midland Highway to Ch. 10340	9832	10340	508	Access Level 2	Sealed	Public Road	1/07/1965
RDS_003716	Elaine-Mount Mercer Road	Cargerie	Ch. 10340 from Midland Highway to Ch. 11175	10340	11175	835	Access Level 2	Sealed	Public Road	1/07/1988
RDS_005697	Elgin Street	Blackwood	Ch. 0 from Golden Point Road to Ch. 62	0	62	62	Unsealed	Unsealed	Public Road	1/07/1960
RDS_004399	Ellerslie Court	Bacchus Marsh	Ch. 0 from McGrath Street to Ch. 110	0	110	110	Access Level 2	Sealed	Public Road	1/07/1988
RDS_005331	Emery Street	Clarendon	Ch. 0 from Midland Highway to Ch. 100	0	100	100	Unsealed	Unsealed	Public Road	1/07/1970
RDS_004040	Emily Court	Ballan	Ch. 0 from Ingliston Road to Ch. 95	0	95	95	Access Level 2	Sealed	Public Road	1/07/1984
RDS_041377	Emmett Street	Bacchus Marsh	Ch. 0 from Halletts Way to Ch. 172	0	172	172	Access Level 2	Sealed	Public Road	18/12/2017
RDS_041870	Emmett Street	Bacchus Marsh	Ch. 0 from Halletts Way to Ch. 14	0	14	14	Access Level 2	Sealed	Public Road	18/08/2017
RDS_005133	Epsom Close	Bacchus Marsh	Ch. 0 from Rosehill Drive to Ch. 5	0	5	5	Access Level 2	Sealed	Public Road	1/07/1971
RDS_004293	Epsom Close	Bacchus Marsh	Ch. 5 from Rosehill Drive to Ch. 110	5	110	105	Access Level 2	Sealed	Public Road	1/07/1960
RDS_003558	Erin Court	Wallace	Ch. 0 from Bungaree-Wallace Road to Ch. 430	0	430	430	Access Level 2	Sealed	Public Road	1/07/1970
RDS_006219	Essence Boulevard	Maddingley	Ch. 0 from Griffith Street to Ch. 75	0	75	75	Access Level 2	Sealed	Public Road	30/01/2014
RDS_006218	Essence Boulevard	Maddingley	Ch. 0 from Griffith Street to Ch. 75	0	75	75	Access Level 2	Sealed	Public Road	30/01/2014
RDS_006222	Essence Boulevard	Maddingley	Ch. 75 from Griffith Street to Ch. 175	75	175	100	Access Level 2	Sealed	Public Road	30/01/2014
RDS_017715	Essence Boulevard	Maddingley	Ch. 220 from Griffith Street to Ch. 279	220	279	59	Access Level 2	Sealed	Public Road	13/10/2014
RDS_004839	Ethan Street	Maddingley	Ch. 0 from Dewar Crescent to Ch. 120	0	120	120	Access Level 2	Sealed	Public Road	1/07/2006
RDS_004292	Evans Court	Darley	Ch. 0 from Grey Street to Ch. 60	0	60	60	Access Level 2	Sealed	Public Road	1/07/1974
RDS_003844	Evergreen Way	Gordon	Ch. 0 from Gordon-Egerton Road to Ch. 1110	0	1110	1110	Access Level 2	Sealed	Public Road	1/07/1994
RDS_004807	Eyrie Court	Hopetoun Park	Ch. 0 from Riverview Drive to Ch. 435	0	435	435	Access Level 2	Sealed	Public Road	1/07/1970
RDS_005479	Faheys Road	Gordon	Ch. 0 from Corbetts Road to Ch. 475	0	475	475	Unsealed	Unsealed	Public Road	1/07/1960
RDS_003852	Faheys Road	Gordon	Ch. 475 from Corbetts Road to Ch. 985	475	985	510	Access Level 2	Sealed	Public Road	1/07/1971
RDS_017712	Fairbank Way	Maddingley	Ch. 0 from Calderwood Road to Ch. 137	0	137	137	Access Level 2	Sealed	Public Road	5/12/2014
RDS_041672	Fairbank Way	Maddingley	Ch. 137 from Calderwood Road to Ch. 207	137	207	70	Access Level 2	Sealed	Public Road	15/01/2018
RDS_004142	Fairway Crescent	Darley	Ch. 0 from Links Road to Ch. 70	0	70	70	Access Level 1	Sealed	Public Road	1/07/1990
RDS_004907	Fairway Crescent	Darley	Ch. 70 from Links Road to Ch. 410	70	410	340	Access Level 1	Sealed	Public Road	1/07/1992
RDS_006013	Farm Court	Bacchus Marsh	Ch. 0 from Burbidge Drive to Ch. 55	0	55	55	Access Level 2	Sealed	Public Road	30/12/2012
RDS_005539	Farm Road	Korweinguboora	Ch. 0 from Back Settlement Road to Ch. 1170	0	1170	1170	Unsealed	Unsealed	Public Road	1/07/1960
RDS_039534	Farrow Place	Maddingley	Ch. 0 from Mimulus Drive to Ch. 88	0	88	88	Access Level 2	Sealed	Public Road	12/10/2015
RDS_005396	Fergusons Lane	Bungal	Ch. 0 from Egerton-Ballark Road to Ch. 750	0	750	750	Unsealed	Unsealed	Public Road	1/07/1960
RDS_004894	Fifth Mews	Maddingley	Ch. 0 from Tilley Drive to Ch. 45	0	45	45	Access Level 2	Sealed	Public Road	1/07/2009
RDS_004408	Finn Court	Maddingley	Ch. 0 from Vallence Road to Ch. 360	0	360	360	Access Level 2	Sealed	Public Road	1/07/1971
RDS_005112	Finnin Street	Bacchus Marsh	Ch. 0 from Clifton Drive to Ch. 6	0	6	6	Access Level 1	Sealed	Public Road	1/07/2005
RDS_004759	Finnin Street	Bacchus Marsh	Ch. 6 from Clifton Drive to Ch. 132	6	132	126	Access Level 2	Sealed	Public Road	1/07/2004
RDS_005113	Finnin Street	Bacchus Marsh	Ch. 132 from Clifton Drive to Ch. 138	132	138	6	Access Level 1	Sealed	Public Road	1/07/2005
RDS_004890	First Mews	Maddingley	Ch. 0 from Tilley Drive to Ch. 55	0	55	55	Access Level 2	Sealed	Public Road	1/07/2009
RDS_043631	Fish Court	Ballan	Ch. 0 from Creek Court to Ch. 70	0	70	70	Access Level 2	Sealed	Public Road	3/05/2019
RDS_005345	Fishers Road	Scotsburn	Ch. 0 from Pryors Road to Ch. 1445	0	1445	1445	Unsealed	Unsealed	Public Road	1/07/1979
RDS_004044	Fisken Street	Ballan	Ch. 0 from Atkinson Street to Ch. 260	0	260	260	Access Level 1	Sealed	Public Road	1/07/1979
RDS_004410	Fisken Street	Bacchus Marsh	Ch. 0 from Main Street to Ch. 20	0	20	20	Collector	Sealed	Public Road	1/07/1979
RDS_005139	Fisken Street	Bacchus Marsh	Ch. 20 from Main Street to Ch. 50	20	50	30	Collector	Sealed	Public Road	1/07/1994
RDS_004411	Fisken Street	Bacchus Marsh	Ch. 30 from Main Street to Ch. 510	30	510	480	Collector	Sealed	Public Road	1/07/1984
RDS_004043	Fisken Street	Ballan	Ch. 260 from Atkinson Street to Ch. 380	260	380	120	Access Level 1	Sealed	Public Road	1/07/1975
RDS_004095	Fisken Street	Ballan	Ch. 405 from Atkinson Street to Ch. 520	405	520	115	Access Level 1	Sealed	Public Road	1/07/1955
RDS_004413	Fisken Street	Maddingley	Ch. 570 from Main Street to Ch. 860	570	860	290	Collector	Sealed	Public Road	1/07/1979
RDS_004414	Fisken Street	Maddingley	Ch. 860 from Main Street to Ch. 900	860	900	40	Collector	Sealed	Public Road	1/07/1979
RDS_004415	Fisken Street	Maddingley	Ch. 900 from Main Street to Ch. 950	900	950	50	Collector	Sealed	Public Road	1/07/1979
RDS_004416	Fisken Street	Maddingley	Ch. 950 from Main Street to Ch. 1040	950	1040	90	Collector	Sealed	Public Road	1/07/1980
RDS_004417	Fisken Street	Maddingley	Ch. 1040 from Main Street to Ch. 1220	1040	1220	180	Collector	Sealed	Public Road	1/07/1980
RDS_004418	Fisken Street	Maddingley	Ch. 1220 from Main Street to Ch. 1260	1220	1260	40	Collector	Sealed	Public Road	1/07/1979
RDS_004419	Fisken Street	Maddingley	Ch. 1260 from Main Street to Ch. 1350	1260	1350	90	Collector	Sealed	Public Road	1/07/1978
RDS_004709	Fisken Street	Maddingley	Ch. 1358 from Main Street to Ch. 1690	1358	1690	332	Collector	Sealed	Public Road	1/07/1969
RDS_005668	Fisken Street	Maddingley	Ch. 1720 from Main Street to Ch. 2160	1720	2160	440	Unsealed	Unsealed	Public Road	1/07/1989
RDS_006235	Fitch Court	Ballan	Ch. 0 from Hogan Road to Ch. 180	0	180	180	Access Level 2	Sealed	Public Road	30/01/2014
RDS_004205	Fitzroy Street	Darley	Ch. 0 from Grey Street to Ch. 75	0	75	75	Collector	Sealed	Public Road	1/07/1984
RDS_004206	Fitzroy Street	Darley	Ch. 75 from Grey Street to Ch. 450	75	450	375	Collector	Sealed	Public Road	1/07/1980
RDS_004207	Fitzroy Street	Darley	Ch. 500 from Grey Street to Ch. 610	500	610	110	Access Level 1	Sealed	Public Road	1/07/1971
RDS_004201	Fitzroy Street	Darley	Ch. 610 from Grey Street to Ch. 885	610	885	275	Access Level 1	Sealed	Public Road	1/07/1990
RDS_006014	Fitzroy Street	Darley	Ch. 885 from Grey Street to Ch. 1147	885	1147	262	Access Level 1	Sealed	Public Road	30/12/2012
RDS_006232	Fitzroy Street	Darley	Ch. 1147 from Grey Street to Ch. 1203	1147	1203	56	Access Level 1	Sealed	Public Road	30/01/2014
RDS_043323	Flack Street	Ballan	Ch. 0 from Old Ballanear Road to Ch. 306	0	306	306	Access Level 2	Sealed	Public Road	1/07/1970
RDS_043327	Flack Street	Ballan	Ch. 306 from Old Ballanear Road to Ch. 400	306	400	94	Access Level 2	Sealed	Public Road	22/03/2019
RDS_005504	Flacks Lane	Ballan	Ch. 0 from Ballan-Daylesford Road to Ch. 1135	0	1135	1135	Unsealed	Unsealed	Public Road	1/07/1960
RDS_005831	Flacks Lane	Ballan	Ch. 1140 from Ballan-Daylesford Road to Ch. 2230	1140	2230	1090	Unsealed	Unsealed	Public Road	1/07/1970
RDS_005505	Flacks Lane	Ballan	Ch. 2230 from Ballan-Daylesford Road to Ch. 3215	2230	3215	985	Unsealed	Unsealed	Public Road	1/07/1960
RDS_004760	Flanagans Drive	Merrimu	Ch. 0 from Bacchus Marsh Road to Ch. 1383	0	1383	1383	Access Level 1	Sealed	Public Road	1/07/2005
RDS_005029	Flanagans Drive	Merrimu	Ch. 1383 from Bacchus Marsh Road to Ch. 2746	1383	2746	1363	Access Level 1	Sealed	Public Road	1/07/1960

REGISTER OF PUBLIC ROADS

Asset ID	Road Name	Locality	Location Description	start ch	end ch	Segment Length (m)	Hierarchy	Surface Type	Road Type	Date Made Public
RDS_005583	Flemings Lane	Barrys Reef	Ch. 0 from Greendale-Trentham Road to Ch. 105		0	105	105 Unsealed	Unsealed	Public Road	1/07/1960
RDS_005431	Fletchers Lane	Mount Egerton	Ch. 0 from Yendon-Egerton Road to Ch. 145		0	145	145 Unsealed	Unsealed	Public Road	1/07/1960
RDS_005278	Foos Lane	Warrenheip	Ch. 0 from Yankee Flat Road to Ch. 1030		0	1030	1030 Unsealed	Unsealed	Public Road	1/07/1970
RDS_003608	Forbes Road	Dunstown	Ch. 0 from Old Melbourne Road to Ch. 50		0	50	50 Access Level 1	Sealed	Public Road	1/07/1990
RDS_005742	Forbes Road	Springbank	Ch. 0 from O'Connors Road to Ch. 2010		0	2010	2010 Unsealed	Unsealed	Public Road	1/07/1960
RDS_003609	Forbes Road	Leigh Creek	Ch. 50 from Old Melbourne Road to Ch. 2290		50	2290	2240 Access Level 1	Sealed	Public Road	1/07/1974
RDS_005176	Forbes Road	Leigh Creek	Ch. 2290 from Old Melbourne Road to Ch. 2315	2290		2315	25 Collector	Sealed	Public Road	1/07/1980
RDS_005342	Fords Lane	Elaine	Ch. 0 from Midland Highway to Ch. 820		0	820	820 Unsealed	Unsealed	Public Road	1/07/1970
RDS_005393	Fords Road	Morrison	Ch. 0 from Ballan-Meredith Road to Ch. 640		0	640	640 Unsealed	Unsealed	Public Road	1/07/1960
RDS_006015	Forest Court	Bacchus Marsh	Ch. 0 from Burbidge Drive to Ch. 87		0	87	87 Access Level 2	Sealed	Public Road	30/12/2012
RDS_003748	Forest Road	Morrison	Ch. 0 from Elaine-Morrison Road to Ch. 755		0	755	755 Access Level 2	Sealed	Public Road	1/07/1990
RDS_003749	Forest Road	Morrison	Ch. 775 from Elaine-Morrison Road to Ch. 1135	775		1135	360 Access Level 2	Sealed	Public Road	1/07/1986
RDS_003750	Forest Road	Morrison	Ch. 1135 from Elaine-Morrison Road to Ch. 1650	1135		1650	515 Access Level 2	Sealed	Public Road	1/07/1960
RDS_005388	Forest Road	Morrison	Ch. 1650 from Elaine-Morrison Road to Ch. 3040	1650		3040	1390 Unsealed	Unsealed	Public Road	1/07/1960
RDS_005802	Forest Road	Morrison	Ch. 3055 from Elaine-Morrison Road to Ch. 4325	3055		4325	1270 Unsealed	Unsealed	Public Road	1/07/1981
RDS_004893	Fourth Mews	Maddingley	Ch. 0 from Tilley Drive to Ch. 45		0	45	45 Access Level 2	Sealed	Public Road	1/07/2009
RDS_005569	Fowlers Lane	Myrniong	Ch. 0 from Greendale-Myrniong Road to Ch. 960		0	960	960 Unsealed	Unsealed	Public Road	1/07/1960
RDS_006285	Foxes Lane	Gordon	Ch. 0 from Cartons Road to Ch. 100		0	100	100 Access Level 2	Sealed	Public Road	1/07/1960
RDS_006286	Foxes Lane	Gordon	Ch. 100 from Cartons Road to Ch. 1150	100		1150	1050 Unsealed	Unsealed	Public Road	1/07/1960
RDS_004439	Franklin Street	Maddingley	Ch. 0 from Griffith Street to Ch. 45		0	45	45 Collector	Sealed	Public Road	1/07/1979
RDS_004440	Franklin Street	Maddingley	Ch. 45 from Griffith Street to Ch. 220		45	220	175 Collector	Sealed	Public Road	1/07/1971
RDS_004441	Franklin Street	Maddingley	Ch. 285 from Griffith Street to Ch. 480	285		480	195 Collector	Sealed	Public Road	1/07/1979
RDS_004054	Fraser Court	Ballan	Ch. 0 from Fraser Street to Ch. 160		0	160	160 Access Level 2	Sealed	Public Road	1/07/1991
RDS_004059	Fraser Street	Ballan	Ch. 0 from Berry Street to Ch. 200		0	200	200 Access Level 2	Sealed	Public Road	1/07/1980
RDS_003502	Frawleys Road	Leigh Creek	Ch. 0 from Black Swamp Road to Ch. 60		0	60	60 Access Level 2	Sealed	Public Road	1/07/1982
RDS_005221	Frawleys Road	Leigh Creek	Ch. 60 from Black Swamp Road to Ch. 1770	60		1770	1710 Unsealed	Unsealed	Public Road	1/07/1993
RDS_004761	Fredrick Street	Darley	Ch. 0 from Holts Lane to Ch. 245		0	245	245 Access Level 2	Sealed	Public Road	1/07/2004
RDS_005531	Frichots Lane	Ballan	Ch. 0 from Stonehut Lane to Ch. 1825		0	1825	1825 Unsealed	Unsealed	Public Road	1/07/1960
RDS_150170	Fulham Circuit	Bacchus Marsh	Ch. 0 from Adelong Way to Ch. 540		0	540	540 Access Level 2	Sealed	Public Road	4/07/2023
RDS_004593	Fuller Court	Hopetoun Park	Ch. 0 from Hammond Circuit to Ch. 350		0	350	350 Access Level 2	Sealed	Public Road	1/07/1996
RDS_004962	Gabriel Grove	Darley	Ch. 0 from Valentina Drive to Ch. 22		0	22	22 Access Level 2	Sealed	Public Road	1/07/2011
RDS_004963	Gabriel Grove	Darley	Ch. 22 from Valentina Drive to Ch. 106	22		106	84 Access Level 2	Sealed	Public Road	1/07/2011
RDS_005049	Gabriel Grove	Darley	Ch. 106 from Valentina Drive to Ch. 144	106		144	38 Access Level 2	Sealed	Public Road	1/07/2011
RDS_005050	Gabriel Grove	Darley	Ch. 144 from Valentina Drive to Ch. 168	144		168	24 Access Level 2	Sealed	Public Road	1/07/2011
RDS_005449	Gains Road	Mount Egerton	Ch. 0 from Whipstick Road to Ch. 220		0	220	220 Unsealed	Unsealed	Public Road	1/07/1960
RDS_005698	Gains South Road	Mount Egerton	Ch. 0 from Ballan-Egerton Road to Ch. 210		0	210	210 Unsealed	Unsealed	Public Road	1/07/1960
RDS_148398	Gao Circuit	Darley	Ch. 0 from Holts Lane to Ch. 247		0	247	247 Access Level 2	Sealed	Public Road	21/10/2022
RDS_005372	Gargans Road	Meredith	Ch. 0 from Midland Highway to Ch. 1450		0	1450	1450 Unsealed	Unsealed	Public Road	1/07/1970
RDS_003433	Garrards Lane	Myrniong	Ch. 0 from Old Western Highway to Ch. 200		0	200	200 Access Level 2	Sealed	Public Road	1/07/1960
RDS_003434	Garrards Lane	Myrniong	Ch. 200 from Old Western Highway to Ch. 1050	200		1050	850 Access Level 2	Sealed	Public Road	1/07/1960
RDS_003436	Garrards Lane	Myrniong	Ch. 1050 from Old Western Highway to Ch. 2485	1050		2485	1435 Access Level 2	Sealed	Public Road	1/07/1968
RDS_005210	Garrards Lane	Myrniong	Ch. 2485 from Old Western Highway to Ch. 3185	2485		3185	700 Unsealed	Unsealed	Public Road	1/07/1974
RDS_004947	Gascards Lane	Gordon	Ch. 0 from Old Melbourne Road to Ch. 360		0	360	360 Access Level 2	Sealed	Public Road	1/07/1995
RDS_005516	Gascards Lane	Gordon	Ch. 360 from Old Melbourne Road to Ch. 2250	360		2250	1890 Unsealed	Unsealed	Public Road	1/07/1960
RDS_004510	Gaynor Street	Maddingley	Ch. 0 from South Maddingley Road to Ch. 195		0	195	195 Access Level 2	Sealed	Public Road	1/07/1981
RDS_004511	Gaynor Street	Maddingley	Ch. 105 from South Maddingley Road to Ch. 320	105		320	215 Access Level 2	Sealed	Public Road	1/07/1983
RDS_005061	Gearys Lane	Ballan	Ch. 0 from Geelong-Ballan Road to Ch. 17		0	17	17 Access Level 2	Sealed	Public Road	1/07/1965
RDS_005520	Gearys Lane	Ballan	Ch. 17 from Geelong-Ballan Road to Ch. 3135	17		3135	3118 Unsealed	Unsealed	Public Road	1/07/1960
RDS_006277	Geddes Road	Bungaree	Ch. 0 from Barkstead Road to Ch. 757		0	757	757 Access Level 2	Sealed	Public Road	1/07/1945
RDS_006278	Geddes Road	Bungaree	Ch. 757 from Barkstead Road to Ch. 1460	757		1460	703 Access Level 2	Sealed	Public Road	1/07/1945
RDS_003512	Geddes Road	Bullarook	Ch. 1460 from Barkstead Road to Ch. 2980	1460		2980	1520 Access Level 2	Sealed	Public Road	1/07/2010
RDS_005120	Gell Street	Bacchus Marsh	Ch. 0 from Main Street to Ch. 5		0	5	5 Collector	Sealed	Public Road	1/07/1972
RDS_004358	Gell Street	Bacchus Marsh	Ch. 5 from Main Street to Ch. 60		5	60	55 Collector	Sealed	Public Road	1/07/1972
RDS_005121	Gell Street	Bacchus Marsh	Ch. 60 from Main Street to Ch. 65		60	65	5 Collector	Sealed	Public Road	1/07/1972
RDS_004359	Gell Street	Bacchus Marsh	Ch. 65 from Main Street to Ch. 110		65	110	45 Collector	Sealed	Public Road	1/07/1972
RDS_004360	Gell Street	Bacchus Marsh	Ch. 110 from Main Street to Ch. 210		110	210	100 Collector	Sealed	Public Road	1/07/1975
RDS_004357	Gell Street	Bacchus Marsh	Ch. 220 from Main Street to Ch. 340	220		340	120 Access Level 1	Sealed	Public Road	1/07/1971
RDS_005736	Geordies Lane	Scotsburn	Ch. 885 from Attwoods Road to Ch. 1880	885		1880	995 Unsealed	Unsealed	Public Road	1/07/1960
RDS_005555	George Lane	Blakeville	Ch. 0 from Spargo-Blakeville Road to Ch. 170		0	170	170 Unsealed	Unsealed	Public Road	1/07/1960
RDS_004369	George Street	Bacchus Marsh	Ch. 0 from Lerderberg Street to Ch. 100		0	100	100 Access Level 2	Sealed	Public Road	1/07/1987
RDS_004380	George Street	Bacchus Marsh	Ch. 100 from Lerderberg Street to Ch. 520	100		520	420 Access Level 2	Sealed	Public Road	1/07/1983
RDS_044029	Gibson Way	Maddingley	Ch. 0 from Moffatt Street to Ch. 150		0	150	150 Access Level 2	Sealed	Public Road	22/05/2020
RDS_003900	Gillespies Lane	Ballan	Ch. 0 from Ingliston Road to Ch. 185		0	185	185 Access Level 1	Sealed	Public Road	1/07/1960
RDS_003899	Gillespies Lane	Ballan	Ch. 185 from Ingliston Road to Ch. 670	185		670	485 Access Level 1	Sealed	Public Road	1/07/1965
RDS_005766	Gillespies Lane	Ballan	Ch. 670 from Ingliston Road to Ch. 1340	670		1340	670 Access Level 1	Sealed	Public Road	1/07/1979
RDS_003898	Gillespies Lane	Ballan	Ch. 1340 from Ingliston Road to Ch. 1495	1340		1495	155 Access Level 1	Sealed	Public Road	1/07/1992
RDS_003897	Gillespies Lane	Ballan	Ch. 1495 from Ingliston Road to Ch. 2120	1495		2120	625 Access Level 1	Sealed	Public Road	1/07/1970
RDS_004949	Gilletts Lane	Ingliston	Ch. 0 from Ingliston Road to Ch. 40		0	40	40 Access Level 2	Sealed	Public Road	1/07/1986
RDS_005615	Gilletts Lane	Ingliston	Ch. 50 from Ingliston Road to Ch. 220	50		220	170 Unsealed	Unsealed	Public Road	1/07/1980
RDS_005616	Gilletts Lane	Ingliston	Ch. 220 from Ingliston Road to Ch. 1020	220		1020	800 Unsealed	Unsealed	Public Road	1/07/1980
RDS_004762	Gingella Court	Ballan	Ch. 0 from Hogan Road to Ch. 310		0	310	310 Access Level 2	Sealed	Public Road	1/07/2005
RDS_004576	Gisborne Road	Coimadai	Ch. 0 from Gisborne Road to Ch. 50		0	50	50 Access Level 2	Sealed	Public Road	1/07/2006
RDS_004577	Gisborne Road	Coimadai	Ch. 0 from Gisborne Road to Ch. 50		0	50	50 Access Level 2	Sealed	Public Road	1/07/1960
RDS_005187	Gisborne Road Service Road	Darley	Ch. 0 from Wellington Street to Ch. 35		0	35	35 Access Level 2	Sealed	Public Road	1/07/1970
RDS_004991	Gisborne Road Service Road	Darley	Ch. 0 from Leila Court to Ch. 445		0	445	445 Access Level 2	Sealed	Public Road	1/07/1960
RDS_004390	Gisborne Road Service Road	Bacchus Marsh	Ch. 0 from Gisborne Road at Roundabout to Ch. 100		0	100	100 Access Level 2	Sealed	Public Road	1/07/1969
RDS_003464	Gisborne Road Service Road	Darley	Ch. 0 from Somerton Court to Ch. 260		0	260	260 Access Level 2	Sealed	Public Road	1/07/1970

REGISTER OF PUBLIC ROADS

Asset ID	Road Name	Locality	Location Description	start ch	end ch	Segment Length (m)	Hierarchy	Surface Type	Road Type	Date Made Public
RDS_147491	Gisborne Road Service Road	Darley	Ch. 0 from Jonathan Drive to Ch. 90		0	90	90 Access Level 2	Sealed	Public Road	10/12/2021
RDS_004575	Gisborne Road Service Road	Coimadai	Ch. 0 from Holts Lane to Ch. 260		0	260	260 Access Level 2	Sealed	Public Road	1/07/1972
RDS_004256	Gisborne Road Service Road	Darley	Ch. 0 from Bennetts Lane to Ch. 105		0	105	105 Access Level 2	Sealed	Public Road	1/07/1991
RDS_003463	Gisborne Road Service Road	Darley	Ch. 0 from Gisborne Road at Roundabout to Ch. 80		0	80	80 Access Level 2	Sealed	Public Road	1/07/1970
RDS_005626	Gisborne Road Service Road	Bacchus Marsh	Ch. 0 from Leila Court to Ch. 80		0	80	80 Unsealed	Unsealed	Public Road	1/07/1967
RDS_004250	Gisborne Road Service Road	Darley	Ch. 35 from Wellington Street to Ch. 90		35	90	55 Access Level 2	Sealed	Public Road	1/07/1974
RDS_004750	Gisborne Road Service Road	Darley	Ch. 90 from Somerton Court to Ch. 185		90	185	95 Access Level 2	Sealed	Public Road	1/07/1974
RDS_040846	Gladman Road	Maddingley	Ch. 0 from McCormacks Road to Ch. 167		0	167	167 Access Level 2	Sealed	Public Road	11/11/2016
RDS_041469	Gladman Road	Maddingley	Ch. 167 from McCormacks Road to Ch. 207		167	207	40 Access Level 2	Sealed	Public Road	1/03/2018
RDS_041470	Gladman Road	Maddingley	Ch. 232 from McCormacks Road to Ch. 254		232	254	22 Access Level 2	Sealed	Public Road	1/03/2018
RDS_042677	Gladman Road	Maddingley	Ch. 253 from McCormacks Road to Ch. 298		253	298	45 Access Level 2	Sealed	Public Road	20/08/2018
RDS_005467	Gladstone Street	Gordon	Ch. 0 from Nightingale Street to Ch. 205		0	205	205 Unsealed	Unsealed	Public Road	1/07/1960
RDS_005466	Gladstone Street	Gordon	Ch. 210 from Nightingale Street to Ch. 345		210	345	135 Unsealed	Unsealed	Public Road	1/07/1960
RDS_003846	Gladstone Street	Gordon	Ch. 345 from Nightingale Street to Ch. 526		345	526	181 Access Level 2	Sealed	Public Road	1/07/1990
RDS_005472	Gladstone Street	Gordon	Ch. 646 from Nightingale Street to Ch. 1016		646	1016	370 Unsealed	Unsealed	Public Road	1/07/1960
RDS_005473	Gladstone Street	Gordon	Ch. 1021 from Nightingale Street to Ch. 1106		1021	1106	85 Unsealed	Unsealed	Public Road	1/07/1960
RDS_004901	Gleeson Court	Maddingley	Ch. 0 from Tilley Drive to Ch. 10		0	10	10 Access Level 2	Sealed	Public Road	1/07/2009
RDS_005471	Gleeson Court	Gordon	Ch. 0 from Old Western Highway to Ch. 440		0	440	440 Unsealed	Unsealed	Public Road	1/07/1960
RDS_004902	Gleeson Court	Maddingley	Ch. 10 from Tilley Drive to Ch. 125		10	125	115 Access Level 2	Sealed	Public Road	1/07/2009
RDS_004904	Gleeson Court	Maddingley	Ch. 115 from Tilley Drive to Ch. 145		115	145	30 Access Level 2	Sealed	Public Road	1/07/2009
RDS_004903	Gleeson Court	Maddingley	Ch. 115 from Tilley Drive to Ch. 145		115	145	30 Access Level 2	Sealed	Public Road	1/07/2009
RDS_005224	Gleesons Road	Mollonghip	Ch. 0 from Barkstead Road to Ch. 1120		0	1120	1120 Unsealed	Unsealed	Public Road	1/07/1981
RDS_005259	Glenanes Road	Dunstown	Ch. 0 from Ti Tree Road to Ch. 678		0	678	678 Unsealed	Unsealed	Public Road	1/07/1970
RDS_005841	Glenanes Road	Dunstown	Ch. 678 from Ti Tree Road to Ch. 1748		678	1748	1070 Unsealed	Unsealed	Public Road	9/08/2022
RDS_004143	Gleneagles Court	Darley	Ch. 0 from Riversdale Crescent to Ch. 195		0	195	195 Access Level 2	Sealed	Public Road	1/07/2009
RDS_005063	Glenmore Road	Parwan	Ch. 0 from Bacchus Marsh-Geelong Road to Ch. 1044		0	1044	1044 Collector	Sealed	Public Road	1/07/1977
RDS_004828	Glenmore Road	Parwan	Ch. 1044 from Geelong-Bacchus Marsh Road to Ch. 2003		1044	2003	959 Collector	Sealed	Public Road	1/07/1955
RDS_005064	Glenmore Road	Rowsley	Ch. 2003 from Geelong-Bacchus Marsh Road to Ch. 2922		2003	2922	919 Collector	Sealed	Public Road	1/07/1993
RDS_006063	Glenmore Road	Rowsley	Ch. 2922 from Geelong-Bacchus Marsh Road to Ch. 3976		2922	3976	1054 Collector	Sealed	Public Road	1/07/1970
RDS_006064	Glenmore Road	Rowsley	Ch. 3976 from Geelong-Bacchus Marsh Road to Ch. 4786		3976	4786	810 Collector	Sealed	Public Road	1/07/1970
RDS_004543	Glenmore Road	Rowsley	Ch. 4801 from Geelong-Bacchus Marsh Road to Ch. 6964		4801	6964	2163 Access Level 1	Sealed	Public Road	1/07/2005
RDS_004705	Glenmore Road	Rowsley	Ch. 6964 from Geelong-Bacchus Marsh Road to Ch. 8630		6964	8630	1666 Access Level 1	Sealed	Public Road	1/07/1971
RDS_004544	Glenmore Road	Rowsley	Ch. 8630 from Geelong-Bacchus Marsh Road to Ch. 11797		8630	11797	3167 Access Level 1	Sealed	Public Road	1/07/1969
RDS_004546	Glenmore Road	Glenmore	Ch. 11817 from Geelong-Bacchus Marsh Road to Ch. 12757		11817	12757	940 Access Level 1	Sealed	Public Road	1/07/1976
RDS_003978	Glenmore Road	Glenmore	Ch. 12757 from Geelong-Bacchus Marsh Road to Ch. 13562		12757	13562	805 Access Level 1	Sealed	Public Road	1/07/1970
RDS_003977	Glenmore Road	Glenmore	Ch. 13562 from Geelong-Bacchus Marsh Road to Ch. 14707		13562	14707	1145 Access Level 1	Sealed	Public Road	1/07/1970
RDS_006252	Glenmore Road	Glenmore	Ch. 14707 from Geelong-Bacchus Marsh Road to Ch. 15921		14707	15921	1214 Access Level 1	Sealed	Public Road	1/07/1992
RDS_006253	Glenmore Road	Glenmore	Ch. 15921 from Geelong-Bacchus Marsh Road to Ch. 16401		15921	16401	480 Access Level 1	Sealed	Public Road	1/07/1992
RDS_006254	Glenmore Road	Glenmore	Ch. 16401 from Geelong-Bacchus Marsh Road to Ch. 17832		16401	17832	1431 Access Level 1	Sealed	Public Road	1/07/1992
RDS_003974	Glenmore Road	Mount Wallace	Ch. 17850 from Geelong-Bacchus Marsh Road to Ch. 20135		17850	20135	2285 Access Level 1	Sealed	Public Road	1/07/1973
RDS_003973	Glenmore Road	Mount Wallace	Ch. 20135 from Geelong-Bacchus Marsh Road to Ch. 22545		20135	22545	2410 Access Level 1	Sealed	Public Road	1/07/1982
RDS_005395	Gluepot Road	Morrison	Ch. 0 from Ballan-Meredith Road to Ch. 1830		0	1830	1830 Unsealed	Unsealed	Public Road	1/07/1960
RDS_042679	Godfrey Ridge	Maddingley	Ch. 0 from Stonehill Drive to Ch. 133		0	133	133 Access Level 2	Sealed	Public Road	20/11/2018
RDS_003992	Golden Point Road	Blackwood	Ch. 0 from Martin Street to Ch. 185		0	185	185 Access Level 1	Sealed	Public Road	1/07/1992
RDS_003993	Golden Point Road	Blackwood	Ch. 185 from Martin Street to Ch. 645		185	645	460 Access Level 1	Sealed	Public Road	1/07/1989
RDS_003994	Golden Point Road	Blackwood	Ch. 645 from Martin Street to Ch. 970		645	970	325 Access Level 1	Sealed	Public Road	1/07/1965
RDS_003995	Golden Point Road	Blackwood	Ch. 970 from Martin Street to Ch. 1365		970	1365	395 Access Level 1	Sealed	Public Road	1/07/1987
RDS_005602	Golden Point Road	Blackwood	Ch. 1370 from Martin Street to Ch. 2490		1370	2490	1120 Unsealed	Unsealed	Public Road	1/07/1960
RDS_004916	Golfers Nook	Darley	Ch. 0 from Riversdale Crescent to Ch. 40		0	40	40 Access Level 2	Sealed	Public Road	1/07/2009
RDS_004880	Goodenia Court	Darley	Ch. 0 from Seton Way to Ch. 115		0	115	115 Access Level 2	Sealed	Public Road	1/07/2011
RDS_003831	Gordon-Egerton Road	Gordon	Ch. 660 from Old Melbourne Road to Ch. 1630		660	1630	970 Collector	Sealed	Public Road	1/07/1983
RDS_005172	Gordon-Egerton Road	Gordon	Ch. 1630 from Old Melbourne Road to Ch. 1653		1630	1653	23 Collector	Sealed	Public Road	1/07/1977
RDS_003832	Gordon-Egerton Road	Gordon	Ch. 1653 from Old Melbourne Road to Ch. 2331		1653	2331	678 Collector	Sealed	Public Road	1/07/2005
RDS_003833	Gordon-Egerton Road	Mount Egerton	Ch. 2331 from Old Melbourne Road to Ch. 4762		2331	4762	2431 Collector	Sealed	Public Road	1/07/1998
RDS_003834	Gordon-Egerton Road	Mount Egerton	Ch. 4762 from Old Melbourne Road to Ch. 5362		4762	5362	600 Collector	Sealed	Public Road	1/07/1969
RDS_003835	Gordon-Egerton Road	Mount Egerton	Ch. 5362 from Old Melbourne Road to Ch. 5569		5362	5569	207 Collector	Sealed	Public Road	1/07/1975
RDS_004798	Gordon-Egerton Road	Mount Egerton	Ch. 5569 from Old Melbourne Road to Ch. 5716		5569	5716	147 Collector	Sealed	Public Road	1/07/1971
RDS_004053	Gorong Street	Ballan	Ch. 0 from Myrtle Grove Road to Ch. 380		0	380	380 Access Level 2	Sealed	Public Road	1/07/1987
RDS_004098	Gosling Street	Ballan	Ch. 0 from Jopling Street to Ch. 100		0	100	100 Access Level 2	Sealed	Public Road	1/07/1994
RDS_004096	Gosling Street	Ballan	Ch. 182 from Jopling Street to Ch. 282		182	282	100 Access Level 2	Sealed	Public Road	1/07/1971
RDS_004313	Gothic Drive	Bacchus Marsh	Ch. 0 from Underbank Boulevard to Ch. 55		0	55	55 Access Level 2	Sealed	Public Road	1/07/1976
RDS_005387	Government Road	Morrison	Ch. 0 from Ballan-Meredith Road to Ch. 320		0	320	320 Unsealed	Unsealed	Public Road	1/07/1960
RDS_003990	Grace Road	Blackwood	Ch. 0 from Greendale-Trentham Road to Ch. 225		0	225	225 Access Level 2	Sealed	Public Road	1/07/1976
RDS_004473	Graham Street	Bacchus Marsh	Ch. 0 from Main Street to Ch. 35		0	35	35 Access Level 1	Sealed	Public Road	1/07/1993
RDS_039536	Graham Street	Ballan	Ch. 0 from Crook Court to Ch. 155		0	155	155 Access Level 2	Sealed	Public Road	2/11/2015
RDS_004474	Graham Street	Bacchus Marsh	Ch. 35 from Main Street to Ch. 235		35	235	200 Access Level 1	Sealed	Public Road	1/07/2000
RDS_004475	Graham Street	Bacchus Marsh	Ch. 235 from Main Street to Ch. 445		235	445	210 Access Level 1	Sealed	Public Road	1/07/1979
RDS_004476	Graham Street	Bacchus Marsh	Ch. 445 from Main Street to Ch. 595		445	595	150 Access Level 1	Sealed	Public Road	1/07/2000
RDS_004477	Graham Street	Bacchus Marsh	Ch. 595 from Main Street to Ch. 700		595	700	105 Access Level 1	Sealed	Public Road	1/07/1971
RDS_148397	Grandview Crescent	Darley	Ch. 0 from Holts Lane to Ch. 452		0	452	452 Access Level 2	Sealed	Public Road	7/12/2022
RDS_004928	Grant Street Service Road	Maddingley	Ch. 0 from Meikle Street to Ch. 90		0	90	90 Access Level 1	Sealed	Public Road	1/07/1977
RDS_003452	Grant Street Service Road	Maddingley	Ch. 0 from Labilliere Street to Ch. 55		0	55	55 Access Level 1	Sealed	Public Road	1/07/2000
RDS_003455	Grant Street Service Road	Maddingley	Ch. 0 from Taverner Street to Ch. 100		0	100	100 Access Level 2	Sealed	Public Road	1/07/1988
RDS_004927	Grant Street Service Road	Maddingley	Ch. 90 from Meikle Street to Ch. 240		90	240	150 Access Level 1	Sealed	Public Road	1/07/1970
RDS_004929	Grant Street Service Road	Maddingley	Ch. 240 from Meikle Street to Ch. 275		240	275	35 Access Level 1	Sealed	Public Road	1/07/1978
RDS_004735	Grantleigh Drive	Darley	Ch. 0 from Cairns Drive to Ch. 145		0	145	145 Access Level 1	Sealed	Public Road	1/07/2004
RDS_005084	Grantleigh Drive	Darley	Ch. 145 from Cairns Drive to Ch. 155		145	155	10 Access Level 1	Sealed	Public Road	1/07/2004

REGISTER OF PUBLIC ROADS

Asset ID	Road Name	Locality	Location Description	start ch	end ch	Segment Length (m)	Hierarchy	Surface Type	Road Type	Date Made Public
RDS_005085	Grantleigh Drive	Darley	Ch. 155 from Cairns Drive to Ch. 505		155	505	350 Access Level 1	Sealed	Public Road	1/07/2004
RDS_005086	Grantleigh Drive	Darley	Ch. 505 from Cairns Drive to Ch. 515		505	515	10 Access Level 1	Sealed	Public Road	1/07/2004
RDS_005087	Grantleigh Drive	Darley	Ch. 515 from Cairns Drive to Ch. 835		515	835	320 Access Level 1	Sealed	Public Road	1/07/2004
RDS_005088	Grantleigh Drive	Darley	Ch. 835 from Cairns Drive to Ch. 845		835	845	10 Access Level 1	Sealed	Public Road	1/07/2004
RDS_005380	Grants Lane	Morrison	Ch. 0 from Elaine-Morrison Road to Ch. 3315		0	3315	3315 Unsealed	Unsealed	Public Road	1/07/1970
RDS_146768	Greendale-Trentham Road	Blackwood	Ch. 0 from Greendale-Trentham Road to Ch. 209		0	209	209 Unsealed	Unsealed	Public Road	1/07/2004
RDS_017410	Greendale-Trentham Road Service Road	Greendale	Ch. 0 from Greendale-Trentham Road 70m from Bradys Lane to Ch. 240		0	240	240 Unsealed	Unsealed	Public Road	30/01/2011
RDS_004171	Greene Court	Darley	Ch. 0 from Morrison Drive to Ch. 65		0	65	65 Access Level 2	Sealed	Public Road	1/07/1981
RDS_005245	Greene Road	Warrenheip	Ch. 0 from Mahars Road to Ch. 330		0	330	330 Unsealed	Unsealed	Public Road	1/07/1960
RDS_003843	Greenes Lane	Gordon	Ch. 0 from Boundary Road to Ch. 1140		0	1140	1140 Access Level 2	Sealed	Public Road	1/07/1990
RDS_003946	Greenhills Road	Greendale	Ch. 0 from Ballan-Greendale Road to Ch. 1375		0	1375	1375 Access Level 2	Sealed	Public Road	1/07/1960
RDS_005776	Greenhills Road	Blackwood	Ch. 1375 from Ballan-Greendale Road to Ch. 8302	1375	8302	8302	6927 Unsealed	Unsealed	Public Road	1/07/1960
RDS_005774	Greenhills Road	Blackwood	Ch. 8302 from Ballan-Greendale Road to Ch. 8799	8302	8799	8799	497 Unsealed	Unsealed	Public Road	1/07/1960
RDS_005777	Greenhills Road	Blackwood	Ch. 8799 from Ballan-Greendale Road to Ch. 9181	8799	9181	9181	382 Unsealed	Unsealed	Public Road	1/07/1960
RDS_005775	Greenhills Road	Blackwood	Ch. 9181 from Ballan-Greendale Road to Ch. 10018	9181	10018	10018	837 Unsealed	Unsealed	Public Road	1/07/1960
RDS_003947	Greenhills Road	Blackwood	Ch. 10018 from Ballan-Greendale Road to Ch. 10069	10018	10069	10069	51 Access Level 2	Sealed	Public Road	1/07/1960
RDS_004561	Greenhood Court	Long Forest	Ch. 0 from Sundew Avenue to Ch. 170		0	170	170 Access Level 2	Sealed	Public Road	1/07/1984
RDS_005578	Greens Lane	Beremboke	Ch. 0 from Brisbane Ranges Road to Ch. 1580		0	1580	1580 Unsealed	Unsealed	Public Road	1/07/1960
RDS_003966	Greens Lane	Beremboke	Ch. 1580 from Brisbane Ranges Road to Ch. 1930	1580	1930	1930	350 Access Level 2	Sealed	Public Road	1/07/1971
RDS_003967	Greens Lane	Beremboke	Ch. 1930 from Brisbane Ranges Road to Ch. 2000	1930	2000	2000	70 Access Level 2	Sealed	Public Road	1/07/1960
RDS_005333	Greeves Street	Clarendon	Ch. 0 from Midland Highway to Ch. 150		0	150	150 Unsealed	Unsealed	Public Road	1/07/1970
RDS_004562	Grevillea Court	Long Forest	Ch. 0 from Sundew Avenue to Ch. 150		0	150	150 Access Level 2	Sealed	Public Road	1/07/1999
RDS_004268	Grey Street	Darley	Ch. 0 from east end, east of Gisborne Road to Ch. 115		0	115	115 Access Level 1	Sealed	Public Road	1/07/1974
RDS_004267	Grey Street	Darley	Ch. 115 from east end, east of Gisborne Road to Ch. 190	115	190	190	75 Access Level 1	Sealed	Public Road	1/07/1974
RDS_004266	Grey Street	Darley	Ch. 190 from east end, east of Gisborne Road to Ch. 295	190	295	295	105 Access Level 1	Sealed	Public Road	1/07/1976
RDS_004269	Grey Street	Darley	Ch. 295 from east end, east of Gisborne Road to Ch. 370	295	370	370	75 Collector	Sealed	Public Road	1/07/1974
RDS_004270	Grey Street	Darley	Ch. 370 from east end, east of Gisborne Road to Ch. 845	370	845	845	475 Collector	Sealed	Public Road	1/07/1974
RDS_004271	Grey Street	Darley	Ch. 845 from east end, east of Gisborne Road to Ch. 1085	845	1085	1085	240 Collector	Sealed	Public Road	1/07/1974
RDS_004272	Grey Street	Darley	Ch. 845 from east end, east of Gisborne Road to Ch. 1085	845	1085	1085	240 Collector	Sealed	Public Road	1/07/1977
RDS_005082	Grey Street	Darley	Ch. 1085 from east end, east of Gisborne Road to Ch. 1190	1085	1190	1190	105 Collector	Sealed	Public Road	1/07/1974
RDS_004273	Grey Street	Darley	Ch. 1085 from east end, east of Gisborne Road to Ch. 1190	1085	1190	1190	105 Collector	Sealed	Public Road	1/07/1974
RDS_004274	Grey Street	Darley	Ch. 1190 from east end, east of Gisborne Road to Ch. 1800	1190	1800	1800	610 Collector	Sealed	Public Road	1/07/1974
RDS_004249	Grey Street	Darley	Ch. 1800 from east end, east of Gisborne Road to Ch. 2170	1800	2170	2170	370 Access Level 1	Sealed	Public Road	1/07/1992
RDS_004763	Grey Street	Darley	Ch. 2170 from east end, east of Gisborne Road to Ch. 2330	2170	2330	2330	160 Access Level 1	Sealed	Public Road	1/07/2005
RDS_003465	Griffith Street	Maddingley	Ch. 0 from Grant Street to Ch. 220		0	220	220 Collector	Sealed	Public Road	1/07/1973
RDS_003466	Griffith Street	Maddingley	Ch. 220 from Grant Street to Ch. 300	220	300	300	80 Collector	Sealed	Public Road	1/07/1977
RDS_004764	Griffith Street	Maddingley	Ch. 300 from Grant Street to Ch. 750	300	750	750	450 Collector	Sealed	Public Road	1/07/1974
RDS_003467	Griffith Street	Maddingley	Ch. 750 from Grant Street to Ch. 1015	750	1015	1015	265 Collector	Sealed	Public Road	1/07/1971
RDS_003799	Griffith Street	Maddingley	Ch. 1015 from Grant Street to Ch. 1125	1015	1125	1125	110 Collector	Sealed	Public Road	1/07/1994
RDS_005150	Griffith Street	Maddingley	Ch. 1125 from Grant Street to Ch. 1282	1125	1282	1282	157 Collector	Sealed	Public Road	1/07/1978
RDS_005151	Griffith Street	Maddingley	Ch. 1290 from Grant Street to Ch. 1320	1290	1320	1320	30 Collector	Sealed	Public Road	1/07/1978
RDS_047375	Griffith Street	Maddingley	Ch. 1329 from Grant Street to Ch. 1484	1329	1484	1484	155 Collector	Sealed	Public Road	1/07/1982
RDS_047376	Griffith Street	Maddingley	Ch. 1484 from Grant Street to Ch. 1770	1484	1770	1770	286 Collector	Sealed	Public Road	1/07/1982
RDS_004479	Griffith Street Service Road	Maddingley	Ch. 0 from Griffith Street 115m west of Grant Street to Ch. 100		0	100	100 Access Level 2	Sealed	Public Road	1/07/1989
RDS_003440	Griffith Street Service Road	Maddingley	Ch. 0 from Osborne Street to Ch. 105		0	105	105 Access Level 2	Sealed	Public Road	1/07/1988
RDS_003456	Griffith Street Service Road	Maddingley	Ch. 0 from Powlett Street to Ch. 110		0	110	110 Access Level 2	Sealed	Public Road	1/07/1988
RDS_003439	Griffith Street Service Road	Maddingley	Ch. 0 from Griffith Street 40m west of Essence Boulevard to Ch. 105		0	105	105 Access Level 2	Sealed	Public Road	1/07/2002
RDS_006230	Griffith Street Service Road	Maddingley	Ch. 0 from McCrae Street to Ch. 166		0	166	166 Access Level 2	Sealed	Public Road	30/01/2014
RDS_005149	Griffith Street Service Road	Maddingley	Ch. 0 from Franklin Street to Ch. 110		0	110	110 Access Level 2	Sealed	Public Road	1/07/1982
RDS_146769	Griffith Street Service Road	Maddingley	Ch. 0 from Griffith Street opposite Powlett Street to Ch. 261		0	261	261 Unsealed	Unsealed	Public Road	1/07/2004
RDS_005205	Griffith Street Service Road	Maddingley	Ch. 0 from Inglis Street to Ch. 125		0	125	125 Unsealed	Unsealed	Public Road	1/07/1970
RDS_005206	Griffith Street Service Road	Maddingley	Ch. 0 from Moore Street to Ch. 155		0	155	155 Unsealed	Unsealed	Public Road	1/07/1970
RDS_005207	Griffith Street Service Road	Maddingley	Ch. 0 from Barry Street to Ch. 115		0	115	115 Unsealed	Unsealed	Public Road	1/07/1970
RDS_004480	Griffith Street Service Road	Maddingley	Ch. 100 from Osborne Street to Ch. 130	100	130	130	30 Access Level 2	Sealed	Public Road	1/07/1988
RDS_004481	Griffith Street Service Road	Maddingley	Ch. 130 from Osborne Street to Ch. 220	130	220	220	90 Access Level 2	Sealed	Public Road	1/07/1988
RDS_004482	Griffith Street Service Road	Maddingley	Ch. 220 from Osborne Street to Ch. 255	220	255	255	35 Access Level 2	Sealed	Public Road	1/07/1988
RDS_004483	Griffith Street Service Road	Maddingley	Ch. 255 from Osborne Street to Ch. 300	255	300	300	45 Access Level 2	Sealed	Public Road	1/07/1988
RDS_005188	Griffith Street Service Road	Maddingley	Ch. 300 from Osborne Street to Ch. 385	300	385	385	85 Access Level 2	Sealed	Public Road	1/07/1980
RDS_005371	Griffiths Road	Meredith	Ch. 0 from Midland Highway to Ch. 890		0	890	890 Unsealed	Unsealed	Public Road	1/07/1977
RDS_005261	Grills Lane	Dunnstown	Ch. 0 from Old Melbourne Road to Ch. 700		0	700	700 Unsealed	Unsealed	Public Road	1/07/1970
RDS_005262	Grills Lane	Dunnstown	Ch. 700 from Old Melbourne Road to Ch. 1980	700	1980	1980	1280 Unsealed	Unsealed	Public Road	1/07/1979
RDS_005681	Grose Road	Gordon	Ch. 0 from Rosenow Street to Ch. 180		0	180	180 Unsealed	Unsealed	Public Road	1/07/1970
RDS_004457	Gulline Close	Bacchus Marsh	Ch. 0 from Clarinda Street to Ch. 160		0	160	160 Access Level 2	Sealed	Public Road	1/07/1989
RDS_005663	Gullines Road	Maddingley	Ch. 0 from Kerrs Road to Ch. 1150		0	1150	1150 Unsealed	Unsealed	Public Road	1/07/1960
RDS_005037	Gum Tree Terrace	Darley	Ch. 0 from Gabriel Grove to Ch. 82		0	82	82 Access Level 2	Sealed	Public Road	1/07/1970
RDS_004560	Gum Tree Terrace	Darley	Ch. 82 from Gabriel Grove to Ch. 173		82	173	91 Access Level 2	Sealed	Public Road	9/02/2011
RDS_146805	Gum Tree Terrace	Darley	Ch. 173 from Valentina Drive to Ch. 364	173	364	364	191 Access Level 2	Sealed	Public Road	5/02/2021
RDS_004317	Gunsynd Court	Bacchus Marsh	Ch. 0 from Underbank Boulevard to Ch. 160		0	160	160 Access Level 2	Sealed	Public Road	1/07/1976
RDS_004814	Guy Place	Maddingley	Ch. 0 from Slattery Court to Ch. 10		0	10	10 Access Level 2	Sealed	Public Road	1/07/2010
RDS_005161	Guy Place	Maddingley	Ch. 10 from Slattery Court to Ch. 70	10	70	70	60 Access Level 2	Sealed	Public Road	1/07/1971
RDS_005162	Guy Place	Maddingley	Ch. 70 from Slattery Court to Ch. 80	70	80	80	10 Access Level 2	Sealed	Public Road	1/07/1971
RDS_003901	Haddon Drive	Ballan	Ch. 0 from Gillespies Lane to Ch. 538		0	538	538 Access Level 2	Sealed	Public Road	1/07/1990
RDS_147179	Haddon Drive	Ballan	Ch. 538 from Haddon Drive to Ch. 678	538	678	678	140 Access Level 2	Sealed	Public Road	24/03/2021
RDS_006211	Hakea Close	Maddingley	Ch. 0 from Mimulus Road to Ch. 92		0	92	92 Access Level 2	Sealed	Public Road	30/01/2014
RDS_004048	Hall Street	Ballan	Ch. 0 from O'Cock Street to Ch. 280		0	280	280 Access Level 2	Sealed	Public Road	1/07/1994
RDS_044341	Halletts Way	Bacchus Marsh	Ch. 0 from Nth end of bridge over Werribee River to Ch. 76		0	76	76 Collector	Sealed	Public Road	18/08/2017
RDS_044348	Halletts Way	Bacchus Marsh	Ch. 76 from North end of Bridge over Werribee River to Ch. 138		76	138	62 Collector	Sealed	Public Road	8/05/2020

REGISTER OF PUBLIC ROADS

Asset ID	Road Name	Locality	Location Description	start ch	end ch	Segment Length (m)	Hierarchy	Surface Type	Road Type	Date Made Public
RDS_044343	Halletts Way	Bacchus Marsh	Ch. 138 from Nth end of bridge over Werribee River to Ch. 498		138	498	360 Collector	Sealed	Public Road	18/08/2017
RDS_042456	Halletts Way	Bacchus Marsh	Ch. 498 from Nth end of bridge over Werribee River to Ch. 724		498	724	226 Collector	Sealed	Public Road	18/08/2017
RDS_039587	Halletts Way	Bacchus Marsh	Ch. 724 from Nth end of bridge over Werribee River to Ch. 776		724	776	52 Collector	Sealed	Public Road	1/04/2016
RDS_039588	Halletts Way	Bacchus Marsh	Ch. 776 from Nth end of bridge over Werribee River to Ch. 805		776	805	29 Collector	Sealed	Public Road	1/04/2016
RDS_004300	Halletts Way	Bacchus Marsh	Ch. 805 from Nth end of bridge over Werribee River to Ch. 1017		805	1017	212 Collector	Sealed	Public Road	1/07/1991
RDS_004224	Halletts Way	Bacchus Marsh	Ch. 1017 from Nth end of bridge over Werribee River to Ch. 1049		1017	1049	32 Collector	Sealed	Public Road	1/07/1984
RDS_004225	Halletts Way	Bacchus Marsh	Ch. 1106 from Nth end of bridge over Werribee River to Ch. 1246		1106	1246	140 Collector	Sealed	Public Road	1/07/1991
RDS_005078	Halletts Way	Bacchus Marsh	Ch. 1246 from Nth end of bridge over Werribee River to Ch. 1319		1246	1319	73 Collector	Sealed	Public Road	1/07/1992
RDS_004226	Halletts Way	Bacchus Marsh	Ch. 1319 from Nth end of bridge over Werribee River to Ch. 1394		1319	1394	75 Collector	Sealed	Public Road	1/07/1991
RDS_005098	Halletts Way	Bacchus Marsh	Ch. 1394 from Nth end of bridge over Werribee River to Ch. 1571		1394	1571	177 Collector	Sealed	Public Road	1/07/1984
RDS_005100	Halletts Way	Bacchus Marsh	Ch. 1571 from Nth end of bridge over Werribee River to Ch. 1663		1571	1663	92 Collector	Sealed	Public Road	1/07/1990
RDS_004229	Halletts Way	Darley	Ch. 2145 from Nth end of bridge over Werribee River to Ch. 2204		2145	2204	59 Collector	Sealed	Public Road	1/07/1981
RDS_004230	Halletts Way	Darley	Ch. 2204 from Nth end of bridge over Werribee River to Ch. 2379		2204	2379	175 Collector	Sealed	Public Road	1/07/1992
RDS_004231	Halletts Way	Darley	Ch. 2379 from Nth end of bridge over Werribee River to Ch. 2547		2379	2547	168 Collector	Sealed	Public Road	1/07/1991
RDS_004232	Halletts Way	Darley	Ch. 2547 from Nth end of bridge over Werribee River to Ch. 2614		2547	2614	67 Collector	Sealed	Public Road	1/07/1992
RDS_004233	Halletts Way	Darley	Ch. 2614 from Nth end of bridge over Werribee River to Ch. 2750		2614	2750	136 Collector	Sealed	Public Road	1/07/1992
RDS_004234	Halletts Way	Darley	Ch. 2750 from Nth end of bridge over Werribee River to Ch. 2791		2750	2791	41 Collector	Sealed	Public Road	1/07/1984
RDS_004235	Halletts Way	Darley	Ch. 2791 from Nth end of bridge over Werribee River to Ch. 2875		2791	2875	84 Collector	Sealed	Public Road	1/07/1991
RDS_005101	Halletts Way	Darley	Ch. 2875 from Nth end of bridge over Werribee River to Ch. 2902		2875	2902	27 Collector	Sealed	Public Road	1/07/1992
RDS_005102	Halletts Way	Darley	Ch. 2902 from Nth end of bridge over Werribee River to Ch. 3185		2902	3185	283 Collector	Sealed	Public Road	1/07/1984
RDS_005103	Halletts Way	Darley	Ch. 3185 from Nth end of bridge over Werribee River to Ch. 3441		3185	3441	256 Collector	Sealed	Public Road	1/07/1984
RDS_039603	Halletts Way	Darley	Ch. 3441 from Nth end of bridge over Werribee River to Ch. 3617		3441	3617	176 Collector	Sealed	Public Road	11/11/2015
RDS_040752	Halletts Way	Darley	Ch. 3617 from Nth end of bridge over Werribee River to Ch. 4168		3617	4168	551 Collector	Sealed	Public Road	10/11/2015
RDS_005322	Halls Road	Lal Lal	Ch. 0 from Coalmine Road to Ch. 660		0	660	660 Unsealed	Unsealed	Public Road	1/07/1979
RDS_005765	Hamills Lane	Mount Wallace	Ch. 0 from Geelong-Ballan Road to Ch. 3060		0	3060	3060 Unsealed	Unsealed	Public Road	1/07/1979
RDS_004861	Hamills Lane	Mount Wallace	Ch. 3060 from Geelong-Ballan Road to Ch. 3080		3060	3080	20 Access Level 2	Sealed	Public Road	1/07/1981
RDS_005117	Hamilton Court	Bacchus Marsh	Ch. 0 from Clifton Drive to Ch. 5		0	5	5 Access Level 2	Sealed	Public Road	1/07/1995
RDS_004326	Hamilton Court	Bacchus Marsh	Ch. 5 from Clifton Drive to Ch. 100		5	100	95 Access Level 2	Sealed	Public Road	1/07/1967
RDS_006314	Hamish Road	Darley	Ch. 0 from Holts Lane to Ch. 200		0	200	200 Access Level 2	Sealed	Public Road	1/07/2011
RDS_148396	Hamish Road	Darley	Ch. 200 from Holts Lane to Ch. 431		200	431	231 Access Level 2	Sealed	Public Road	21/10/2022
RDS_004588	Hammond Circuit	Hopetoun Park	Ch. 0 from Riverview Drive to Ch. 1410		0	1410	1410 Access Level 2	Sealed	Public Road	1/07/1996
RDS_005699	Handley Street	Blackwood	Ch. 0 from Simmons Reef Road to Ch. 150		0	150	150 Unsealed	Unsealed	Public Road	1/07/1960
RDS_005243	Hanrahans Road	Bungaree	Ch. 0 from Torpys Road to Ch. 1640		0	1640	1640 Unsealed	Unsealed	Public Road	1/07/1960
RDS_003462	Hanson Street	Darley	Ch. 0 from Gisborne Road to Ch. 150		0	150	150 Access Level 2	Sealed	Public Road	1/07/1981
RDS_005260	Hansons Road	Dunnstown	Ch. 0 from Glenanes Road to Ch. 430		0	430	430 Unsealed	Unsealed	Public Road	1/07/1991
RDS_003668	Harbours Road	Yendon	Ch. 0 from Yendon No 2 Road to Ch. 1010		0	1010	1010 Access Level 1	Sealed	Public Road	1/07/1975
RDS_003669	Harbours Road	Yendon	Ch. 1010 from Yendon No 2 Road to Ch. 1175		1010	1175	165 Access Level 1	Sealed	Public Road	1/07/1986
RDS_003670	Harbours Road	Yendon	Ch. 1175 from Yendon No 2 Road to Ch. 3305		1175	3305	2130 Access Level 1	Sealed	Public Road	1/07/1982
RDS_005266	Harbours Road	Yendon	Ch. 3305 from Yendon No 2 Road to Ch. 3445		3305	3445	140 Unsealed	Unsealed	Public Road	1/07/1986
RDS_003449	Hardy Street	Myrniong	Ch. 0 from Short Street to Ch. 200		0	200	200 Access Level 2	Sealed	Public Road	1/07/1981
RDS_005197	Hardy Street	Myrniong	Ch. 200 from Short Street to Ch. 333		200	333	133 Unsealed	Unsealed	Public Road	1/07/1982
RDS_004218	Hare Court	Darley	Ch. 0 from Harvey Street to Ch. 35		0	35	35 Access Level 2	Sealed	Public Road	1/07/1994
RDS_042678	Harkness Road	Maddingley	Ch. 0 from Godfrey Ridge to Ch. 7		0	7	7 Access Level 2	Sealed	Public Road	20/11/2018
RDS_043931	Harkness Road	Maddingley	Ch. 7 from Godfrey Ridge to Ch. 143		7	143	136 Access Level 2	Sealed	Public Road	30/03/2020
RDS_147483	Harkness Road	Maddingley	Ch. 143 from Godfrey Ridge to Ch. 328		143	328	185 Access Level 2	Sealed	Public Road	26/05/2021
RDS_147640	Harkness Road	Maddingley	Ch. 328 from Godfrey Ridge to Ch. 436		328	436	108 Access Level 2	Sealed	Public Road	23/05/2022
RDS_047188	Harris Road	Lal Lal	Ch. 0 from Lal Lal Falls Road to Ch. 5086		0	5086	5086 Unsealed	Unsealed	Public Road	1/07/1939
RDS_047189	Harris Road	Lal Lal	Ch. 5086 from Lal Lal Falls Road to Ch. 5100		5086	5100	14 Access Level 2	Sealed	Public Road	1/07/1939
RDS_004838	Harry Vallence Drive	Maddingley	Ch. 0 from Griffith Street to Ch. 585		0	585	585 Access Level 2	Sealed	Public Road	1/07/2006
RDS_005156	Harry Vallence Drive	Maddingley	Ch. 585 from Griffith Street to Ch. 615		585	615	30 Access Level 2	Sealed	Public Road	1/07/2006
RDS_004736	Hartley Court	Bacchus Marsh	Ch. 0 from Dickson Street to Ch. 190		0	190	190 Access Level 2	Sealed	Public Road	1/07/2004
RDS_039835	Hartog Grove	Darley	Ch. 0 from Riverbend Drive to Ch. 44		0	44	44 Access Level 2	Sealed	Public Road	14/12/2015
RDS_041065	Hartog Grove	Darley	Ch. 44 from Riverbend Drive to Ch. 112		44	112	68 Access Level 2	Sealed	Public Road	14/12/2015
RDS_041468	Hartog Grove	Darley	Ch. 112 from Riverbend Drive to Ch. 167		112	167	55 Access Level 2	Sealed	Public Road	31/08/2017
RDS_005293	Harts Lane	Scotsburn	Ch. 0 from Yendon No 2 Road to Ch. 235		0	235	235 Unsealed	Unsealed	Public Road	1/07/1985
RDS_005730	Harts Lane	Yendon	Ch. 690 from Yendon No 2 Road to Ch. 1025		690	1025	335 Unsealed	Unsealed	Public Road	1/07/1960
RDS_006016	Harvest Home Road	Darley	Ch. 0 from Fitzroy Street to Ch. 60		0	60	60 Access Level 2	Sealed	Public Road	30/12/2012
RDS_006234	Harvest Home Road	Darley	Ch. 60 from Fitzroy Street to Ch. 152		60	152	92 Access Level 2	Sealed	Public Road	30/01/2014
RDS_041653	Harvest Home Road	Darley	Ch. 152 from Fitzroy Street to Ch. 198		152	198	46 Access Level 2	Sealed	Public Road	15/08/2017
RDS_004220	Harvey Street	Darley	Ch. 0 from Nathan Drive to Ch. 380		0	380	380 Access Level 2	Sealed	Public Road	1/07/1991
RDS_006055	Hasties Lane	Ballan	Ch. 0 from Geelong-Ballan Road to Ch. 15		0	15	15 Unsealed	Unsealed	Public Road	1/07/1960
RDS_006056	Hasties Lane	Ballan	Ch. 15 from Geelong-Ballan Road to Ch. 810		15	810	795 Unsealed	Unsealed	Public Road	1/07/1960
RDS_005450	Hastings Lane	Mount Egerton	Ch. 0 from Whipstick Road to Ch. 1080		0	1080	1080 Unsealed	Unsealed	Public Road	1/07/1960
RDS_003959	Hastings Road	Greendale	Ch. 0 from Greendale-Myrniong Road to Ch. 1225		0	1225	1225 Access Level 1	Sealed	Public Road	1/07/1964
RDS_042683	Hawkins Way	Maddingley	Ch. 0 from Stonehill Drive to Ch. 123		0	123	123 Access Level 2	Sealed	Public Road	20/11/2018
RDS_005783	Haydens Hill Road	Gordon	Ch. 0 from Callaghans Lane to Ch. 1000		0	1000	1000 Unsealed	Unsealed	Public Road	1/07/1989
RDS_005782	Haydens Hill Road	Gordon	Ch. 1000 from Callaghans Lane to Ch. 2000		1000	2000	1000 Unsealed	Unsealed	Public Road	1/07/1978
RDS_005773	Haywood Road	Lal Lal	Ch. 0 from Coalmine Road to Ch. 400		0	400	400 Access Level 2	Sealed	Public Road	1/07/1960
RDS_005772	Haywood Road	Lal Lal	Ch. 400 from Coalmine Road to Ch. 1180		400	1180	780 Access Level 2	Sealed	Public Road	1/07/1960
RDS_005318	Haywood Road	Lal Lal	Ch. 1180 from Coalmine Road to Ch. 1400		1180	1400	220 Access Level 2	Sealed	Public Road	1/07/1938
RDS_005319	Haywood Road	Lal Lal	Ch. 1400 from Coalmine Road to Ch. 1670		1400	1670	270 Unsealed	Unsealed	Public Road	1/07/1979
RDS_003954	Heath Court	Dales Creek	Ch. 0 from Cowans Drive to Ch. 120		0	120	120 Access Level 2	Sealed	Public Road	1/07/1960
RDS_004289	Heath Court	Darley	Ch. 0 from Grey Street to Ch. 50		0	50	50 Access Level 2	Sealed	Public Road	1/07/1990
RDS_005031	Hegarty Place	Maddingley	Ch. 0 from Darcy Street to Ch. 10		0	10	10 Access Level 1	Sealed	Public Road	1/07/1970
RDS_005032	Hegarty Place	Maddingley	Ch. 10 from Darcy Street to Ch. 128		10	128	118 Access Level 1	Sealed	Public Road	1/07/1970
RDS_005700	Henderson Lane	Coimadai	Ch. 0 from Antimony Mine Road to Ch. 1000		0	1000	1000 Unsealed	Unsealed	Public Road	1/07/1970
RDS_003583	Hennessys Road	Wallace	Ch. 0 from Westcotts Road to Ch. 2415		0	2415	2415 Access Level 2	Sealed	Public Road	1/07/1980

REGISTER OF PUBLIC ROADS

Asset ID	Road Name	Locality	Location Description	start ch	end ch	Segment Length (m)	Hierarchy	Surface Type	Road Type	Date Made Public
RDS_005701	Herrods Lane	Blakeville	Ch. 0 from Spargo Blakeville Road to Ch. 300		0	300	300 Unsealed	Unsealed	Public Road	1/07/1970
RDS_005270	Hewittsons Road	Navigators	Ch. 0 from Navigator-Dunnstown Road to Ch. 720		0	720	720 Unsealed	Unsealed	Public Road	1/07/1970
RDS_003935	Hicks Lane	Ballan	Ch. 0 from Ballanee Road to Ch. 335		0	335	335 Access Level 2	Sealed	Public Road	1/07/1948
RDS_004309	Higgins Court	Bacchus Marsh	Ch. 0 from Carey Crescent to Ch. 260		0	260	260 Access Level 2	Sealed	Public Road	1/07/2000
RDS_005426	Highland Court	Mount Egerton	Ch. 0 from Sharrocks Road to Ch. 515		0	515	515 Unsealed	Unsealed	Public Road	1/07/1960
RDS_004909	Hilda Street	Darley	Ch. 0 from Tate Street to Ch. 188		0	188	188 Access Level 2	Sealed	Public Road	1/07/2010
RDS_005609	Hills Road	Blackwood	Ch. 0 from Simmons Reef Road to Ch. 175		0	175	175 Unsealed	Unsealed	Public Road	1/07/1960
RDS_004478	Hillside Street	Maddingley	Ch. 0 from Griffith Street to Ch. 270		0	270	270 Access Level 2	Sealed	Public Road	1/07/1976
RDS_005217	Hillview Road	Glen Park	Ch. 0 from Seven Oaks Road to Ch. 720		0	720	720 Unsealed	Unsealed	Public Road	1/07/1970
RDS_006017	Hilton Rise	Darley	Ch. 0 from Cromarty Circuit to Ch. 45		0	45	45 Access Level 2	Sealed	Public Road	30/12/2012
RDS_004176	Hine Court	Darley	Ch. 0 from Mcleod Drive to Ch. 140		0	140	140 Access Level 2	Sealed	Public Road	1/07/1989
RDS_004180	Hobler Place	Darley	Ch. 0 from Morrison Drive to Ch. 80		0	80	80 Access Level 2	Sealed	Public Road	1/07/1977
RDS_005675	Hodges Road	Korweinguboora	Ch. 0 from Back Settlement Road to Ch. 280		0	280	280 Unsealed	Unsealed	Public Road	1/07/1960
RDS_005542	Hodges Road	Korweinguboora	Ch. 280 from Back Settlement Road to Ch. 1025	280	1025	745	Unsealed	Unsealed	Public Road	1/07/1960
RDS_147632	Hodges Road	Korweinguboora	Ch. 1025 from Back Settlement Road to Ch. 1215	1025	1215	190	Unsealed	Unsealed	Public Road	14/04/2022
RDS_004288	Hodgson Street	Darley	Ch. 0 from Jonathan Drive to Ch. 135		0	135	135 Access Level 2	Sealed	Public Road	1/07/1994
RDS_004132	Hogan Court	Darley	Ch. 0 from Cairns Drive to Ch. 255		0	255	255 Access Level 2	Sealed	Public Road	1/07/1987
RDS_004061	Hogan Road	Ballan	Ch. 0 from Densley Street to Ch. 700		0	700	700 Access Level 2	Sealed	Public Road	1/07/1970
RDS_148689	Hogan Road	Ballan	Ch. 700 from Densley Street to Ch. 800	700	800	100	Access Level 2	Sealed	Public Road	21/06/2023
RDS_005618	Hogan Road	Ballan	Ch. 700 from Densley Street to Ch. 760	700	760	60	Unsealed	Unsealed	Public Road	1/07/1970
RDS_005275	Hogarth's East Road	Scotsburn	Ch. 0 from Yendon No 2 Road to Ch. 270		0	270	270 Unsealed	Unsealed	Public Road	1/07/1960
RDS_017414	Hogarth's East Road	Scotsburn	Ch. 270 from Yendon No 2 Road to Ch. 630	270	630	360	Unsealed	Unsealed	Public Road	30/06/2015
RDS_041378	Hollis Crescent	Bacchus Marsh	Ch. 0 from Sublime Point Road to Ch. 126		0	126	126 Access Level 2	Sealed	Public Road	18/12/2017
RDS_044032	Hollyhoke Drive	Maddingley	Ch. 0 from Stonehill Drive to Ch. 270		0	270	270 Access Level 2	Sealed	Public Road	22/05/2020
RDS_146813	Hollyhoke Drive	Maddingley	Ch. 270 from Stonehill Drive to Ch. 367	270	367	97	Access Level 2	Sealed	Public Road	28/09/2020
RDS_151685	Hollyhoke Drive	Maddingley	Ch. 367 from Stonehill Drive to Ch. 503	367	503	136	Access Level 2	Sealed	Public Road	2/12/2024
RDS_043708	Holman Crescent	Bacchus Marsh	Ch. 0 from Halletts Way to Ch. 327		0	327	327 Access Level 2	Sealed	Public Road	1/07/2019
RDS_043715	Holman Crescent	Bacchus Marsh	Ch. 73 from Halletts Way to Ch. 92	73	92	19	Access Level 2	Sealed	Public Road	1/07/2019
RDS_043735	Holman Crescent	Bacchus Marsh	Ch. 327 from Halletts Way to Ch. 354	327	354	27	Access Level 2	Sealed	Public Road	4/10/2019
RDS_004262	Holts Lane	Darley	Ch. 0 from dead end east of Gisborne Rd to Ch. 500		0	500	500 Access Level 2	Sealed	Public Road	1/07/1982
RDS_004261	Holts Lane	Darley	Ch. 500 from dead end east of Gisborne Rd to Ch. 535	500	535	35	Access Level 1	Sealed	Public Road	1/07/1983
RDS_004260	Holts Lane	Darley	Ch. 535 from dead end east of Gisborne Rd to Ch. 735	535	735	200	Access Level 1	Sealed	Public Road	1/07/1993
RDS_004301	Holts Lane	Darley	Ch. 835 from dead end east of Gisborne Rd to Ch. 1200	835	1200	365	Access Level 1	Sealed	Public Road	1/07/1984
RDS_004302	Holts Lane	Darley	Ch. 1200 from dead end east of Gisborne Rd to Ch. 1590	1200	1590	390	Access Level 1	Sealed	Public Road	1/07/1960
RDS_005104	Holts Lane	Darley	Ch. 1590 from dead end east of Gisborne Rd to Ch. 1780	1590	1780	190	Access Level 1	Sealed	Public Road	1/07/1982
RDS_004303	Holts Lane	Darley	Ch. 1780 from dead end east of Gisborne Rd to Ch. 1855	1780	1855	75	Access Level 1	Sealed	Public Road	1/07/1982
RDS_005105	Holts Lane	Darley	Ch. 1855 from dead end east of Gisborne Rd to Ch. 2145	1855	2145	290	Access Level 1	Sealed	Public Road	1/07/2009
RDS_151683	Holts Lane	Darley	Ch. 1855 from Dead end east of Gisborne Road to Ch. 2145	1855	2145	290	Access Level 1	Sealed	Public Road	6/11/2024
RDS_004304	Holts Lane	Darley	Ch. 2205 from dead end east of Gisborne Rd to Ch. 2435	2205	2435	230	Access Level 1	Sealed	Public Road	1/07/1982
RDS_005106	Holts Lane	Darley	Ch. 2435 from dead end east of Gisborne Rd to Ch. 2470	2435	2470	35	Access Level 1	Sealed	Public Road	1/07/1982
RDS_004305	Holts Lane	Darley	Ch. 2470 from dead end east of Gisborne Rd to Ch. 2795	2470	2795	325	Access Level 1	Sealed	Public Road	1/07/2011
RDS_005107	Holts Lane	Darley	Ch. 2795 from dead end east of Gisborne Rd to Ch. 3215	2795	3215	420	Access Level 1	Sealed	Public Road	1/07/1982
RDS_004867	Hopetoun Park Road	Hopetoun Park	Ch. 0 from Western Freeway to Ch. 670		0	670	670 Collector	Sealed	Public Road	1/07/1976
RDS_004583	Hopetoun Park Road	Hopetoun Park	Ch. 980 from Western Freeway to Ch. 1060	980	1060	80	Collector	Sealed	Public Road	1/07/1995
RDS_005181	Hopetoun Park Road	Hopetoun Park	Ch. 1060 from Western Freeway to Ch. 1735	1060	1735	675	Collector	Sealed	Public Road	1/07/1976
RDS_005193	Hopetoun Park Road	Hopetoun Park	Ch. 1735 from Western Freeway to Ch. 1810	1735	1810	75	Collector	Sealed	Public Road	1/07/1996
RDS_004584	Hopetoun Park Road	Hopetoun Park	Ch. 1810 from Western Freeway to Ch. 2485	1810	2485	675	Access Level 1	Sealed	Public Road	1/07/1985
RDS_005330	Hopgoods Road	Clarendon	Ch. 0 from Midland Highway to Ch. 950		0	950	950 Unsealed	Unsealed	Public Road	1/07/1960
RDS_005464	Hopwood Street	Gordon	Ch. 0 from Grose Road to Ch. 130		0	130	130 Unsealed	Unsealed	Public Road	1/07/1960
RDS_005463	Hopwood Street	Gordon	Ch. 130 from Grose Road to Ch. 385		130	385	255 Unsealed	Unsealed	Public Road	1/07/1974
RDS_004938	Hopwood Street	Gordon	Ch. 385 from Grose Road to Ch. 415		385	415	30 Access Level 2	Sealed	Public Road	1/07/1990
RDS_004129	Horder Crescent	Darley	Ch. 0 from Cairns Drive to Ch. 350		0	350	350 Access Level 1	Sealed	Public Road	1/07/1981
RDS_004130	Horder Crescent	Darley	Ch. 350 from Cairns Drive to Ch. 930		350	930	580 Access Level 1	Sealed	Public Road	1/07/1990
RDS_005538	Horgan Track	Korweinguboora	Ch. 0 from Back Settlement Road to Ch. 385		0	385	385 Unsealed	Unsealed	Public Road	1/07/1960
RDS_005702	Hornell Lane	Coimadai	Ch. 0 from Camerons Road to Ch. 570		0	570	570 Unsealed	Unsealed	Public Road	1/07/1960
RDS_005703	Horsecrafts Road	Lal Lal	Ch. 0 from Eaglesons Road to Ch. 670		0	670	670 Unsealed	Unsealed	Public Road	1/07/2010
RDS_005753	Horsecrafts Road	Lal Lal	Ch. 670 from Eaglesons Road to Ch. 1930		670	1930	1260 Unsealed	Unsealed	Public Road	1/07/1970
RDS_003698	Horsehill Road	Elaine	Ch. 0 from Midland Highway to Ch. 330		0	330	330 Access Level 2	Sealed	Public Road	1/07/1965
RDS_003701	Horsehill Road	Elaine	Ch. 330 from Midland Highway to Ch. 2305		330	2305	1975 Access Level 2	Sealed	Public Road	1/07/1971
RDS_003700	Horsehill Road	Elaine	Ch. 2305 from Midland Highway to Ch. 4425		2305	4425	2120 Access Level 2	Sealed	Public Road	1/07/1999
RDS_004698	Horsehill South Road	Elaine	Ch. 4425 from Midland Highway to Ch. 6030		4425	6030	1605 Access Level 2	Sealed	Public Road	1/07/1968
RDS_003699	Horsehill South Road	Elaine	Ch. 6030 from Midland Highway to Ch. 6275		6030	6275	245 Access Level 2	Sealed	Public Road	1/07/1971
RDS_005352	Horsehill West Road	Elaine	Ch. 0 from Horsehill Road to Ch. 2885		0	2885	2885 Unsealed	Unsealed	Public Road	1/07/1971
RDS_005672	Horsehill West Road	Grenville	Ch. 2885 from Horsehill Road to Ch. 3775	2885	3775	890	Unsealed	Unsealed	Public Road	1/07/1960
RDS_047127	Horseshoe Circuit	Bacchus Marsh	Ch. 0 from Leila Court to Ch. 34		0	34	34 Access Level 2	Sealed	Public Road	27/02/2020
RDS_047130	Horseshoe Circuit	Bacchus Marsh	Ch. 0 from Horseshoe Circuit to Ch. 40		0	40	40 Access Level 2	Sealed	Public Road	27/02/2020
RDS_047128	Horseshoe Circuit	Bacchus Marsh	Ch. 34 from Leila Court to Ch. 274	34	274	240	Access Level 2	Sealed	Public Road	27/02/2020
RDS_047129	Horseshoe Circuit	Bacchus Marsh	Ch. 274 from Leila Court to Ch. 300		274	300	26 Access Level 2	Sealed	Public Road	27/02/2020
RDS_005271	Howards Road	Navigators	Ch. 0 from Navigator-Dunnstown Road to Ch. 920		0	920	920 Unsealed	Unsealed	Public Road	1/07/1970
RDS_005607	Huggett Lane	Blackwood	Ch. 0 from Golden Point Road to Ch. 60		0	60	60 Unsealed	Unsealed	Public Road	1/07/1960
RDS_005355	Hughes Road	Mount Doran	Ch. 0 from Mount Doran-Egerton Road to Ch. 1700		0	1700	1700 Unsealed	Unsealed	Public Road	1/07/1979
RDS_005828	Hughes Road	Lal Lal	Ch. 3030 from Mount Doran-Egerton Road to Ch. 4130		3030	4130	1100 Unsealed	Unsealed	Public Road	1/07/1970
RDS_005212	Inala Road	Wattle Flat	Ch. 0 from Bungaree-Creswick Road to Ch. 950		0	950	950 Unsealed	Unsealed	Public Road	1/07/1980
RDS_004737	Inglis Court	Ballan	Ch. 0 from Old Melbourne Road to Ch. 55		0	55	55 Access Level 2	Sealed	Public Road	1/07/2002
RDS_004430	Inglis Street	Maddingley	Ch. 0 from Griffith Street to Ch. 25		0	25	25 Access Level 2	Sealed	Public Road	1/07/1978
RDS_004431	Inglis Street	Maddingley	Ch. 25 from Griffith Street to Ch. 240		25	240	215 Access Level 2	Sealed	Public Road	1/07/1989
RDS_004432	Inglis Street	Maddingley	Ch. 255 from Griffith Street to Ch. 475		255	475	220 Access Level 2	Sealed	Public Road	1/07/1991

REGISTER OF PUBLIC ROADS

Asset ID	Road Name	Locality	Location Description	start ch	end ch	Segment Length (m)	Hierarchy	Surface Type	Road Type	Date Made Public
RDS_005819	Inglis Street Service Road	Ballan	Ch. 0 from Inglis Street 50m west of Bradshaw Street to Ch. 140		0	140	140 Unsealed	Unsealed	Public Road	1/07/1967
RDS_004765	Ingliston Drive	Ingliston	Ch. 0 from Ingliston Road to Ch. 190		0	190	190 Access Level 2	Sealed	Public Road	1/07/1978
RDS_003205	Ingliston Drive	Ingliston	Ch. 190 from Ingliston Road to Ch. 1205		190	1205	1015 Unsealed	Unsealed	Public Road	14/08/2014
RDS_004105	Ingliston Road	Ballan	Ch. 0 from Old Melbourne Road to Ch. 805		0	805	805 Access Level 1	Sealed	Public Road	1/07/1986
RDS_004106	Ingliston Road	Ballan	Ch. 805 from Old Melbourne Road to Ch. 915		805	915	110 Access Level 1	Sealed	Public Road	1/07/1991
RDS_004107	Ingliston Road	Ballan	Ch. 915 from Old Melbourne Road to Ch. 2157		915	2157	1242 Access Level 1	Sealed	Public Road	1/07/1986
RDS_004108	Ingliston Road	Ballan	Ch. 2157 from Old Melbourne Road to Ch. 2357		2157	2357	200 Access Level 1	Sealed	Public Road	1/07/1982
RDS_004109	Ingliston Road	Ballan	Ch. 2357 from Old Melbourne Road to Ch. 2772		2357	2772	415 Access Level 1	Sealed	Public Road	1/07/1991
RDS_004110	Ingliston Road	Ballan	Ch. 2772 from Old Melbourne Road to Ch. 4602		2772	4602	1830 Access Level 1	Sealed	Public Road	1/07/1991
RDS_004111	Ingliston Road	Ballan	Ch. 4602 from Old Melbourne Road to Ch. 4935		4602	4935	333 Access Level 1	Sealed	Public Road	1/07/1995
RDS_004112	Ingliston Road	Ingliston	Ch. 4935 from Old Melbourne Road to Ch. 5500		4935	5500	565 Access Level 1	Sealed	Public Road	1/07/1955
RDS_006045	Ingliston Road	Ingliston	Ch. 5500 from Old Melbourne Road to Ch. 6215		5500	6215	715 Access Level 1	Sealed	Public Road	1/07/1977
RDS_150355	Ingliston Road	Ingliston	Ch. 6215 from Old Melbourne Road to Ch. 6415		6215	6415	200 Access Level 1	Sealed	Public Road	1/07/1977
RDS_006046	Ingliston Road	Ingliston	Ch. 6415 from Old Melbourne Road to Ch. 7290		6415	7290	875 Access Level 1	Sealed	Public Road	1/07/1977
RDS_004114	Ingliston Road	Ingliston	Ch. 7290 from Old Melbourne Road to Ch. 8566		7290	8566	1276 Access Level 1	Sealed	Public Road	1/07/1977
RDS_005623	Ingliston Road	Ingliston	Ch. 8566 from Old Melbourne Road to Ch. 9574		8566	9574	1008 Access Level 1	Sealed	Public Road	1/07/1972
RDS_004796	Ingliston Road	Ingliston	Ch. 9574 from Old Melbourne Road to Ch. 10016		9574	10016	442 Access Level 1	Sealed	Public Road	1/07/1969
RDS_005735	Ingliston Road	Ingliston	Ch. 10016 from Old Melbourne Road to Ch. 11905		10016	11905	1889 Access Level 1	Sealed	Public Road	1/07/1982
RDS_041170	Ingliston Road	Ingliston	Ch. 11905 from Old Melbourne Road to Ch. 12055		11905	12055	150 Access Level 1	Sealed	Public Road	1/07/1955
RDS_006279	Ingliston-Settlement Road	Ingliston	Ch. 0 from Ingliston Road to Ch. 43		0	43	43 Access Level 2	Sealed	Public Road	1/07/1960
RDS_006280	Ingliston-Settlement Road	Ingliston	Ch. 43 from Ingliston Road to Ch. 2030		43	2030	1987 Unsealed	Unsealed	Public Road	1/07/1960
RDS_005204	Ingliston-Settlement Road	Ingliston	Ch. 2030 from Ingliston Road to Ch. 3720		2030	3720	1690 Unsealed	Unsealed	Public Road	1/07/1960
RDS_005093	Iredell Court	Darley	Ch. 0 from Dundas Street to Ch. 80		0	80	80 Access Level 2	Sealed	Public Road	1/07/2003
RDS_004650	Ironbark Road	Maddingley	Ch. 0 from Dog Trap Gully Road to Ch. 2033		0	2033	2033 Access Level 1	Sealed	Public Road	1/07/1983
RDS_005659	Ironbark Road	Ingliston	Ch. 2033 from Dog Trap Gully Road to Ch. 5755		2033	5755	3722 Access Level 1	Sealed	Public Road	1/07/1989
RDS_041171	Ironbark Road	Ingliston	Ch. 12055 from Dog Trap Gully Road to Ch. 12190		12055	12190	135 Access Level 1	Sealed	Public Road	1/07/1955
RDS_003680	Ironmine Road	Lal Lal	Ch. 0 from Lal Lal Falls Road to Ch. 3000		0	3000	3000 Access Level 2	Sealed	Public Road	1/07/1968
RDS_005521	Jaicomellis Lane	Ballan	Ch. 0 from Ingliston Road to Ch. 2175		0	2175	2175 Unsealed	Unsealed	Public Road	1/07/1960
RDS_017413	Jaicomellis Lane	Ballan	Ch. 2175 from Ingliston Road to Ch. 2995		2175	2995	820 Unsealed	Unsealed	Public Road	30/06/2015
RDS_005108	James Court	Bacchus Marsh	Ch. 0 from Clifton Drive to Ch. 6		0	6	6 Access Level 2	Sealed	Public Road	1/07/1988
RDS_004391	James Court	Bacchus Marsh	Ch. 6 from Clifton Drive to Ch. 60		6	60	54 Access Level 2	Sealed	Public Road	1/07/1976
RDS_005083	Janette Court	Darley	Ch. 0 from Grantleigh Drive to Ch. 10		0	10	10 Access Level 2	Sealed	Public Road	1/07/2003
RDS_004738	Janette Court	Darley	Ch. 10 from Grantleigh Drive to Ch. 150		10	150	140 Access Level 2	Sealed	Public Road	1/07/1980
RDS_038966	Jasmine Crescent	Ballan	Ch. 0 from Ingliston Road to Ch. 65		0	65	65 Access Level 2	Sealed	Public Road	25/11/2015
RDS_041080	Jasmine Crescent	Ballan	Ch. 65 from Ingliston Road to Ch. 205		65	205	140 Access Level 2	Sealed	Public Road	25/11/2015
RDS_038967	Jasmine Crescent	Ballan	Ch. 205 from Ingliston Road to Ch. 270		205	270	65 Access Level 2	Sealed	Public Road	25/11/2015
RDS_004307	Jeffreys Court	Bacchus Marsh	Ch. 0 from Carey Crescent to Ch. 70		0	70	70 Access Level 2	Sealed	Public Road	1/07/1982
RDS_005666	Jenzs Road	Parwan	Ch. 0 from Aerodrome Road to Ch. 367		0	367	367 Unsealed	Unsealed	Public Road	1/07/1960
RDS_005665	Jenzs Road	Parwan	Ch. 367 from Aerodrome Road to Ch. 2557		367	2557	2190 Unsealed	Unsealed	Public Road	1/07/1960
RDS_004745	Joan Court	Bacchus Marsh	Ch. 0 from Dickson Street to Ch. 50		0	50	50 Access Level 2	Sealed	Public Road	1/07/2004
RDS_004191	Johansen Place	Darley	Ch. 0 from Albert Street to Ch. 195		0	195	195 Access Level 2	Sealed	Public Road	1/07/1993
RDS_005582	Johnsons Road	Barrys Reef	Ch. 0 from Greendale-Trentham Road to Ch. 225		0	225	225 Unsealed	Unsealed	Public Road	1/07/1956
RDS_004281	Jonathan Drive	Darley	Ch. 0 from Gisborne Road to Ch. 850		0	850	850 Access Level 2	Sealed	Public Road	1/07/1979
RDS_004174	Jones Court	Darley	Ch. 0 from McLeod Drive to Ch. 70		0	70	70 Access Level 2	Sealed	Public Road	1/07/1987
RDS_004104	Jopling Street	Ballan	Ch. 0 from Walsh Street to Ch. 116		0	116	116 Access Level 1	Sealed	Public Road	1/07/1986
RDS_004103	Jopling Street	Ballan	Ch. 116 from Walsh Street to Ch. 477		116	477	361 Access Level 1	Sealed	Public Road	1/07/1960
RDS_004099	Jopling Street	Ballan	Ch. 477 from Walsh Street to Ch. 643		477	643	166 Access Level 2	Sealed	Public Road	1/07/1991
RDS_004100	Jopling Street	Ballan	Ch. 643 from Walsh Street to Ch. 747		643	747	104 Access Level 2	Sealed	Public Road	1/07/1986
RDS_005379	Jordans Lane	Elaine	Ch. 0 from Elaine-Egerton Road to Ch. 910		0	910	910 Unsealed	Unsealed	Public Road	1/07/1985
RDS_005090	Judann Court	Darley	Ch. 0 from Grantleigh Drive to Ch. 10		0	10	10 Access Level 2	Sealed	Public Road	1/07/2005
RDS_004766	Judann Court	Darley	Ch. 10 from Grantleigh Drive to Ch. 150		10	150	140 Access Level 2	Sealed	Public Road	1/07/2005
RDS_003537	Kanes Lane	Springbank	Ch. 0 from Ormond Road to Ch. 1955		0	1955	1955 Access Level 2	Sealed	Public Road	1/07/1950
RDS_005567	Kangaroo Road	Greendale	Ch. 0 from Lacote Road to Ch. 580		0	580	580 Unsealed	Unsealed	Public Road	1/07/1960
RDS_005704	Keams Lane	Yendon	Ch. 0 from Pope Street to Ch. 72		0	72	72 Unsealed	Unsealed	Public Road	1/07/1960
RDS_043186	Keddell Place	Maddingley	Ch. 0 from Croton Lane to Ch. 57		0	57	57 Access Level 2	Sealed	Public Road	4/03/2019
RDS_004835	Keith Court	Darley	Ch. 0 from Silverdale Drive to Ch. 110		0	110	110 Access Level 2	Sealed	Public Road	1/07/2006
RDS_005350	Kellys Road	Grenville	Ch. 760 from Buninyong-Mount Mercer Road to Ch. 5400		760	5400	4640 Unsealed	Unsealed	Public Road	1/07/1984
RDS_004843	Kelvin Way	Darley	Ch. 0 from Leonard Drive to Ch. 120		0	120	120 Access Level 2	Sealed	Public Road	1/07/2006
RDS_004832	Kennedy Place	Maddingley	Ch. 0 from McPherson Street to Ch. 255		0	255	255 Access Level 2	Sealed	Public Road	1/07/2006
RDS_005508	Kennedys Lane	Bunding	Ch. 0 from Ballan-Daylesford Road to Ch. 1710		0	1710	1710 Unsealed	Unsealed	Public Road	1/07/1984
RDS_005095	Kent Court	Darley	Ch. 0 from Fitzroy Street to Ch. 10		0	10	10 Access Level 2	Sealed	Public Road	1/07/2005
RDS_004767	Kent Court	Darley	Ch. 10 from Fitzroy Street to Ch. 100		10	100	90 Access Level 2	Sealed	Public Road	1/07/2005
RDS_004352	Kerr Street	Bacchus Marsh	Ch. 0 from Shea Street to Ch. 60		0	60	60 Access Level 2	Sealed	Public Road	1/07/1961
RDS_005524	Kerrins Lane	Ballan	Ch. 0 from Jaicomellis Lane to Ch. 1520		0	1520	1520 Unsealed	Unsealed	Public Road	1/07/1960
RDS_005525	Kerrins Lane	Ballan	Ch. 1520 from Jaicomellis Lane to Ch. 3000		1520	3000	1480 Unsealed	Unsealed	Public Road	1/07/1970
RDS_004656	Kerrs Road	Maddingley	Ch. 0 from Bacchus Marsh-Balliang Road to Ch. 250		0	250	250 Access Level 2	Sealed	Public Road	1/07/1967
RDS_005661	Kerrs Road	Maddingley	Ch. 250 from Bacchus Marsh-Balliang Road to Ch. 765		250	765	515 Unsealed	Unsealed	Public Road	1/07/1960
RDS_006290	Kerrs Road	Maddingley	Ch. 775 from Bacchus Marsh-Balliang Road to Ch. 1296		775	1296	521 Unsealed	Unsealed	Public Road	1/07/1975
RDS_006291	Kerrs Road	Maddingley	Ch. 1296 from Bacchus Marsh-Balliang Road to Ch. 2460		1296	2460	1164 Unsealed	Unsealed	Public Road	1/07/1975
RDS_005264	Kielsys Road	Navigators	Ch. 0 from Navigator-Dunntown Road to Ch. 880		0	880	880 Unsealed	Unsealed	Public Road	1/07/1989
RDS_005799	Kierces Road	Pootilla	Ch. 0 from Ralstons Road to Ch. 28		0	28	28 Access Level 2	Sealed	Public Road	1/07/2004
RDS_003501	Kierces Road	Pootilla	Ch. 28 from Ralstons Road to Ch. 1708		28	1708	1680 Access Level 2	Sealed	Public Road	1/07/1985
RDS_005220	Kierces Road	Pootilla	Ch. 1705 from Ralstons Road to Ch. 2535		1705	2535	830 Unsealed	Unsealed	Public Road	1/07/1970
RDS_005219	Kierces Road	Pootilla	Ch. 2535 from Ralstons Road to Ch. 3655		2535	3655	1120 Unsealed	Unsealed	Public Road	1/07/1970
RDS_044351	Killara Circuit	Bacchus Marsh	Ch. 0 from Adelong Way to Ch. 485		0	485	485 Access Level 2	Sealed	Public Road	29/11/2019
RDS_005257	Killamey Road	Warrenheip	Ch. 0 from Old Melbourne Road to Ch. 210		0	210	210 Unsealed	Unsealed	Public Road	1/07/1979
RDS_004458	King Street	Bacchus Marsh	Ch. 0 from Clarinda Street to Ch. 150		0	150	150 Access Level 2	Sealed	Public Road	1/07/1976

REGISTER OF PUBLIC ROADS

Asset ID	Road Name	Locality	Location Description	start ch	end ch	Segment Length (m)	Hierarchy	Surface Type	Road Type	Date Made Public
RDS_005728	King Street	Blackwood	Ch. 0 from Clarendon Street to Ch. 140		0	140	140 Unsealed	Unsealed	Public Road	1/07/1984
RDS_005326	Kingfisher Drive	Lal Lal	Ch. 0 from Kookaburra Road to Ch. 1000		0	1000	1000 Unsealed	Unsealed	Public Road	1/07/1960
RDS_005806	Kingfisher Drive	Lal Lal	Ch. 1000 from Kookaburra Road to Ch. 2030		1000	2030	1030 Unsealed	Unsealed	Public Road	1/07/1970
RDS_047146	Knight Street	Bacchus Marsh	Ch. 0 from Hollyhoke Drive to Ch. 133		0	133	133 Access Level 2	Sealed	Public Road	28/09/2020
RDS_004797	Kookaburra Road	Lal Lal	Ch. 0 from Clarendon-Lal Lal Road to Ch. 943		0	943	943 Access Level 1	Sealed	Public Road	1/07/1966
RDS_005323	Kookaburra Road	Lal Lal	Ch. 943 from Clarendon-Lal Lal Road to Ch. 2438		943	2438	1495 Unsealed	Unsealed	Public Road	1/07/1979
RDS_044375	Kyeamba Circuit	Bacchus Marsh	Ch. 0 from Adelong Way to Ch. 341		0	341	341 Access Level 2	Sealed	Public Road	29/11/2019
RDS_004858	Kyle Lane	Hopetoun Park	Ch. 0 from Hopetoun Park Road to Ch. 160		0	160	160 Access Level 2	Sealed	Public Road	1/07/1960
RDS_004982	Kyle Way	Bacchus Marsh	Ch. 0 from Clifton Drive to Ch. 6		0	6	6 Access Level 2	Sealed	Public Road	1/07/1995
RDS_004327	Kyle Way	Bacchus Marsh	Ch. 6 from Clifton Drive to Ch. 190		6	190	184 Access Level 2	Sealed	Public Road	1/07/1995
RDS_003958	La Cote Road	Greendale	Ch. 0 from Greendale-Myrniong Road to Ch. 1420		0	1420	1420 Access Level 1	Sealed	Public Road	1/07/1976
RDS_005566	La Cote Road	Greendale	Ch. 1420 from Greendale-Myrniong Road to Ch. 2780		1420	2780	1360 Unsealed	Unsealed	Public Road	1/07/1970
RDS_004443	Labilliere Street	Maddingley	Ch. 0 from Grant Street to Ch. 27		0	27	27 Collector	Sealed	Public Road	1/07/1990
RDS_004444	Labilliere Street	Maddingley	Ch. 15 from Grant Street to Ch. 285		15	285	270 Collector	Sealed	Public Road	1/07/1971
RDS_004445	Labilliere Street	Maddingley	Ch. 285 from Grant Street to Ch. 365		285	365	80 Collector	Sealed	Public Road	1/07/1971
RDS_004446	Labilliere Street	Maddingley	Ch. 365 from Grant Street to Ch. 600		365	600	235 Access Level 1	Sealed	Public Road	1/07/1971
RDS_004447	Labilliere Street	Maddingley	Ch. 600 from Grant Street to Ch. 865		600	865	265 Access Level 1	Sealed	Public Road	1/07/1971
RDS_004448	Labilliere Street	Maddingley	Ch. 865 from Grant Street to Ch. 1015		865	1015	150 Access Level 1	Sealed	Public Road	1/07/1971
RDS_005118	Ladds Court	Bacchus Marsh	Ch. 0 from Clifton Drive to Ch. 5		0	5	5 Access Level 2	Sealed	Public Road	1/07/1988
RDS_004394	Ladds Court	Bacchus Marsh	Ch. 5 from Clifton Drive to Ch. 120		5	120	115 Access Level 2	Sealed	Public Road	1/07/1979
RDS_043933	Ladhams Way	Maddingley	Ch. 0 from Stonehill Drive to Ch. 32		0	32	32 Access Level 2	Sealed	Public Road	30/03/2020
RDS_147484	Ladhams Way	Maddingley	Ch. 32 from Stonehill Drive to Ch. 180		32	180	148 Access Level 2	Sealed	Public Road	26/05/2021
RDS_147638	Ladhams Way	Maddingley	Ch. 180 from Stonehill Drive to Ch. 600		180	600	420 Access Level 2	Sealed	Public Road	23/05/2022
RDS_003666	Lal Lal Falls Road	Lal Lal	Ch. 0 from Yendon-Lal Lal Road to Ch. 2358		0	2358	2358 Access Level 1	Sealed	Public Road	1/07/1970
RDS_003667	Lal Lal Falls Road	Lal Lal	Ch. 2358 from Yendon-Lal Lal Road to Ch. 3400		2358	3400	1042 Access Level 1	Sealed	Public Road	1/07/1945
RDS_005265	Lal Lal Falls Road	Lal Lal	Ch. 3400 from Yendon-Lal Lal Road to Ch. 4555		3400	4555	1155 Unsealed	Unsealed	Public Road	1/07/1971
RDS_005374	Lal Lal Road	Morrison	Ch. 0 from Elaine-Morrison Road to Ch. 2010		0	2010	2010 Unsealed	Unsealed	Public Road	1/07/1970
RDS_004131	Lane Court	Darley	Ch. 0 from Cairns Drive to Ch. 80		0	80	80 Access Level 2	Sealed	Public Road	1/07/1979
RDS_005705	Lawson Lane	Greendale	Ch. 0 from Myrniong-Korobeit Road to Ch. 1400		0	1400	1400 Unsealed	Unsealed	Public Road	1/07/1960
RDS_004674	Lawson Road	Merrimu	Ch. 0 from Lerderderg Park Road to Ch. 1060		0	1060	1060 Access Level 2	Sealed	Public Road	1/07/1987
RDS_004879	Lay Court	Ballan	Ch. 0 from Walsh Street to Ch. 242		0	242	242 Access Level 2	Sealed	Public Road	1/07/2006
RDS_004866	Lay Street	Ballan	Ch. 0 from Walsh Street to Ch. 105		0	105	105 Access Level 2	Sealed	Public Road	1/07/1960
RDS_004865	Lay Street	Ballan	Ch. 105 from Walsh Street to Ch. 442		105	442	337 Access Level 2	Sealed	Public Road	1/07/1987
RDS_004097	Lay Street	Ballan	Ch. 472 from Walsh Street to Ch. 640		472	640	168 Access Level 2	Sealed	Public Road	1/07/1976
RDS_005373	Le Maitres Road	Elaine	Ch. 0 from Midland Highway to Ch. 3070		0	3070	3070 Unsealed	Unsealed	Public Road	1/07/1960
RDS_004487	Leahy Street	Maddingley	Ch. 0 from Darcy Street to Ch. 270		0	270	270 Access Level 2	Sealed	Public Road	1/07/1987
RDS_004829	Lebner Track	Coimadai	Ch. 0 from Gisborne Road to Ch. 20		0	20	20 Access Level 2	Sealed	Public Road	1/07/1986
RDS_004739	Lebex Road	Coimadai	Ch. 0 from Gisborne Road to Ch. 790		0	790	790 Access Level 2	Sealed	Public Road	1/07/2003
RDS_004389	Leila Court	Bacchus Marsh	Ch. 0 from Gisborne Road to Ch. 240		0	240	240 Access Level 2	Sealed	Public Road	1/07/1972
RDS_047126	Leila Court	Bacchus Marsh	Ch. 240 from Gisborne Road to Ch. 283		240	283	43 Access Level 2	Sealed	Public Road	27/02/2020
RDS_005422	Lennox Lane	Fiskville	Ch. 0 from Geelong-Ballan Road to Ch. 2415		0	2415	2415 Unsealed	Unsealed	Public Road	1/07/1960
RDS_004842	Leonard Drive	Darley	Ch. 0 from Dundas Street to Ch. 410		0	410	410 Access Level 2	Sealed	Public Road	1/07/2000
RDS_005254	Leonards Road	Millbrook	Ch. 0 from Old Melbourne Road to Ch. 580		0	580	580 Unsealed	Unsealed	Public Road	1/07/1970
RDS_004666	Lerderderg Gorge Road	Darley	Ch. 0 from Gisborne Road to Ch. 2000		0	2000	2000 Access Level 1	Sealed	Public Road	1/07/2000
RDS_004668	Lerderderg Gorge Road	Darley	Ch. 2035 from Gisborne Road to Ch. 2650		2035	2650	615 Access Level 1	Sealed	Public Road	1/07/1988
RDS_004669	Lerderderg Gorge Road	Darley	Ch. 2650 from Gisborne Road to Ch. 2682		2650	2682	32 Access Level 1	Sealed	Public Road	1/07/1976
RDS_004670	Lerderderg Gorge Road	Darley	Ch. 2682 from Gisborne Road to Ch. 4302		2682	4302	1620 Access Level 1	Sealed	Public Road	1/07/1980
RDS_004671	Lerderderg Gorge Road	Coimadai	Ch. 4302 from Gisborne Road to Ch. 5270		4302	5270	968 Access Level 1	Sealed	Public Road	1/07/1962
RDS_004672	Lerderderg Park Road	Merrimu	Ch. 0 from Gisborne Road to Ch. 600		0	600	600 Access Level 1	Sealed	Public Road	1/07/1987
RDS_004673	Lerderderg Park Road	Merrimu	Ch. 600 from Gisborne Road to Ch. 1835		600	1835	1235 Access Level 2	Sealed	Public Road	1/07/1976
RDS_005731	Lerderderg Park Road	Merrimu	Ch. 1835 from Gisborne Road to Ch. 2205		1835	2205	370 Unsealed	Unsealed	Public Road	1/07/1970
RDS_004708	Lerderderg Street	Bacchus Marsh	Ch. 0 from Dead end west of Gisborne Road to Ch. 40		0	40	40 Access Level 1	Sealed	Public Road	1/07/1985
RDS_004214	Lerderderg Street	Bacchus Marsh	Ch. 62 from Dead end west of Gisborne Road to Ch. 894		62	894	832 Access Level 1	Sealed	Public Road	1/07/1987
RDS_004215	Lerderderg Street	Bacchus Marsh	Ch. 894 from Dead end west of Gisborne Road to Ch. 1680		894	1680	786 Access Level 2	Sealed	Public Road	1/07/1969
RDS_005115	Leslie Court	Bacchus Marsh	Ch. 0 from McCullagh Street to Ch. 6		0	6	6 Access Level 2	Sealed	Public Road	1/07/2005
RDS_004768	Leslie Court	Bacchus Marsh	Ch. 6 from McCullagh Street to Ch. 66		6	66	60 Access Level 2	Sealed	Public Road	1/07/2005
RDS_003586	Lesters Road	Bungaree	Ch. 0 from Bungaree-Creswick Road to Ch. 1155		0	1155	1155 Access Level 1	Sealed	Public Road	1/07/1960
RDS_005173	Lesters Road	Bungaree	Ch. 1065 from Bungaree-Creswick Road to Ch. 1130		1065	1130	65 Access Level 1	Sealed	Public Road	1/07/1966
RDS_003587	Lesters Road	Bungaree	Ch. 1130 from Bungaree-Creswick Road to Ch. 2330		1130	2330	1200 Access Level 1	Sealed	Public Road	1/07/1987
RDS_005174	Lesters Road	Bungaree	Ch. 2330 from Bungaree-Creswick Road to Ch. 2515		2330	2515	185 Access Level 1	Sealed	Public Road	1/07/1970
RDS_005778	Leveretts Lane	Beremboke	Ch. 0 from Geelong-Ballan Road to Ch. 1000		0	1000	1000 Unsealed	Unsealed	Public Road	1/07/1979
RDS_005779	Leveretts Lane	Beremboke	Ch. 1000 from Geelong-Ballan Road to Ch. 2050		1000	2050	1050 Unsealed	Unsealed	Public Road	1/07/1960
RDS_005714	Lewis Lane	Pootilla	Ch. 0 from Springbank Road to Ch. 550		0	550	550 Unsealed	Unsealed	Public Road	1/07/1970
RDS_005357	Lewis Road	Elaine	Ch. 0 from Settlement Road to Ch. 585		0	585	585 Unsealed	Unsealed	Public Road	1/07/1972
RDS_005358	Lewis Road	Elaine	Ch. 585 from Settlement Road to Ch. 1050		585	1050	465 Unsealed	Unsealed	Public Road	1/07/1970
RDS_004184	Lewis Street	Darley	Ch. 0 from Wittick Street to Ch. 305		0	305	305 Access Level 2	Sealed	Public Road	1/07/1971
RDS_004883	Lewis Street	Darley	Ch. 305 from Wittick Street to Ch. 465		305	465	160 Access Level 2	Sealed	Public Road	1/07/1960
RDS_004355	Lidgett Street	Bacchus Marsh	Ch. 0 from Main Street to Ch. 70		0	70	70 Access Level 1	Sealed	Public Road	1/07/1972
RDS_005125	Lidgett Street	Bacchus Marsh	Ch. 70 from Main Street to Ch. 75		70	75	5 Access Level 1	Sealed	Public Road	1/07/1971
RDS_005126	Lidgett Street	Bacchus Marsh	Ch. 75 from Main Street to Ch. 220		75	220	145 Access Level 1	Sealed	Public Road	1/07/1971
RDS_005127	Lidgett Street	Bacchus Marsh	Ch. 220 from Main Street to Ch. 225		220	225	5 Access Level 1	Sealed	Public Road	1/07/1971
RDS_005128	Lidgett Street	Bacchus Marsh	Ch. 225 from Main Street to Ch. 375		225	375	150 Access Level 1	Sealed	Public Road	1/07/1971
RDS_005129	Lidgett Street	Bacchus Marsh	Ch. 375 from Main Street to Ch. 380		375	380	5 Access Level 1	Sealed	Public Road	1/07/1971
RDS_004356	Lidgett Street	Bacchus Marsh	Ch. 380 from Main Street to Ch. 550		380	550	170 Access Level 1	Sealed	Public Road	1/07/1960
RDS_005561	Lidgetts Lane	Greendale	Ch. 0 from Ballan-Greendale Road to Ch. 315		0	315	315 Unsealed	Unsealed	Public Road	1/07/1970
RDS_005645	Lidgetts Lane	Myrniong	Ch. 0 from Long Point Road to Ch. 800		0	800	800 Unsealed	Unsealed	Public Road	1/07/1970
RDS_004911	Light Close	Darley	Ch. 0 from Currington Crescent to Ch. 160		0	160	160 Access Level 2	Sealed	Public Road	1/07/2010

REGISTER OF PUBLIC ROADS

Asset ID	Road Name	Locality	Location Description	start ch	end ch	Segment Length (m)	Hierarchy	Surface Type	Road Type	Date Made Public
RDS_005530	Lightwoods Lane	Ballan	Ch. 0 from Shaws Road to Ch. 340		0	340	340 Unsealed	Unsealed	Public Road	1/07/1960
RDS_005554	Lilburne Lane	Blakeville	Ch. 0 from Blakeville Road to Ch. 90		0	90	90 Unsealed	Unsealed	Public Road	1/07/1960
RDS_005307	Lillis Lane	Mount Egerton	Ch. 0 from Yendon-Egerton Road to Ch. 1200		0	1200	1200 Unsealed	Unsealed	Public Road	1/07/1960
RDS_005308	Lillis Lane	Mount Egerton	Ch. 1200 from Yendon-Egerton Road to Ch. 1630	1200		1630	430 Unsealed	Unsealed	Public Road	1/07/1939
RDS_004876	Lilly Pilly Court	Darley	Ch. 0 from Nicholson Street to Ch. 120		0	120	120 Access Level 2	Sealed	Public Road	1/07/2010
RDS_004384	Linda Drive	Bacchus Marsh	Ch. 0 from Masons Lane to Ch. 150		0	150	150 Access Level 2	Sealed	Public Road	1/07/1965
RDS_004993	Lindsay Avenue	Merrimu	Ch. 0 from Flanagans Drive to Ch. 320		0	320	320 Access Level 2	Sealed	Public Road	1/07/2006
RDS_004308	Lindsay Place	Bacchus Marsh	Ch. 0 from Carey Crescent to Ch. 110		0	110	110 Access Level 2	Sealed	Public Road	1/07/2000
RDS_003553	Linehans Road	Springbank	Ch. 0 from Spargo Creek Road to Ch. 1600		0	1600	1600 Access Level 2	Sealed	Public Road	1/07/1984
RDS_003555	Linehans Road	Bolwarrah	Ch. 0 from Ormond Road to Ch. 195		0	195	195 Access Level 2	Sealed	Public Road	1/07/1976
RDS_003554	Linehans Road	Bolwarrah	Ch. 1600 from Ormond Road to Ch. 1920	1600		1920	320 Access Level 2	Sealed	Public Road	1/07/2010
RDS_005092	Links Road	Darley	Ch. 0 from Albert Street to Ch. 90		0	90	90 Collector	Sealed	Public Road	1/07/2011
RDS_004243	Links Road	Darley	Ch. 90 from Albert Street to Ch. 370		90	370	280 Collector	Sealed	Public Road	1/07/1973
RDS_004244	Links Road	Darley	Ch. 370 from Albert Street to Ch. 495		370	495	125 Collector	Sealed	Public Road	1/07/1967
RDS_004245	Links Road	Darley	Ch. 495 from Albert Street to Ch. 780		495	780	285 Collector	Sealed	Public Road	1/07/1976
RDS_004246	Links Road	Darley	Ch. 780 from Albert Street to Ch. 1420		780	1420	640 Access Level 1	Sealed	Public Road	1/07/1990
RDS_004247	Links Road	Darley	Ch. 1420 from Albert Street to Ch. 1660		1420	1660	240 Access Level 1	Sealed	Public Road	1/07/1975
RDS_041229	Lismore Circuit	Bacchus Marsh	Ch. 0 from Rosehill Drive to Ch. 137		0	137	137 Access Level 2	Sealed	Public Road	28/07/2017
RDS_042588	Lismore Circuit	Bacchus Marsh	Ch. 137 from Lismore Circuit to Ch. 333		137	333	196 Access Level 2	Sealed	Public Road	17/08/2018
RDS_041232	Lismore Circuit	Bacchus Marsh	Ch. 334 from Rosehill Drive to Ch. 371		334	371	37 Access Level 2	Sealed	Public Road	28/07/2017
RDS_004348	Little Court	Bacchus Marsh	Ch. 0 from Lidgett Street to Ch. 125		0	125	125 Access Level 2	Sealed	Public Road	1/07/1972
RDS_005402	Little Forest Road	Mount Egerton	Ch. 0 from Egerton-Bungeeltap Road to Ch. 3840		0	3840	3840 Unsealed	Unsealed	Public Road	1/07/1960
RDS_005403	Little Forest Road	Mount Egerton	Ch. 3840 from Egerton-Bungeeltap Road to Ch. 4950	3840		4950	1110 Unsealed	Unsealed	Public Road	1/07/1960
RDS_004946	Llandello Lane	Ballan	Ch. 0 from Old Melbourne Road to Ch. 229		0	229	229 Access Level 2	Sealed	Public Road	1/07/1972
RDS_005517	Llandello Lane	Ballan	Ch. 229 from Old Melbourne Road to Ch. 2209		229	2209	1980 Unsealed	Unsealed	Public Road	1/07/1960
RDS_005518	Llandello Lane	Ballan	Ch. 2209 from Old Melbourne Road to Ch. 2594		2209	2594	385 Unsealed	Unsealed	Public Road	1/07/1960
RDS_005519	Llandello North Lane	Ballan	Ch. 0 from Old Melbourne Road to Ch. 740		0	740	740 Unsealed	Unsealed	Public Road	1/07/1996
RDS_004881	Lobelia Court	Darley	Ch. 0 from Silverdale Drive to Ch. 68		0	68	68 Access Level 2	Sealed	Public Road	1/07/2009
RDS_004442	Lodge Street	Maddingley	Ch. 0 from Labilliere Street to Ch. 120		0	120	120 Access Level 2	Sealed	Public Road	1/07/1971
RDS_005646	Lohs Lane	Myrniong	Ch. 0 from Mount Blackwood Road to Ch. 1070		0	1070	1070 Unsealed	Unsealed	Public Road	1/07/1974
RDS_006208	Lomandra Avenue	Maddingley	Ch. 0 from Stonehill Drive to Ch. 290		0	290	290 Access Level 2	Sealed	Public Road	30/01/2014
RDS_005042	Lone Pine Square	Bacchus Marsh	Ch. 0 from Burbridge Drive to Ch. 300		0	300	300 Access Level 2	Sealed	Public Road	1/07/2006
RDS_004594	Long Forest Road	Long Forest	Ch. 0 from Old Western Highway to Ch. 1665		0	1665	1665 Collector	Sealed	Public Road	1/07/1996
RDS_004595	Long Forest Road	Long Forest	Ch. 1665 from Old Western Highway to Ch. 3000	1665		3000	1335 Collector	Sealed	Public Road	1/07/1975
RDS_004596	Long Forest Road	Long Forest	Ch. 3000 from Old Western Highway to Ch. 4650	3000		4650	1650 Collector	Sealed	Public Road	1/07/1991
RDS_004597	Long Forest Road	Long Forest	Ch. 4650 from Old Western Highway to Ch. 6060	4650		6060	1410 Collector	Sealed	Public Road	1/07/1970
RDS_003955	Long Gully Road	Greendale	Ch. 0 from Greendale-Trentham Road to Ch. 1500		0	1500	1500 Access Level 2	Sealed	Public Road	1/07/1980
RDS_005647	Long Point Road	Myrniong	Ch. 0 from Mount Blackwood Road to Ch. 1605		0	1605	1605 Unsealed	Unsealed	Public Road	1/07/1977
RDS_004605	Long Point Road	Myrniong	Ch. 1605 from Mount Blackwood Road to Ch. 2315	1605		2315	710 Access Level 2	Sealed	Public Road	1/07/1967
RDS_003493	Longs Hill Road	Glen Park	Ch. 0 from Bungaree-Creswick Road to Ch. 3110		0	3110	3110 Access Level 2	Sealed	Public Road	1/07/1975
RDS_147560	Longs Hill Road	Glen Park	Ch. 3110 from Bungaree-Creswick Road to Ch. 3450		3110	3450	340 Access Level 2	Sealed	Public Road	1/07/1975
RDS_003494	Longs Hill Road	Glen Park	Ch. 3450 from Bungaree-Creswick Road to Ch. 3775		3450	3775	325 Access Level 2	Sealed	Public Road	1/07/1991
RDS_004403	Lord Street	Bacchus Marsh	Ch. 0 from Main Street to Ch. 200		0	200	200 Access Level 1	Sealed	Public Road	1/07/1979
RDS_004404	Lord Street	Bacchus Marsh	Ch. 200 from Main Street to Ch. 290		200	290	90 Access Level 1	Sealed	Public Road	1/07/1991
RDS_004405	Lord Street	Bacchus Marsh	Ch. 290 from Main Street to Ch. 390		290	390	100 Access Level 1	Sealed	Public Road	1/07/1991
RDS_005327	Lorikeet Court	Lal Lal	Ch. 0 from Kingfisher Drive to Ch. 760		0	760	760 Unsealed	Unsealed	Public Road	1/07/1989
RDS_004332	Lorna Street	Bacchus Marsh	Ch. 0 from Simone Road to Ch. 50		0	50	50 Access Level 2	Sealed	Public Road	1/07/1985
RDS_004333	Lorna Street	Bacchus Marsh	Ch. 50 from Simone Road to Ch. 230		50	230	180 Access Level 2	Sealed	Public Road	1/07/1990
RDS_004375	Lorraine Place	Bacchus Marsh	Ch. 0 from Dugdale Street to Ch. 195		0	195	195 Access Level 2	Sealed	Public Road	1/07/1971
RDS_003458	Love Close	Maddingley	Ch. 0 from Parwan Road to Ch. 80		0	80	80 Access Level 2	Sealed	Public Road	1/07/1992
RDS_006018	Lucerne Way	Darley	Ch. 0 from Fitzroy Street to Ch. 68		0	68	68 Access Level 2	Sealed	Public Road	30/12/2012
RDS_039824	Lucerne Way	Darley	Ch. 48 from Fitzroy Street to Ch. 153		48	153	105 Access Level 2	Sealed	Public Road	14/12/2015
RDS_041654	Lucerne Way	Darley	Ch. 153 from Fitzroy Street to Ch. 198		153	198	45 Access Level 2	Sealed	Public Road	15/08/2017
RDS_046829	Luis Street	Ballan	Ch. 0 from Hogan Road to Ch. 101		0	101	101 Access Level 2	Sealed	Public Road	11/05/2020
RDS_148690	Luis Street	Ballan	Ch. 101 from Hogan Road to Ch. 310		101	310	209 Access Level 2	Sealed	Public Road	21/06/2023
RDS_004899	Lukes Link	Darley	Ch. 0 from Albert Street to Ch. 90		0	90	90 Access Level 2	Sealed	Public Road	1/07/2010
RDS_004969	Lukes Link	Darley	Ch. 90 from Albert Street to Ch. 100		90	100	10 Access Level 2	Sealed	Public Road	1/07/2010
RDS_004970	Lukes Link	Darley	Ch. 100 from Albert Street to Ch. 160		100	160	60 Access Level 2	Sealed	Public Road	1/07/2010
RDS_004971	Lukes Link	Darley	Ch. 160 from Albert Street to Ch. 170		160	170	10 Access Level 2	Sealed	Public Road	1/07/2010
RDS_005337	Lumsden Lane	Elaine	Ch. 0 from Midland Highway to Ch. 290		0	290	290 Unsealed	Unsealed	Public Road	1/07/1991
RDS_004264	Luton Court	Darley	Ch. 0 from Beresford Crescent to Ch. 165		0	165	165 Access Level 2	Sealed	Public Road	1/07/1974
RDS_004354	Lyle Street	Bacchus Marsh	Ch. 0 from Anderson Street to Ch. 500		0	500	500 Access Level 2	Sealed	Public Road	1/07/1988
RDS_005469	Lyndhurst Street	Gordon	Ch. 0 from Urquhart Street to Ch. 110		0	110	110 Unsealed	Unsealed	Public Road	1/07/1960
RDS_006281	Lyndhurst Street	Gordon	Ch. 110 from Urquhart Street to Ch. 1120		110	1120	1010 Unsealed	Unsealed	Public Road	1/07/1960
RDS_006282	Lyndhurst Street	Gordon	Ch. 1120 from Urquhart Street to Ch. 1160		1120	1160	40 Access Level 1	Sealed	Public Road	1/07/1960
RDS_004981	Lyon Place	Ballan	Ch. 0 from Myrtle Grove Road to Ch. 235		0	235	235 Access Level 2	Sealed	Public Road	1/07/2006
RDS_005283	Lyons Road	Navigators	Ch. 0 from Navigators Road to Ch. 550		0	550	550 Unsealed	Unsealed	Public Road	1/07/1970
RDS_005805	Lyons South Road	Navigators	Ch. 0 from Butlers Road to Ch. 700		0	700	700 Unsealed	Unsealed	Public Road	1/07/1960
RDS_005284	Lyons South Road	Navigators	Ch. 700 from Butlers Road to Ch. 1315		700	1315	615 Unsealed	Unsealed	Public Road	1/07/1981
RDS_005565	Lyons Street	Greendale	Ch. 0 from Napoleon Street to Ch. 125		0	125	125 Unsealed	Unsealed	Public Road	1/07/1988
RDS_003968	M Quigleys Lane	Beremboke	Ch. 0 from Beremboke Road to Ch. 15		0	15	15 Access Level 2	Sealed	Public Road	1/07/1985
RDS_005579	M Quigleys Lane	Beremboke	Ch. 15 from Beremboke Road to Ch. 1135		15	1135	1120 Unsealed	Unsealed	Public Road	1/07/1977
RDS_003908	Mackay Lane	Ballan	Ch. 0 from Bencess Lane to Ch. 695		0	695	695 Access Level 2	Sealed	Public Road	1/07/1992
RDS_004509	Madden Drive	Bacchus Marsh	Ch. 0 from Main Street to Ch. 495		0	495	495 Access Level 1	Sealed	Public Road	1/07/1991
RDS_003490	Madderns Road	Clarkes Hill	Ch. 0 from Ballarat-Daylesford Road to Ch. 1880		0	1880	1880 Access Level 1	Sealed	Public Road	1/07/1971
RDS_003489	Madderns Road	Wattle Flat	Ch. 1880 from Ballarat-Daylesford Road to Ch. 3410	1880		3410	1530 Access Level 1	Sealed	Public Road	1/07/1963
RDS_004740	Maddison Circuit	Darley	Ch. 0 from Grey Street to Ch. 800		0	800	800 Access Level 1	Sealed	Public Road	1/07/2004

REGISTER OF PUBLIC ROADS

Asset ID	Road Name	Locality	Location Description	start ch	end ch	Segment Length (m)	Hierarchy	Surface Type	Road Type	Date Made Public
RDS_004868	Maddisons Lane	Greendale	Ch. 0 from Greendale-Trentham Road to Ch. 270		0	270	270 Access Level 2	Sealed	Public Road	1/07/1971
RDS_004869	Maddisons Lane	Greendale	Ch. 270 from Greendale-Trentham Road to Ch. 350		270	350	80 Access Level 2	Sealed	Public Road	1/07/1971
RDS_005397	Magnus Lane	Bungal	Ch. 0 from Egerton-Ballark Road to Ch. 600		0	600	600 Unsealed	Unsealed	Public Road	1/07/1960
RDS_005670	Magrees Road	Navigators	Ch. 0 from Kielys Road to Ch. 485		0	485	485 Unsealed	Unsealed	Public Road	1/07/1979
RDS_005244	Mahars Road	Leigh Creek	Ch. 670 from Greene Road to Ch. 2040		670	2040	1370 Unsealed	Unsealed	Public Road	1/07/1985
RDS_003597	Mahars Road	Leigh Creek	Ch. 1370 from Greene Road to Ch. 1845		1370	1845	475 Access Level 2	Sealed	Public Road	1/07/1986
RDS_003598	Mahars Road	Leigh Creek	Ch. 1845 from Greene Road to Ch. 2060		1845	2060	215 Access Level 2	Sealed	Public Road	1/07/1980
RDS_003599	Mahars Road	Leigh Creek	Ch. 2060 from Greene Road to Ch. 2185		2060	2185	125 Access Level 2	Sealed	Public Road	1/07/2004
RDS_005455	Maher Street	Gordon	Ch. 0 from Brougham Street to Ch. 157		0	157	157 Unsealed	Unsealed	Public Road	1/07/1984
RDS_005416	Mahers East Lane	Mount Egerton	Ch. 0 from Ballan-Egerton Road to Ch. 900		0	900	900 Unsealed	Unsealed	Public Road	1/07/1960
RDS_005741	Mahers Lane	Mount Egerton	Ch. 0 from Cemetery Road to Ch. 500		0	500	500 Unsealed	Unsealed	Public Road	1/07/1960
RDS_004362	Mahoney Court	Bacchus Marsh	Ch. 0 from Malcol Street to Ch. 65		0	65	65 Access Level 2	Sealed	Public Road	1/07/1988
RDS_004532	Main Street	Bacchus Marsh	Ch. 1930 from Western Freeway/Condots Lane to Ch. 2245		1930	2245	315 Access Level 2	Sealed	Public Road	1/07/1982
RDS_004682	Main Street	Myrniong	Ch. 2552 from Western Freeway to Ch. 2761		2552	2761	209 Collector	Sealed	Public Road	1/07/1970
RDS_004771	Main Street	Myrniong	Ch. 2725 from Western Freeway to Ch. 3150		2725	3150	425 Access Level 2	Sealed	Public Road	1/07/2009
RDS_004769	Main Street	Myrniong	Ch. 2761 from Western Freeway to Ch. 3183		2761	3183	422 Collector	Sealed	Public Road	1/07/2005
RDS_004021	Main Street	Gordon	Ch. 13945 from Western Freeway at Ballan eastern interchange to Ch. 14375		13945	14375	430 Collector	Sealed	Public Road	1/07/1960
RDS_004022	Main Street	Gordon	Ch. 14375 from Western Freeway at Ballan eastern interchange to Ch. 14927		14375	14927	552 Collector	Sealed	Public Road	1/07/1960
RDS_004770	Main Street Service Road	Bacchus Marsh	Ch. 0 from Short Street to Ch. 235		0	235	235 Access Level 2	Sealed	Public Road	1/07/1960
RDS_004344	Main Street Service Road	Myrniong	Ch. 0 from Lidgett Street to Ch. 328		0	328	328 Access Level 2	Sealed	Public Road	1/07/1963
RDS_005746	Main Street Service Road	Bacchus Marsh	Ch. 0 from Main Street 90m west of O'Hagan Place to Ch. 315		0	315	315 Unsealed	Unsealed	Public Road	1/07/1960
RDS_005111	Maisie Court	Bacchus Marsh	Ch. 0 from Kyle Way to Ch. 6		0	6	6 Access Level 2	Sealed	Public Road	1/07/2010
RDS_004912	Maisie Court	Bacchus Marsh	Ch. 6 from Kyle Way to Ch. 155		6	155	149 Access Level 2	Sealed	Public Road	1/07/2009
RDS_004363	Malcolm Street	Bacchus Marsh	Ch. 0 from Young Street to Ch. 490		0	490	490 Access Level 2	Sealed	Public Road	1/07/1972
RDS_005451	Malones East Road	Mount Egerton	Ch. 0 from Whipstick Road to Ch. 345		0	345	345 Unsealed	Unsealed	Public Road	1/07/1960
RDS_005447	Malones Road	Mount Egerton	Ch. 0 from Gordon-Egerton Road to Ch. 470		0	470	470 Unsealed	Unsealed	Public Road	1/07/1960
RDS_005830	Malones Road	Lal Lal	Ch. 0 from Geordies Lane to Ch. 900		0	900	900 Unsealed	Unsealed	Public Road	1/07/1970
RDS_005428	Malones West Road	Mount Egerton	Ch. 0 from Trounces Lane to Ch. 145		0	145	145 Unsealed	Unsealed	Public Road	1/07/1960
RDS_005413	Manleys Road	Mount Egerton	Ch. 0 from Ballan-Egerton Road to Ch. 2145		0	2145	2145 Unsealed	Unsealed	Public Road	1/07/1960
RDS_004361	Manly Court	Bacchus Marsh	Ch. 0 from Malcol Street to Ch. 65		0	65	65 Access Level 2	Sealed	Public Road	1/07/1972
RDS_004162	Manning Boulevard	Darley	Ch. 0 from Links Road to Ch. 888		0	888	888 Access Level 1	Sealed	Public Road	1/07/1990
RDS_146806	Manning Boulevard	Darley	Ch. 0 from Links Road to Ch. 80		0	80	80 Access Level 2	Sealed	Public Road	5/02/2021
RDS_004163	Manning Boulevard	Darley	Ch. 888 from Links Road to Ch. 1369		888	1369	481 Access Level 1	Sealed	Public Road	1/07/2010
RDS_006237	Manning Boulevard	Darley	Ch. 1369 from Links Road to Ch. 1777		1369	1777	408 Access Level 2	Sealed	Public Road	30/01/2014
RDS_146804	Manning Boulevard	Darley	Ch. 1777 from Links Road to Ch. 2219		1777	2219	442 Access Level 2	Sealed	Public Road	5/02/2021
RDS_006238	Manning Boulevard	Darley	Ch. 2070 from Links Road to Ch. 2111		2070	2111	41 Access Level 2	Sealed	Public Road	30/01/2014
RDS_005216	Mannings Road	Glen Park	Ch. 0 from Longs Hill Road to Ch. 990		0	990	990 Unsealed	Unsealed	Public Road	1/07/1980
RDS_004364	Manor Street	Bacchus Marsh	Ch. 0 from Young Street to Ch. 415		0	415	415 Access Level 1	Sealed	Public Road	1/07/1981
RDS_150608	MARC Stadium	Maddingley	Ch. 0 from Taverner Street to Ch. 120		0	120	120 Access Level 2	Sealed	Public Road	29/06/2024
RDS_004452	Margaret Drive	Bacchus Marsh	Ch. 0 from Clarinda Street to Ch. 245		0	245	245 Access Level 1	Sealed	Public Road	1/07/1996
RDS_004451	Margaret Drive	Bacchus Marsh	Ch. 245 from Clarinda Street to Ch. 485		245	485	240 Access Level 1	Sealed	Public Road	1/07/1970
RDS_005816	Marshalls Lane	Beremboke	Ch. 0 from Beremboke Road to Ch. 1000		0	1000	1000 Unsealed	Unsealed	Public Road	1/07/1980
RDS_005573	Marshalls Lane	Beremboke	Ch. 1000 from Beremboke Road to Ch. 2080		1000	2080	1080 Unsealed	Unsealed	Public Road	1/07/1960
RDS_003987	Martin Street	Blackwood	Ch. 0 from Greendale-Trentham Road to Ch. 170		0	170	170 Access Level 1	Sealed	Public Road	1/07/1976
RDS_003988	Martin Street	Blackwood	Ch. 170 from Greendale-Trentham Road to Ch. 375		170	375	205 Access Level 1	Sealed	Public Road	1/07/1970
RDS_003989	Martin Street	Blackwood	Ch. 375 from Greendale-Trentham Road to Ch. 505		375	505	130 Access Level 1	Sealed	Public Road	1/07/1981
RDS_005596	Martin Street	Blackwood	Ch. 505 from Greendale-Trentham Road to Ch. 1185		505	1185	680 Unsealed	Unsealed	Public Road	1/07/1980
RDS_146815	Masons Lane	Bacchus Marsh	Ch. 0 from Masons Lane to Ch. 93		0	93	93 Access Level 2	Sealed	Public Road	13/07/2020
RDS_146814	Masons Lane	Bacchus Marsh	Ch. 0 from Young Street to Ch. 22		0	22	22 Unsealed	Unsealed	Public Road	1/07/2004
RDS_005821	Masons Lane	Bacchus Marsh	Ch. 0 from Dead end at The Lerderderg river to Ch. 90		0	90	90 Unsealed	Unsealed	Public Road	1/07/1965
RDS_004388	Masons Lane	Bacchus Marsh	Ch. 90 from Dead end at The Lerderderg river to Ch. 400		90	400	310 Access Level 1	Sealed	Public Road	1/07/1993
RDS_146816	Masons Lane	Bacchus Marsh	Ch. 93 from Masons Lane to Ch. 279		93	279	186 Unsealed	Unsealed	Public Road	1/07/2004
RDS_004387	Masons Lane	Bacchus Marsh	Ch. 400 from Dead end at The Lerderderg river to Ch. 710		400	710	310 Access Level 1	Sealed	Public Road	1/07/1982
RDS_004386	Masons Lane	Bacchus Marsh	Ch. 710 from Dead end at The Lerderderg river to Ch. 1120		710	1120	410 Access Level 1	Sealed	Public Road	1/07/1968
RDS_006283	Masons Lane	Bacchus Marsh	Ch. 1140 from Dead end at The Lerderderg river to Ch. 1200		1140	1200	60 Access Level 1	Sealed	Public Road	1/07/1974
RDS_006284	Masons Lane	Bacchus Marsh	Ch. 1200 from Dead end at The Lerderderg river to Ch. 1420		1200	1420	220 Access Level 1	Sealed	Public Road	1/07/1974
RDS_004338	Masons Lane	Bacchus Marsh	Ch. 1420 from Dead end at The Lerderderg river to Ch. 1530		1420	1530	110 Access Level 1	Sealed	Public Road	1/07/1977
RDS_004339	Masons Lane	Bacchus Marsh	Ch. 1530 from Dead end at The Lerderderg river to Ch. 1660		1530	1660	130 Access Level 1	Sealed	Public Road	1/07/1976
RDS_005591	Matheson Lane	Blackwood	Ch. 0 from Bates Road to Ch. 105		0	105	105 Unsealed	Unsealed	Public Road	1/07/1960
RDS_005202	Mays Road	Coimadai	Ch. 0 from Antimony Mine Road to Ch. 3000		0	3000	3000 Unsealed	Unsealed	Public Road	1/07/1960
RDS_005364	McAllisters Lane	Elaine	Ch. 0 from Mount Doran Road to Ch. 475		0	475	475 Unsealed	Unsealed	Public Road	1/07/1979
RDS_003442	McArthurs Road	Balliang	Ch. 0 from Bacchus Marsh-Balliang Road to Ch. 1495		0	1495	1495 Access Level 2	Sealed	Public Road	1/07/1970
RDS_004505	McBride Street	Bacchus Marsh	Ch. 0 from Madden Drive to Ch. 130		0	130	130 Access Level 2	Sealed	Public Road	1/07/1992
RDS_005228	McCarthy Road	Barkstead	Ch. 0 from Barkstead Road to Ch. 300		0	300	300 Unsealed	Unsealed	Public Road	1/07/1980
RDS_004862	McCarthy Road	Navigators	Ch. 0 from Yankee Flat Road to Ch. 115		0	115	115 Access Level 1	Sealed	Public Road	1/07/1990
RDS_005767	McCarthy Road	Navigators	Ch. 115 from Yankee Flat Road to Ch. 1395		115	1395	1280 Access Level 1	Sealed	Public Road	1/07/1979
RDS_004279	McCormack Court	Darley	Ch. 0 from Taylor Drive to Ch. 60		0	60	60 Access Level 2	Sealed	Public Road	1/07/1955
RDS_047394	McCormacks Road	Bacchus Marsh	Ch. 0 from Bacchus Marsh-Balliang Road to Ch. 88		0	88	88 Collector	Sealed	Public Road	8/09/2019
RDS_040843	McCormacks Road	Maddingley	Ch. 88 from Bacchus Marsh-Balliang Road to Ch. 199		88	199	111 Access Level 1	Sealed	Public Road	1/07/1991
RDS_040844	McCormacks Road	Maddingley	Ch. 199 from Bacchus Marsh-Balliang Road to Ch. 599		199	599	400 Access Level 1	Sealed	Public Road	1/07/1991
RDS_043916	McCormacks Road	Maddingley	Ch. 599 from Bacchus Marsh-Balliang Road to Ch. 699		599	699	100 Access Level 1	Sealed	Public Road	1/07/1991
RDS_151307	McCormacks Road	Maddingley	Ch. 699 from Bacchus Marsh-Balliang Road to Ch. 2025		699	2025	1326 Access Level 1	Sealed	Public Road	1/07/1991
RDS_151689	McCormacks Road	Maddingley	Ch. 699 from Bacchus Marsh-Balliang Road to Ch. 1054		699	1054	355 Access Level 1	Sealed	Public Road	2/12/2024
RDS_043895	McCormacks Road	Maddingley	Ch. 1054 from Bacchus Marsh-Balliang Road to Ch. 2025		1054	2025	971 Access Level 1	Sealed	Public Road	1/07/1991
RDS_004700	McCormacks Road	Maddingley	Ch. 2025 from Bacchus Marsh-Balliang Road to Ch. 2050		2025	2050	25 Access Level 1	Sealed	Public Road	1/07/1972
RDS_004647	McCormacks Road	Maddingley	Ch. 2050 from Bacchus Marsh-Balliang Road to Ch. 2080		2050	2080	30 Access Level 1	Sealed	Public Road	1/07/1985
RDS_004437	McCrae Street	Maddingley	Ch. 0 from Griffith Street to Ch. 25		0	25	25 Access Level 2	Sealed	Public Road	1/07/1979

REGISTER OF PUBLIC ROADS

Asset ID	Road Name	Locality	Location Description	start ch	end ch	Segment Length (m)	Hierarchy	Surface Type	Road Type	Date Made Public
RDS_004436	McCrae Street	Maddingley	Ch. 25 from Griffith Street to Ch. 225		25	225	200 Access Level 2	Sealed	Public Road	1/07/1968
RDS_005145	McCrae Street	Maddingley	Ch. 220 from Griffith Street to Ch. 235		220	235	15 Access Level 2	Sealed	Public Road	1/07/1979
RDS_004438	McCrae Street	Maddingley	Ch. 250 from Griffith Street to Ch. 435		250	435	185 Access Level 2	Sealed	Public Road	1/07/1981
RDS_004772	McCullagh Street	Bacchus Marsh	Ch. 0 from Dead end west of Finnin Street to Ch. 395		0	395	395 Access Level 2	Sealed	Public Road	1/07/2009
RDS_004913	McCullagh Street	Bacchus Marsh	Ch. 395 from Dead end west of Finnin Street to Ch. 465		395	465	70 Access Level 2	Sealed	Public Road	1/07/2005
RDS_005114	McCullagh Street	Bacchus Marsh	Ch. 465 from Dead end west of Finnin Street to Ch. 560		465	560	95 Access Level 2	Sealed	Public Road	1/07/2004
RDS_004453	McDonald Court	Bacchus Marsh	Ch. 0 from Margaret Drive to Ch. 130		0	130	130 Access Level 2	Sealed	Public Road	1/07/1979
RDS_005412	McDonalds Lane	Mount Egerton	Ch. 0 from Manleys Road to Ch. 820		0	820	820 Unsealed	Unsealed	Public Road	1/07/1960
RDS_004374	McFarland Street	Bacchus Marsh	Ch. 0 from Gisborne Road to Ch. 400		0	400	400 Access Level 2	Sealed	Public Road	1/07/1979
RDS_005124	McFarland Street	Bacchus Marsh	Ch. 410 from Gisborne Road to Ch. 420		410	420	10 Access Level 2	Sealed	Public Road	1/07/1971
RDS_004373	McFarland Street	Bacchus Marsh	Ch. 420 from Gisborne Road to Ch. 490		420	490	70 Access Level 2	Sealed	Public Road	1/07/1971
RDS_005673	McFarlanes Lane	Mount Egerton	Ch. 0 from Egerton-Ballark Road to Ch. 620		0	620	620 Unsealed	Unsealed	Public Road	1/07/1960
RDS_004398	McGrath Street	Bacchus Marsh	Ch. 0 from Fisken Street to Ch. 340		0	340	340 Access Level 2	Sealed	Public Road	1/07/1979
RDS_004456	McGregor Court	Bacchus Marsh	Ch. 0 from Margaret Drive to Ch. 100		0	100	100 Access Level 2	Sealed	Public Road	1/07/1979
RDS_003605	McGuigans Road	Millbrook	Ch. 0 from Old Melbourne Road to Ch. 2370		0	2370	2370 Access Level 2	Sealed	Public Road	1/07/1991
RDS_004695	McGuigans Road	Millbrook	Ch. 2370 from Old Melbourne Road to Ch. 4756		2370	4756	2386 Access Level 2	Sealed	Public Road	1/07/1980
RDS_005499	McHughs Road	Gordon	Ch. 0 from Moorabool West Road to Ch. 995		0	995	995 Unsealed	Unsealed	Public Road	1/07/1970
RDS_005500	McHughs Road	Gordon	Ch. 995 from Moorabool West Road to Ch. 1580		995	1580	585 Unsealed	Unsealed	Public Road	1/07/1960
RDS_005452	McIntoshs East Lane	Mount Egerton	Ch. 0 from Gordon-Egerton Road to Ch. 600		0	600	600 Unsealed	Unsealed	Public Road	1/07/1960
RDS_004940	McIntoshs Lane	Mount Egerton	Ch. 0 from Gordon-Egerton Road to Ch. 25		0	25	25 Access Level 2	Sealed	Public Road	1/07/1960
RDS_005429	McIntoshs Lane	Mount Egerton	Ch. 25 from Gordon-Egerton Road to Ch. 1445		25	1445	1420 Unsealed	Unsealed	Public Road	1/07/1996
RDS_005707	McIvor Road	Wallace	Ch. 0 from Westcotts Road to Ch. 155		0	155	155 Unsealed	Unsealed	Public Road	1/07/1960
RDS_148828	McIvor Road	Wallace	Ch. 155 from Westcotts Road to Ch. 260		155	260	105 Unsealed	Unsealed	Public Road	19/07/2023
RDS_005335	McKees Road	Clarendon	Ch. 0 from Midland Highway to Ch. 600		0	600	600 Unsealed	Unsealed	Public Road	1/07/1970
RDS_005509	McKenna Lane	Bunding	Ch. 0 from Ballan-Daylesford Road to Ch. 660		0	660	660 Unsealed	Unsealed	Public Road	1/07/1970
RDS_005510	McKenna Lane	Bunding	Ch. 660 from Ballan-Daylesford Road to Ch. 1475		660	1475	815 Unsealed	Unsealed	Public Road	1/07/1960
RDS_004676	McKenzie Court	Merrimu	Ch. 0 from Wells Road to Ch. 140		0	140	140 Access Level 2	Sealed	Public Road	1/07/1970
RDS_004677	McKenzie Court	Merrimu	Ch. 140 from Wells Road to Ch. 235		140	235	95 Access Level 2	Sealed	Public Road	1/07/1998
RDS_039573	McLachlan Street	Bacchus Marsh	Ch. 0 from Halletts Way to Ch. 227		0	227	227 Access Level 2	Sealed	Public Road	1/04/2016
RDS_040736	McLachlan Street	Bacchus Marsh	Ch. 227 from Halletts Way to Ch. 298		227	298	71 Access Level 2	Sealed	Public Road	23/11/2016
RDS_041375	McLachlan Street	Bacchus Marsh	Ch. 298 from Halletts Way to Ch. 434		298	434	136 Access Level 2	Sealed	Public Road	18/12/2017
RDS_043353	McLachlan Street	Bacchus Marsh	Ch. 434 from Halletts Way to Ch. 751		434	751	317 Access Level 2	Sealed	Public Road	14/03/2019
RDS_004490	McLennan Avenue	Maddingley	Ch. 0 from Darcy Street to Ch. 10		0	10	10 Access Level 2	Sealed	Public Road	1/07/1992
RDS_004720	McLennan Avenue	Maddingley	Ch. 10 from Darcy Street to Ch. 350		10	350	340 Access Level 2	Sealed	Public Road	1/07/1991
RDS_004493	McLennan Avenue	Maddingley	Ch. 350 from Darcy Street to Ch. 360		350	360	10 Access Level 2	Sealed	Public Road	1/07/1993
RDS_005676	McLennan Street	Blackwood	Ch. 0 from Cann Street to Ch. 120		0	120	120 Unsealed	Unsealed	Public Road	1/07/1960
RDS_004178	McLeod Drive	Darley	Ch. 0 from Morrison Drive to Ch. 170		0	170	170 Access Level 1	Sealed	Public Road	1/07/1989
RDS_004179	McLeod Drive	Darley	Ch. 170 from Morrison Drive to Ch. 370		170	370	200 Access Level 1	Sealed	Public Road	1/07/1989
RDS_004290	McMahon Court	Darley	Ch. 0 from Grey Street to Ch. 90		0	90	90 Access Level 2	Sealed	Public Road	1/07/1994
RDS_006223	McMahon Drive	Ballan	Ch. 0 from Spencer Road to Ch. 321		0	321	321 Access Level 2	Sealed	Public Road	30/01/2014
RDS_004533	McMahons Road	Balliang	Ch. 0 from Brisbane Ranges Road to Ch. 1010		0	1010	1010 Access Level 2	Sealed	Public Road	1/07/1965
RDS_005757	McMullins Lane	Coimadai	Ch. 0 from Gisborne Road to Ch. 1030		0	1030	1030 Unsealed	Unsealed	Public Road	1/07/1967
RDS_004331	McNicholl Court	Bacchus Marsh	Ch. 0 from Simone Road to Ch. 60		0	60	60 Access Level 2	Sealed	Public Road	1/07/1973
RDS_003542	McPhans Road	Mollonghip	Ch. 0 from Mollonghip Road to Ch. 1600		0	1600	1600 Access Level 2	Sealed	Public Road	1/07/1955
RDS_004516	McPherson Street	Maddingley	Ch. 0 from Osborne Street to Ch. 225		0	225	225 Access Level 1	Sealed	Public Road	1/07/1985
RDS_004915	McPherson Street	Maddingley	Ch. 225 from Osborne Street to Ch. 425		225	425	200 Access Level 1	Sealed	Public Road	1/07/1976
RDS_005586	Mechanics Lane	Barrys Reef	Ch. 0 from Thurgoods Lane North to Ch. 200		0	200	200 Unsealed	Unsealed	Public Road	1/07/1960
RDS_004149	Medway Court	Darley	Ch. 0 from Swans Road to Ch. 120		0	120	120 Access Level 2	Sealed	Public Road	1/07/1976
RDS_046905	Meikle Street	Maddingley	Ch. 0 from Grant Street to Ch. 93		0	93	93 Access Level 1	Sealed	Public Road	1/07/1972
RDS_046908	Meikle Street	Maddingley	Ch. 93 from Grant Street to Ch. 175		93	175	82 Access Level 1	Sealed	Public Road	11/05/2020
RDS_046907	Meikle Street	Maddingley	Ch. 175 from Grant Street to Ch. 370		175	370	195 Access Level 1	Sealed	Public Road	1/07/1991
RDS_005016	Meredith-Mount Mercer Road	Cargerie	Ch. 14720 from Midland Highway to Ch. 14832		14720	14832	112 Access Level 2	Sealed	Public Road	1/07/1979
RDS_003720	Meredith-Mount Mercer Road	Cargerie	Ch. 14832 from Midland Highway to Ch. 15639		14832	15639	807 Access Level 2	Sealed	Public Road	1/07/1982
RDS_003717	Meredith-Mount Mercer Road	Cargerie	Ch. 15639 from Midland Highway to Ch. 16292		15639	16292	653 Access Level 2	Sealed	Public Road	1/07/1966
RDS_003718	Meredith-Mount Mercer Road	Cargerie	Ch. 16292 from Midland Highway to Ch. 17698		16292	17698	1406 Access Level 2	Sealed	Public Road	1/07/1979
RDS_004956	Meridie Way	Darley	Ch. 0 from Holts Lane to Ch. 145		0	145	145 Access Level 2	Sealed	Public Road	1/07/2011
RDS_151679	Meridie Way	Darley	Ch. 145 from Holts Lane to Ch. 350		145	350	205 Access Level 2	Sealed	Public Road	6/11/2024
RDS_003950	Messmate Street	Dales Creek	Ch. 0 from Acacia Avenue to Ch. 130		0	130	130 Access Level 2	Sealed	Public Road	1/07/1998
RDS_005046	Mia Bella Drive	Hopetoun Park	Ch. 0 from Eden Crescent to Ch. 818		0	818	818 Access Level 2	Sealed	Public Road	1/07/1970
RDS_150168	Michelson Drive	Maddingley	Ch. 0 from Witham Road to Ch. 28		0	28	28 Access Level 2	Sealed	Public Road	29/08/2023
RDS_148602	Michelson Drive	Maddingley	Ch. 0 from Michelson Drive to Ch. 163		0	163	163 Access Level 2	Sealed	Public Road	3/03/2023
RDS_150164	Michelson Drive	Maddingley	Ch. 163 from Witham Road to Ch. 453		163	453	290 Access Level 2	Sealed	Public Road	29/08/2023
RDS_003730	Midland Highway Service Road	Elaine	Ch. 0 from Settlement Road to Ch. 230		0	230	230 Access Level 2	Sealed	Public Road	1/07/1987
RDS_005980	Midland Highway Service Road	Elaine	Ch. 230 from Settlement Road to Ch. 318		230	318	88 Unsealed	Unsealed	Public Road	30/06/2015
RDS_004506	Miles Court	Bacchus Marsh	Ch. 0 from Wilson Place to Ch. 60		0	60	60 Access Level 2	Sealed	Public Road	1/07/1978
RDS_005652	Miles Road	Parwan	Ch. 0 from Parwan South Road to Ch. 1650		0	1650	1650 Unsealed	Unsealed	Public Road	1/07/1976
RDS_004077	Mill Park Street	Ballan	Ch. 0 from Blackwood Street to Ch. 33		0	33	33 Access Level 2	Sealed	Public Road	1/07/1991
RDS_005072	Mill Park Street	Ballan	Ch. 33 from Blackwood Street to Ch. 165		33	165	132 Access Level 2	Sealed	Public Road	1/07/1976
RDS_005620	Mill Park Street	Ballan	Ch. 165 from Blackwood Street to Ch. 210		165	210	45 Unsealed	Unsealed	Public Road	1/07/1970
RDS_004465	Millbank Street	Bacchus Marsh	Ch. 0 from Grant Street to Ch. 175		0	175	175 Access Level 1	Sealed	Public Road	1/07/2005
RDS_004466	Millbank Street	Bacchus Marsh	Ch. 175 from Grant Street to Ch. 225		175	225	50 Access Level 1	Sealed	Public Road	1/07/1968
RDS_003606	Millbrook-Egerton Road	Millbrook	Ch. 0 from McGuigans Road to Ch. 1165		0	1165	1165 Access Level 2	Sealed	Public Road	1/07/1991
RDS_003607	Millbrook-Egerton Road	Millbrook	Ch. 1165 from McGuigans Road to Ch. 2810		1165	2810	1645 Access Level 2	Sealed	Public Road	1/07/1975
RDS_003828	Millbrook-Egerton Road	Gordon	Ch. 2810 from McGuigans Road to Ch. 3435		2810	3435	625 Access Level 2	Sealed	Public Road	1/07/1963
RDS_003827	Millbrook-Egerton Road	Gordon	Ch. 3435 from McGuigans Road to Ch. 4140		3435	4140	705 Access Level 2	Sealed	Public Road	1/07/1962
RDS_005708	Millers Road	Myrning	Ch. 0 from Garrards Lane to Ch. 424		0	424	424 Unsealed	Unsealed	Public Road	1/07/1960
RDS_003869	Mills Lane	Gordon	Ch. 0 from Abbington Park Road to Ch. 25		0	25	25 Access Level 2	Sealed	Public Road	1/07/1963

REGISTER OF PUBLIC ROADS

Asset ID	Road Name	Locality	Location Description	start ch	end ch	Segment Length (m)	Hierarchy	Surface Type	Road Type	Date Made Public
RDS_005487	Mills Lane	Gordon	Ch. 25 from Abbington Park Road to Ch. 480		25	480	455 Unsealed	Unsealed	Public Road	1/07/1960
RDS_005320	Mills Road	Lal Lal	Ch. 0 from Haywood Road to Ch. 410		0	410	410 Unsealed	Unsealed	Public Road	1/07/1960
RDS_041175	Mills Road	Lal Lal	Ch. 410 from Haywood Road to Ch. 850		410	850	440 Unsealed	Unsealed	Public Road	8/08/2017
RDS_006240	Mimulus Road	Maddingley	Ch. 0 from Stonehill Drive to Ch. 358		0	358	358 Access Level 1	Sealed	Public Road	30/01/2014
RDS_017709	Mimulus Road	Maddingley	Ch. 358 from Stonehill Drive to Ch. 413		358	413	55 Access Level 1	Sealed	Public Road	5/12/2014
RDS_003887	Mingara Drive	Ballan	Ch. 0 from Ballan-Daylesford Road to Ch. 170		0	170	170 Access Level 2	Sealed	Public Road	1/07/1954
RDS_005557	Missens Lane	Ballan	Ch. 0 from Blakeville Road to Ch. 540		0	540	540 Unsealed	Unsealed	Public Road	1/07/1960
RDS_004165	Mitchell Court	Darley	Ch. 0 from Nelson Street to Ch. 135		0	135	135 Access Level 2	Sealed	Public Road	1/07/1973
RDS_004512	Mitchem Street	Maddingley	Ch. 0 from Geelong-Bacchus Marsh Road to Ch. 180		0	180	180 Access Level 2	Sealed	Public Road	1/07/1972
RDS_041843	Moe Lane	Bacchus Marsh	Ch. 0 from Canterbury Drive to Ch. 55		0	55	55 Access Level 2	Sealed	Public Road	24/04/2018
RDS_044027	Moffatt Street	Maddingley	Ch. 0 from Stonehill Drive to Ch. 212		0	212	212 Access Level 2	Sealed	Public Road	22/05/2020
RDS_151686	Moffatt Street	Maddingley	Ch. 212 from Stonehill Drive to Ch. 248		212	248	36 Access Level 2	Sealed	Public Road	2/12/2024
RDS_003868	Molesworth Court	Gordon	Ch. 0 from Abbington Park Road to Ch. 515		0	515	515 Access Level 2	Sealed	Public Road	1/07/1990
RDS_003538	Mollonghip Road	Clullarook	Ch. 0 from Barkstead Road to Ch. 915		0	915	915 Access Level 1	Sealed	Public Road	1/07/1989
RDS_003539	Mollonghip Road	Cleetown	Ch. 915 from Barkstead Road to Ch. 1270		915	1270	355 Access Level 1	Sealed	Public Road	1/07/1963
RDS_003540	Mollonghip Road	Springbank	Ch. 1270 from Barkstead Road to Ch. 2925		1270	2925	1655 Access Level 1	Sealed	Public Road	1/07/1968
RDS_003541	Mollonghip Road	Mollonghip	Ch. 2925 from Barkstead Road to Ch. 4125		2925	4125	1200 Access Level 2	Sealed	Public Road	1/07/1973
RDS_005486	Moloney Lane	Gordon	Ch. 0 from Abbington Park Road to Ch. 320		0	320	320 Unsealed	Unsealed	Public Road	1/07/1960
RDS_003910	Monteville Lane	Ballan	Ch. 0 from Old Melbourne Road to Ch. 85		0	85	85 Access Level 2	Sealed	Public Road	1/07/1992
RDS_003911	Monteville Lane	Ballan	Ch. 85 from Old Melbourne Road to Ch. 110		85	110	25 Access Level 2	Sealed	Public Road	1/07/1955
RDS_003915	Monteville Lane	Ballan	Ch. 110 from Old Melbourne Road to Ch. 170		110	170	60 Access Level 2	Sealed	Public Road	1/07/1970
RDS_003912	Monteville Lane	Ballan	Ch. 170 from Old Melbourne Road to Ch. 210		170	210	40 Access Level 2	Sealed	Public Road	1/07/1974
RDS_003913	Monteville Lane	Ballan	Ch. 210 from Old Melbourne Road to Ch. 335		210	335	125 Access Level 2	Sealed	Public Road	1/07/1968
RDS_003914	Monteville Lane	Ballan	Ch. 335 from Old Melbourne Road to Ch. 1110		335	1110	775 Access Level 2	Sealed	Public Road	1/07/1977
RDS_003916	Monteville Lane	Ballan	Ch. 1110 from Old Melbourne Road to Ch. 1655		1110	1655	545 Access Level 2	Sealed	Public Road	1/07/1955
RDS_005546	Monteville Lane	Ballan	Ch. 1665 from Old Melbourne Road to Ch. 4640		1665	4640	2975 Unsealed	Unsealed	Public Road	1/07/1990
RDS_004773	Moon Court	Maddingley	Ch. 0 from Tilley Drive to Ch. 70		0	70	70 Access Level 2	Sealed	Public Road	1/07/2005
RDS_004568	Moonah Drive	Long Forest	Ch. 0 from Long Forest Road to Ch. 650		0	650	650 Access Level 2	Sealed	Public Road	1/07/1982
RDS_006239	Moonglow Crescent	Maddingley	Ch. 0 from Stonehill Drive to Ch. 298		0	298	298 Access Level 2	Sealed	Public Road	30/01/2014
RDS_004914	Moonlight Court	Darley	Ch. 0 from Lewis Street to Ch. 50		0	50	50 Access Level 2	Sealed	Public Road	1/07/2009
RDS_004845	Moorabool Drive	Ballan	Ch. 0 from Spencer Road to Ch. 210		0	210	210 Access Level 2	Sealed	Public Road	1/07/2006
RDS_003865	Moorabool West Road	Gordon	Ch. 0 from Western Freeway (Nth Side Off/On Ramp) to Ch. 79		0	79	79 Access Level 1	Sealed	Public Road	1/07/1979
RDS_003862	Moorabool West Road	Gordon	Ch. 0 from Old Western Highway to Ch. 104		0	104	104 Collector	Sealed	Public Road	1/07/1986
RDS_003875	Moorabool West Road	Gordon	Ch. 79 from Western Freeway (Nth Side Off/On Ramp) to Ch. 687		79	687	608 Access Level 1	Sealed	Public Road	1/07/1977
RDS_003874	Moorabool West Road	Gordon	Ch. 687 from Western Freeway (Nth Side Off/On Ramp) to Ch. 2047		687	2047	1360 Access Level 1	Sealed	Public Road	1/07/1964
RDS_003873	Moorabool West Road	Gordon	Ch. 2047 from Western Freeway (Nth Side Off/On Ramp) to Ch. 3910		2047	3910	1863 Access Level 1	Sealed	Public Road	1/07/1964
RDS_003872	Moorabool West Road	Gordon	Ch. 3910 from Western Freeway (Nth Side Off/On Ramp) to Ch. 6338		3910	6338	2428 Access Level 1	Sealed	Public Road	1/07/1977
RDS_005489	Moorabool West Road	Gordon	Ch. 6338 from Western Freeway (Nth Side Off/On Ramp) to Ch. 6586		6338	6586	248 Unsealed	Unsealed	Public Road	1/07/1965
RDS_005170	Moorabool West Road	Gordon	Ch. 6586 from Western Freeway (Nth Side Off/On Ramp) to Ch. 6690		6586	6690	104 Access Level 2	Sealed	Public Road	1/07/1964
RDS_005825	Moorabool West Road	Gordon	Ch. 6690 from Western Freeway (Nth Side Off/On Ramp) to Ch. 7685		6690	7685	995 Unsealed	Unsealed	Public Road	1/07/1970
RDS_005488	Moorabool West Road	Bundling	Ch. 7685 from Western Freeway (Nth Side Off/On Ramp) to Ch. 8526		7685	8526	841 Unsealed	Unsealed	Public Road	1/07/1970
RDS_003871	Moorabool West Road	Bundling	Ch. 8526 from Western Freeway (Nth Side Off/On Ramp) to Ch. 10698		8526	10698	2172 Access Level 2	Sealed	Public Road	1/07/1968
RDS_003870	Moorabool West Road	Bundling	Ch. 10698 from Western Freeway (Nth Side Off/On Ramp) to Ch. 10902		10698	10902	204 Access Level 2	Sealed	Public Road	1/07/1994
RDS_004920	Moorabool West Road	Bundling	Ch. 10902 from Western Freeway (Nth Side Off/On Ramp) to Ch. 11142		10902	11142	240 Access Level 2	Sealed	Public Road	1/07/1974
RDS_004426	Moore Street	Maddingley	Ch. 0 from Griffith Street to Ch. 25		0	25	25 Access Level 2	Sealed	Public Road	1/07/1980
RDS_004427	Moore Street	Maddingley	Ch. 25 from Griffith Street to Ch. 225		25	225	200 Access Level 2	Sealed	Public Road	1/07/1989
RDS_004428	Moore Street	Maddingley	Ch. 225 from Griffith Street to Ch. 240		225	240	15 Access Level 2	Sealed	Public Road	1/07/1989
RDS_004429	Moore Street	Maddingley	Ch. 260 from Griffith Street to Ch. 480		260	480	220 Access Level 2	Sealed	Public Road	1/07/1982
RDS_005677	Moretons Road	Balliang East	Ch. 0 from Agars Road to Ch. 1625		0	1625	1625 Unsealed	Unsealed	Public Road	1/07/1965
RDS_005641	Moretons Road	Balliang East	Ch. 1625 from Agars Road to Ch. 4020		1625	4020	2395 Unsealed	Unsealed	Public Road	1/07/1960
RDS_042686	Morgan Street	Maddingley	Ch. 0 from Stonehill Drive to Ch. 243		0	243	243 Access Level 2	Sealed	Public Road	20/08/2018
RDS_147637	Morgan Street	Maddingley	Ch. 243 from Stonehill Drive to Ch. 276		243	276	33 Access Level 2	Sealed	Public Road	7/09/2021
RDS_004182	Morrison Drive	Darley	Ch. 0 from Grey Street to Ch. 260		0	260	260 Access Level 1	Sealed	Public Road	1/07/1974
RDS_004183	Morrison Drive	Darley	Ch. 260 from Grey Street to Ch. 605		260	605	345 Access Level 1	Sealed	Public Road	1/07/1978
RDS_003435	Morrisons Lane	Korobeit	Ch. 0 from Myrniong-Korobeit Road to Ch. 900		0	900	900 Access Level 2	Sealed	Public Road	1/07/1960
RDS_005208	Morrisons Lane	Korobeit	Ch. 900 from Myrniong-Korobeit Road to Ch. 2470		900	2470	1570 Unsealed	Unsealed	Public Road	1/07/1970
RDS_005793	Morrisons Lane	Korobeit	Ch. 2470 from Myrniong-Korobeit Road to Ch. 2640		2470	2640	170 Unsealed	Unsealed	Public Road	1/07/1970
RDS_005209	Morrisons Lane	Korobeit	Ch. 2640 from Myrniong-Korobeit Road to Ch. 3250		2640	3250	610 Unsealed	Unsealed	Public Road	1/07/1970
RDS_005732	Morrisons Lane	Korobeit	Ch. 3250 from Myrniong-Korobeit Road to Ch. 4400		3250	4400	1150 Unsealed	Unsealed	Public Road	1/07/1980
RDS_004818	Morton Street	Bacchus Marsh	Ch. 0 from Dickie Street to Ch. 10		0	10	10 Access Level 2	Sealed	Public Road	1/07/1960
RDS_004372	Morton Street	Bacchus Marsh	Ch. 10 from Dickie Street to Ch. 95		10	95	85 Access Level 2	Sealed	Public Road	1/07/2003
RDS_004624	Mortons Road	Pentland Hills	Ch. 0 from Pentland Hills Road to Ch. 1420		0	1420	1420 Access Level 2	Sealed	Public Road	1/07/1990
RDS_005194	Morven Road	Darley	Ch. 0 from Dundas Street to Ch. 180		0	180	180 Access Level 1	Sealed	Public Road	1/07/2005
RDS_006233	Morven Road	Darley	Ch. 180 from Dundas Street to Ch. 224		180	224	44 Access Level 1	Sealed	Public Road	30/01/2014
RDS_004608	Mount Blackwood Road	Myrniong	Ch. 0 from Old Western Highway to Ch. 365		0	365	365 Access Level 1	Sealed	Public Road	1/07/1970
RDS_004609	Mount Blackwood Road	Myrniong	Ch. 365 from Old Western Highway to Ch. 685		365	685	320 Access Level 1	Sealed	Public Road	1/07/2000
RDS_004610	Mount Blackwood Road	Myrniong	Ch. 685 from Old Western Highway to Ch. 1420		685	1420	735 Access Level 1	Sealed	Public Road	1/07/1962
RDS_004611	Mount Blackwood Road	Myrniong	Ch. 1420 from Old Western Highway to Ch. 2315		1420	2315	895 Access Level 1	Sealed	Public Road	1/07/1980
RDS_004612	Mount Blackwood Road	Myrniong	Ch. 2315 from Old Western Highway to Ch. 3655		2315	3655	1340 Access Level 1	Sealed	Public Road	1/07/1966
RDS_004613	Mount Blackwood Road	Korobeit	Ch. 3655 from Old Western Highway to Ch. 4985		3655	4985	1330 Access Level 1	Sealed	Public Road	1/07/1965
RDS_004614	Mount Blackwood Road	Korobeit	Ch. 4985 from Old Western Highway to Ch. 6370		4985	6370	1385 Access Level 2	Sealed	Public Road	1/07/1970
RDS_004615	Mount Blackwood Road	Myrniong	Ch. 6370 from Old Western Highway to Ch. 8110		6370	8110	1740 Access Level 2	Sealed	Public Road	1/07/1989
RDS_005648	Mount Blackwood Road	Greendale	Ch. 8110 from Old Western Highway to Ch. 8650		8110	8650	540 Unsealed	Unsealed	Public Road	1/07/1960
RDS_003707	Mount Doran Road	Elaine	Ch. 0 from Elaine-Egerton Road to Ch. 1535		0	1535	1535 Access Level 2	Sealed	Public Road	1/07/1974
RDS_003708	Mount Doran Road	Elaine	Ch. 1535 from Elaine-Egerton Road to Ch. 1715		1535	1715	180 Access Level 2	Sealed	Public Road	1/07/1963
RDS_005363	Mount Doran Road	Elaine	Ch. 1715 from Elaine-Egerton Road to Ch. 3195		1715	3195	1480 Unsealed	Unsealed	Public Road	1/07/1979
RDS_005362	Mount Doran Road	Mount Doran	Ch. 3195 from Elaine-Egerton Road to Ch. 3865		3195	3865	670 Unsealed	Unsealed	Public Road	1/07/1981

REGISTER OF PUBLIC ROADS

Asset ID	Road Name	Locality	Location Description	start ch	end ch	Segment Length (m)	Hierarchy	Surface Type	Road Type	Date Made Public
RDS_005321	Mount Doran Road	Lal Lal	Ch. 6025 from Elaine-Egerton Road to Ch. 6765	6025	6765	740	Unsealed	Unsealed	Public Road	1/07/1981
RDS_003706	Mount Doran-Egerton Road	Mount Doran	Ch. 0 from Settlement Road to Ch. 1041	0	1041	1041	Access Level 1	Sealed	Public Road	1/07/2005
RDS_005360	Mount Doran-Egerton Road	Mount Doran	Ch. 1041 from Settlement Road to Ch. 2575	1041	2575	1534	Unsealed	Unsealed	Public Road	1/07/1970
RDS_005786	Mount Doran-Egerton Road	Elaine	Ch. 2575 from Settlement Road to Ch. 4125	2575	4125	1550	Unsealed	Unsealed	Public Road	1/07/1960
RDS_005787	Mount Doran-Egerton Road	Elaine	Ch. 4125 from Settlement Road to Ch. 5145	4125	5145	1020	Unsealed	Unsealed	Public Road	1/07/1979
RDS_003824	Mount Wallace Hall Road	Mount Wallace	Ch. 0 from Geelong-Ballan Road to Ch. 355	0	355	355	Access Level 2	Sealed	Public Road	1/07/1955
RDS_005419	Mount Wallace Hall Road	Mount Wallace	Ch. 355 from Geelong-Ballan Road to Ch. 845	355	845	490	Unsealed	Unsealed	Public Road	1/07/1960
RDS_003890	Mount Wallace-Ballark Road	Mount Wallace	Ch. 0 from Geelong-Ballan Road to Ch. 270	0	270	270	Access Level 2	Sealed	Public Road	1/07/1971
RDS_003891	Mount Wallace-Ballark Road	Mount Wallace	Ch. 270 from Geelong-Ballan Road to Ch. 1505	270	1505	1235	Access Level 2	Sealed	Public Road	1/07/1994
RDS_003892	Mount Wallace-Ballark Road	Mount Wallace	Ch. 1505 from Geelong-Ballan Road to Ch. 3580	1505	3580	2075	Access Level 2	Sealed	Public Road	1/07/1981
RDS_003893	Mount Wallace-Ballark Road	Mount Wallace	Ch. 3580 from Geelong-Ballan Road to Ch. 4780	3580	4780	1200	Access Level 2	Sealed	Public Road	1/07/1980
RDS_003894	Mount Wallace-Ballark Road	Morrison	Ch. 4780 from Geelong-Ballan Road to Ch. 5788	4780	5788	1008	Access Level 2	Sealed	Public Road	1/07/1962
RDS_004606	Muddy Lane	Myrniong	Ch. 0 from Main Street to Ch. 310	0	310	310	Access Level 1	Sealed	Public Road	1/07/1965
RDS_004607	Muddy Lane	Myrniong	Ch. 310 from Main Street to Ch. 1410	310	1410	1100	Access Level 1	Sealed	Public Road	1/07/2005
RDS_004504	Muir Street	Bacchus Marsh	Ch. 0 from Madden Drive to Ch. 170	0	170	170	Access Level 2	Sealed	Public Road	1/07/1970
RDS_004603	Muir Lane	Korobeit	Ch. 0 from Mount Blackwood Road to Ch. 1630	0	1630	1630	Access Level 2	Sealed	Public Road	1/07/1965
RDS_005540	Mulgrew Road	Korweinguboora	Ch. 0 from Hodges Road to Ch. 605	0	605	605	Unsealed	Unsealed	Public Road	1/07/1960
RDS_005541	Mulgrew Road	Korweinguboora	Ch. 605 from Hodges Road to Ch. 1000	605	1000	395	Unsealed	Unsealed	Public Road	1/07/1960
RDS_005511	Mullanes Lane	Bunding	Ch. 0 from Ballan-Daylesford Road to Ch. 370	0	370	370	Unsealed	Unsealed	Public Road	1/07/1960
RDS_005515	Mullanes Lane	Ballan	Ch. 0 from O'Connors Lane to Ch. 300	0	300	300	Unsealed	Unsealed	Public Road	1/07/1960
RDS_005281	Mullanes Road	Navigators	Ch. 0 from Navigators Road to Ch. 420	0	420	420	Unsealed	Unsealed	Public Road	1/07/1970
RDS_004310	Munro Court	Bacchus Marsh	Ch. 0 from Carey Crescent to Ch. 90	0	90	90	Access Level 2	Sealed	Public Road	1/07/1985
RDS_044031	Murcott Road	Maddingley	Ch. 0 from Hollyhoke Drive to Ch. 39	0	39	39	Access Level 2	Sealed	Public Road	22/05/2020
RDS_047148	Murcott Road	Bacchus Marsh	Ch. 39 from Hollyhoke Drive to Ch. 156	39	156	117	Access Level 2	Sealed	Public Road	28/09/2020
RDS_004517	Murdoch Court	Maddingley	Ch. 0 from Osborne Street to Ch. 100	0	100	100	Access Level 2	Sealed	Public Road	1/07/1985
RDS_003584	Murphys Road	Bungaree	Ch. 0 from Bungaree-Wallace Road to Ch. 1390	0	1390	1390	Access Level 2	Sealed	Public Road	1/07/1980
RDS_005341	Murphys Road	Elaine	Ch. 0 from Midland Highway to Ch. 2405	0	2405	2405	Unsealed	Unsealed	Public Road	1/07/1970
RDS_003585	Murphys Road	Bungaree	Ch. 1390 from Bungaree-Wallace Road to Ch. 2495	1390	2495	1105	Access Level 2	Sealed	Public Road	1/07/1960
RDS_004051	Musgrave Street	Ballan	Ch. 0 from Gorong Street to Ch. 120	0	120	120	Access Level 2	Sealed	Public Road	1/07/2000
RDS_004052	Musgrave Street	Ballan	Ch. 132 from Gorong Street to Ch. 392	132	392	260	Access Level 2	Sealed	Public Road	1/07/1990
RDS_004050	Myers Court	Ballan	Ch. 0 from Musgrave Street to Ch. 90	0	90	90	Access Level 2	Sealed	Public Road	1/07/1978
RDS_004626	Myers Road	Pentland Hills	Ch. 0 from Pentland Hills Road to Ch. 2090	0	2090	2090	Access Level 2	Sealed	Public Road	1/07/1990
RDS_004275	Myers Street	Darley	Ch. 0 from Halletts Way to Ch. 70	0	70	70	Access Level 2	Sealed	Public Road	1/07/1974
RDS_004957	Myers Street	Darley	Ch. 70 from Halletts Way to Ch. 115	70	115	45	Access Level 2	Sealed	Public Road	1/07/1990
RDS_004958	Myers Street	Darley	Ch. 115 from Halletts Way to Ch. 255	115	255	140	Access Level 2	Sealed	Public Road	1/07/2011
RDS_043587	Myrniong-Korobeit Road	Myrniong	Ch. 0 from Old Western Highway to Ch. 50	0	50	50	Access Level 2	Sealed	Public Road	1/07/2006
RDS_043588	Myrniong-Korobeit Road	Myrniong	Ch. 50 from Old Western Highway to Ch. 140	50	140	90	Access Level 2	Sealed	Public Road	1/07/2006
RDS_043589	Myrniong-Korobeit Road	Myrniong	Ch. 140 from Old Western Highway to Ch. 290	140	290	150	Access Level 2	Sealed	Public Road	1/07/2006
RDS_004853	Myrniong-Korobeit Road	Myrniong	Ch. 290 from Old Western Highway to Ch. 650	290	650	360	Access Level 2	Sealed	Public Road	1/07/1984
RDS_004007	Myrniong-Korobeit Road	Myrniong	Ch. 650 from Old Western Highway to Ch. 1135	650	1135	485	Access Level 2	Sealed	Public Road	1/07/1969
RDS_004854	Myrniong-Korobeit Road	Myrniong	Ch. 1135 from Old Western Highway to Ch. 1320	1135	1320	185	Access Level 2	Sealed	Public Road	1/07/1971
RDS_004852	Myrniong-Korobeit Road	Korobeit	Ch. 1320 from Old Western Highway to Ch. 3365	1320	3365	2045	Access Level 2	Sealed	Public Road	1/07/1971
RDS_004008	Myrniong-Korobeit Road	Korobeit	Ch. 3365 from Old Western Highway to Ch. 3510	3365	3510	145	Access Level 2	Sealed	Public Road	1/07/1984
RDS_004009	Myrniong-Korobeit Road	Korobeit	Ch. 3510 from Old Western Highway to Ch. 4735	3510	4735	1225	Access Level 2	Sealed	Public Road	1/07/1981
RDS_004010	Myrniong-Korobeit Road	Myrniong	Ch. 4750 from Old Western Highway to Ch. 5260	4750	5260	510	Access Level 2	Sealed	Public Road	1/07/1982
RDS_004011	Myrniong-Korobeit Road	Greendale	Ch. 5260 from Old Western Highway to Ch. 5320	5260	5320	60	Access Level 2	Sealed	Public Road	1/07/1984
RDS_005818	Myrtle Grove Road	Ballan	Ch. 0 from Gorong Street to Ch. 65	0	65	65	Unsealed	Unsealed	Public Road	1/07/1970
RDS_004078	Myrtle Grove Road	Ballan	Ch. 65 from Gorong Street to Ch. 230	65	230	165	Access Level 2	Sealed	Public Road	1/07/1960
RDS_047125	Myrtle Grove Road	Ballan	Ch. 230 from Gorong Street to Ch. 242	230	242	12	Access Level 2	Sealed	Public Road	1/07/1970
RDS_147912	Myrtle Grove Road	Ballan	Ch. 242 from Gorong Street to Ch. 393	242	393	151	Access Level 2	Sealed	Public Road	4/08/2022
RDS_147853	Myrtle Grove Road	Ballan	Ch. 393 from Gorong Street to Ch. 551	393	551	158	Unsealed	Unsealed	Public Road	1/07/1970
RDS_017637	Myrtle Grove Road	Ballan	Ch. 563 from Gorong Street to Ch. 693	563	693	130	Access Level 2	Sealed	Public Road	1/08/2015
RDS_017636	Myrtle Grove Road	Ballan	Ch. 693 from Gorong Street to Ch. 867	693	867	174	Unsealed	Unsealed	Public Road	1/07/1970
RDS_005366	Mystery Lane	Elaine	Ch. 0 from Mount Doran Road to Ch. 530	0	530	530	Unsealed	Unsealed	Public Road	1/07/1975
RDS_005709	Nagle Lane	Bunding	Ch. 0 from Moorabool West Road to Ch. 950	0	950	950	Unsealed	Unsealed	Public Road	1/07/1960
RDS_004741	Napier Street	Darley	Ch. 0 from Fitzroy Street to Ch. 230	0	230	230	Access Level 2	Sealed	Public Road	1/07/2003
RDS_005564	Napoleon Street	Greendale	Ch. 0 from Greendale-Myrniong Road to Ch. 620	0	620	620	Unsealed	Unsealed	Public Road	1/07/1970
RDS_003895	Nariel Court	Ballan	Ch. 0 from Geelong-Ballan Road to Ch. 1195	0	1195	1195	Access Level 2	Sealed	Public Road	1/07/1975
RDS_005343	Narmbool Road	Elaine	Ch. 0 from Midland Highway to Ch. 3070	0	3070	3070	Unsealed	Unsealed	Public Road	1/07/1970
RDS_146807	Natasha Close	Darley	Ch. 0 from Manning Boulevard to Ch. 137	0	137	137	Access Level 2	Sealed	Public Road	5/02/2021
RDS_150165	Natasha Close	Darley	Ch. 137 from Manning Boulevard to Ch. 359	137	359	222	Access Level 2	Sealed	Public Road	19/07/2023
RDS_004223	Nathan Drive	Darley	Ch. 0 from Davies Street to Ch. 330	0	330	330	Access Level 1	Sealed	Public Road	1/07/1984
RDS_004222	Nathan Drive	Darley	Ch. 330 from Davies Street to Ch. 455	330	455	125	Access Level 1	Sealed	Public Road	1/07/1987
RDS_004221	Nathan Drive	Darley	Ch. 455 from Davies Street to Ch. 745	455	745	290	Access Level 1	Sealed	Public Road	1/07/1979
RDS_005026	Navigator-Dunnstown Road	Navigators	Ch. 0 from Navigators Road to Ch. 44	0	44	44	Access Level 2	Sealed	Public Road	1/07/1984
RDS_003638	Navigator-Dunnstown Road	Navigators	Ch. 74 from Navigators Road to Ch. 1910	74	1910	1836	Access Level 2	Sealed	Public Road	1/07/1978
RDS_003637	Navigator-Dunnstown Road	Navigators	Ch. 1910 from Navigators Road to Ch. 2416	1910	2416	506	Access Level 2	Sealed	Public Road	1/07/1978
RDS_003636	Navigator-Dunnstown Road	Navigators	Ch. 2416 from Navigators Road to Ch. 3110	2416	3110	694	Access Level 2	Sealed	Public Road	1/07/1977
RDS_003635	Navigator-Dunnstown Road	Navigators	Ch. 3110 from Navigators Road to Ch. 3539	3110	3539	429	Access Level 2	Sealed	Public Road	1/07/1977
RDS_003634	Navigator-Dunnstown Road	Dunnstown	Ch. 3539 from Navigators Road to Ch. 4811	3539	4811	1272	Access Level 2	Sealed	Public Road	1/07/1970
RDS_003626	Navigators Road	Warrenheip	Ch. 478 from Warrenheip Road to Ch. 540	478	540	62	Collector	Sealed	Public Road	1/07/1985
RDS_003625	Navigators Road	Warrenheip	Ch. 540 from Warrenheip Road to Ch. 1720	540	1720	1180	Collector	Sealed	Public Road	1/07/1974
RDS_003624	Navigators Road	Navigators	Ch. 1720 from Warrenheip Road to Ch. 2215	1720	2215	495	Collector	Sealed	Public Road	1/07/1982
RDS_003623	Navigators Road	Navigators	Ch. 2215 from Warrenheip Road to Ch. 4280	2215	4280	2065	Collector	Sealed	Public Road	1/07/1985
RDS_003622	Navigators Road	Navigators	Ch. 4280 from Warrenheip Road to Ch. 6865	4280	6865	2585	Collector	Sealed	Public Road	1/07/1986
RDS_003621	Navigators Road	Yendon	Ch. 6865 from Warrenheip Road to Ch. 7840	6865	7840	975	Collector	Sealed	Public Road	1/07/1985
RDS_003620	Navigators Road	Yendon	Ch. 7840 from Warrenheip Road to Ch. 8685	7840	8685	845	Collector	Sealed	Public Road	1/07/1971

REGISTER OF PUBLIC ROADS

Asset ID	Road Name	Locality	Location Description	start ch	end ch	Segment Length (m)	Hierarchy	Surface Type	Road Type	Date Made Public
RDS_004167	Nelson Street	Darley	Ch. 0 from Grey Street to Ch. 180		0	180	180 Access Level 1	Sealed	Public Road	1/07/1979
RDS_004168	Nelson Street	Darley	Ch. 180 from Grey Street to Ch. 250		180	250	70 Access Level 1	Sealed	Public Road	1/07/1987
RDS_004169	Nelson Street	Darley	Ch. 250 from Grey Street to Ch. 275		250	275	25 Access Level 1	Sealed	Public Road	1/07/2009
RDS_004170	Nelson Street	Darley	Ch. 275 from Grey Street to Ch. 505		275	505	230 Access Level 1	Sealed	Public Road	1/07/1981
RDS_004748	Nelson Street	Darley	Ch. 545 from Grey Street to Ch. 1045		545	1045	500 Access Level 1	Sealed	Public Road	1/07/2001
RDS_004965	Nelson Street	Darley	Ch. 1045 from Grey Street to Ch. 1255		1045	1255	210 Access Level 1	Sealed	Public Road	1/07/1987
RDS_004600	Nerowie Road	Parwan	Ch. 0 from Geelong-Bacchus Marsh Road to Ch. 1275		0	1275	1275 Collector	Sealed	Public Road	1/07/1970
RDS_004774	Nerowie Road	Parwan	Ch. 1275 from Geelong-Bacchus Marsh Road to Ch. 3755		1275	3755	2480 Collector	Sealed	Public Road	1/07/2005
RDS_004886	Nicholson Street	Darley	Ch. 0 from Wittick Street to Ch. 210		0	210	210 Access Level 2	Sealed	Public Road	1/07/2006
RDS_005798	Nightingale Street	Gordon	Ch. 0 from Dead end east of Winter Street to Ch. 952		0	952	952 Unsealed	Unsealed	Public Road	1/07/1970
RDS_003845	Nightingale Street	Gordon	Ch. 952 from Dead end east of Winter Street to Ch. 980		952	980	28 Access Level 2	Sealed	Public Road	1/07/1982
RDS_004898	Ninth Mews	Maddingley	Ch. 0 from Tilley Drive to Ch. 32		0	32	32 Access Level 2	Sealed	Public Road	1/07/2010
RDS_004488	Nixon Court	Maddingley	Ch. 0 from Leahy Street to Ch. 10		0	10	10 Access Level 2	Sealed	Public Road	1/07/1977
RDS_004489	Nixon Court	Maddingley	Ch. 10 from Leahy Street to Ch. 90		10	90	80 Access Level 2	Sealed	Public Road	1/07/2002
RDS_005750	Nolan Lane	Greendale	Ch. 0 from La Cote Road to Ch. 220		0	220	220 Unsealed	Unsealed	Public Road	1/07/1960
RDS_005604	Nolan Street	Blackwood	Ch. 0 from Golden Point Road to Ch. 100		0	100	100 Unsealed	Unsealed	Public Road	1/07/1982
RDS_005533	Nolans Lane	Colbrook	Ch. 0 from Aldreds Lane to Ch. 555		0	555	555 Unsealed	Unsealed	Public Road	1/07/1960
RDS_005603	North Blackwood Road	Blackwood	Ch. 0 from Golden Point Road to Ch. 145		0	145	145 Unsealed	Unsealed	Public Road	1/07/1960
RDS_004636	Nortons Road	Parwan	Ch. 0 from Nerowie Road to Ch. 30		0	30	30 Access Level 2	Sealed	Public Road	1/07/1974
RDS_005653	Nortons Road	Parwan	Ch. 30 from Nerowie Road to Ch. 2515		30	2515	2485 Unsealed	Unsealed	Public Road	1/07/1960
RDS_005338	Nugent Court	Clarendon	Ch. 0 from Lumsden Lane to Ch. 500		0	500	500 Unsealed	Unsealed	Public Road	1/07/1979
RDS_004049	O'Cock Street	Ballan	Ch. 0 from Ballan-Greendale Road to Ch. 360		0	360	360 Access Level 2	Sealed	Public Road	1/07/1991
RDS_005669	O'Connell Road	Merrimu	Ch. 60 from Wells Road to Ch. 1415		60	1415	1355 Unsealed	Unsealed	Public Road	1/07/1960
RDS_005235	O'Connors Lane	Springbank	Ch. 0 from Ormond Road to Ch. 916		0	916	916 Unsealed	Unsealed	Public Road	1/07/1980
RDS_005514	O'Connors Lane	Ballan	Ch. 0 from Ballan-Daylesford Road to Ch. 1705		0	1705	1705 Unsealed	Unsealed	Public Road	1/07/1960
RDS_005478	O'Donnell Street	Gordon	Ch. 0 from Stanley Street to Ch. 230		0	230	230 Unsealed	Unsealed	Public Road	1/07/1960
RDS_004345	O'Hagan Place	Bacchus Marsh	Ch. 0 from Main Street to Ch. 240		0	240	240 Access Level 2	Sealed	Public Road	1/07/1960
RDS_004385	O'Keefe Crescent	Bacchus Marsh	Ch. 0 from Masons Lane to Ch. 350		0	350	350 Access Level 2	Sealed	Public Road	1/07/1975
RDS_004062	Old Ballanee Road	Ballan	Ch. 0 from Berry Street to Ch. 220		0	220	220 Access Level 2	Sealed	Public Road	1/07/1993
RDS_004063	Old Ballanee Road	Ballan	Ch. 220 from Berry Street to Ch. 420		220	420	200 Access Level 2	Sealed	Public Road	1/07/1968
RDS_004945	Old Cartons Lane	Gordon	Ch. 0 from Cartons Road to Ch. 19		0	19	19 Access Level 2	Sealed	Public Road	1/07/2010
RDS_005483	Old Cartons Lane	Gordon	Ch. 19 from Cartons Road to Ch. 750		19	750	731 Unsealed	Unsealed	Public Road	1/07/1960
RDS_003876	Old Corbetts Road	Gordon	Ch. 0 from Moorabool West Road to Ch. 1475		0	1475	1475 Access Level 2	Sealed	Public Road	1/07/1977
RDS_004064	Old Geelong Road	Ballan	Ch. 0 from Inglis Street to Ch. 405		0	405	405 Access Level 1	Sealed	Public Road	1/07/1973
RDS_004065	Old Geelong Road	Ballan	Ch. 405 from Inglis Street to Ch. 485		405	485	80 Access Level 1	Sealed	Public Road	1/07/1975
RDS_004066	Old Geelong Road	Ballan	Ch. 485 from Inglis Street to Ch. 1210		485	1210	725 Access Level 1	Sealed	Public Road	1/07/1979
RDS_005595	Old Golden Point East Road	Blackwood	Ch. 0 from Old Golden Point Road to Ch. 100		0	100	100 Unsealed	Unsealed	Public Road	1/07/1960
RDS_003982	Old Golden Point Road	Blackwood	Ch. 0 from Martin Street to Ch. 170		0	170	170 Access Level 1	Sealed	Public Road	1/07/1984
RDS_003985	Old Golden Point Road	Blackwood	Ch. 170 from Martin Street to Ch. 985		170	985	815 Access Level 1	Sealed	Public Road	1/07/1969
RDS_004012	Old Melbourne Road	Ballan	Ch. 4748 from Western Freeway at Ballan eastern interchange to Ch. 6322		4748	6322	1574 Collector	Sealed	Public Road	1/07/1984
RDS_004013	Old Melbourne Road	Ballan	Ch. 6322 from Western Freeway at Ballan eastern interchange to Ch. 7312		6322	7312	990 Collector	Sealed	Public Road	1/07/1950
RDS_004015	Old Melbourne Road	Ballan	Ch. 7329 from Western Freeway at Ballan eastern interchange to Ch. 7676		7329	7676	347 Collector	Sealed	Public Road	1/07/1950
RDS_004016	Old Melbourne Road	Ballan	Ch. 7676 from Western Freeway at Ballan eastern interchange to Ch. 8639		7676	8639	963 Collector	Sealed	Public Road	1/07/1978
RDS_004018	Old Melbourne Road	Ballan	Ch. 8663 from Western Freeway at Ballan eastern interchange to Ch. 9668		8663	9668	1005 Collector	Sealed	Public Road	1/07/1956
RDS_004775	Old Melbourne Road	Ballan	Ch. 9668 from Western Freeway at Ballan eastern interchange to Ch. 11324		9668	11324	1656 Collector	Sealed	Public Road	1/07/1963
RDS_004019	Old Melbourne Road	Gordon	Ch. 11324 from Western Freeway at Ballan eastern interchange to Ch. 13124		11324	13124	1800 Collector	Sealed	Public Road	1/07/1956
RDS_004020	Old Melbourne Road	Gordon	Ch. 13124 from Western Freeway at Ballan eastern interchange to Ch. 13945		13124	13945	821 Collector	Sealed	Public Road	1/07/1960
RDS_004023	Old Melbourne Road	Gordon	Ch. 14927 from Western Freeway at Ballan eastern interchange to Ch. 15825		14927	15825	898 Access Level 1	Sealed	Public Road	1/07/1960
RDS_004024	Old Melbourne Road	Gordon	Ch. 15825 from Western Freeway at Ballan eastern interchange to Ch. 16810		15825	16810	985 Access Level 1	Sealed	Public Road	1/07/1960
RDS_004921	Old Melbourne Road	Millbrook	Ch. 16810 from Western Freeway at Ballan eastern interchange to Ch. 17120		16810	17120	310 Access Level 1	Sealed	Public Road	1/07/1987
RDS_004025	Old Melbourne Road	Millbrook	Ch. 17120 from Western Freeway at Ballan eastern interchange to Ch. 17285		17120	17285	165 Access Level 1	Sealed	Public Road	1/07/1960
RDS_004026	Old Melbourne Road	Millbrook	Ch. 17285 from Western Freeway at Ballan eastern interchange to Ch. 18361		17285	18361	1076 Access Level 1	Sealed	Public Road	1/07/1984
RDS_004027	Old Melbourne Road	Millbrook	Ch. 18361 from Western Freeway at Ballan eastern interchange to Ch. 18875		18361	18875	514 Access Level 1	Sealed	Public Road	1/07/1984
RDS_004028	Old Melbourne Road	Millbrook	Ch. 18875 from Western Freeway at Ballan eastern interchange to Ch. 19535		18875	19535	660 Access Level 1	Sealed	Public Road	1/07/1960
RDS_004029	Old Melbourne Road	Millbrook	Ch. 19535 from Western Freeway at Ballan eastern interchange to Ch. 20769		19535	20769	1234 Access Level 1	Sealed	Public Road	1/07/1960
RDS_004776	Old Melbourne Road	Millbrook	Ch. 20769 from Western Freeway at Ballan eastern interchange to Ch. 21035		20769	21035	266 Access Level 1	Sealed	Public Road	1/07/1956
RDS_006287	Old Melbourne Road	Millbrook	Ch. 21035 from Western Freeway at Ballan eastern interchange to Ch. 21734		21035	21734	699 Access Level 1	Sealed	Public Road	1/07/1950
RDS_006288	Old Melbourne Road	Millbrook	Ch. 21734 from Western Freeway at Ballan eastern interchange to Ch. 22138		21734	22138	404 Access Level 1	Sealed	Public Road	1/07/1950
RDS_006289	Old Melbourne Road	Millbrook	Ch. 22138 from Western Freeway at Ballan eastern interchange to Ch. 23060		22138	23060	922 Access Level 1	Sealed	Public Road	1/07/1950
RDS_004030	Old Melbourne Road	Bungaree	Ch. 23060 from Western Freeway at Ballan eastern interchange to Ch. 23620		23060	23620	560 Access Level 1	Sealed	Public Road	1/07/1984
RDS_005022	Old Melbourne Road	Bungaree	Ch. 23620 from Western Freeway at Ballan eastern interchange to Ch. 23825		23620	23825	205 Access Level 1	Sealed	Public Road	1/07/1950
RDS_004031	Old Melbourne Road	Dunnstown	Ch. 23825 from Western Freeway at Ballan eastern interchange to Ch. 25178		23825	25178	1353 Access Level 1	Sealed	Public Road	1/07/1960
RDS_004032	Old Melbourne Road	Dunnstown	Ch. 25178 from Western Freeway at Ballan eastern interchange to Ch. 25472		25178	25472	294 Access Level 1	Sealed	Public Road	1/07/1950
RDS_004778	Old Melbourne Road	Dunnstown	Ch. 25472 from Western Freeway at Ballan eastern interchange to Ch. 25487		25472	25487	15 Access Level 1	Sealed	Public Road	1/07/1960
RDS_004779	Old Melbourne Road	Dunnstown	Ch. 25487 from Western Freeway at Ballan eastern interchange to Ch. 25794		25487	25794	307 Access Level 1	Sealed	Public Road	1/07/1960
RDS_004033	Old Melbourne Road	Dunnstown	Ch. 25794 from Western Freeway at Ballan eastern interchange to Ch. 27770		25794	27770	1976 Access Level 1	Sealed	Public Road	1/07/1950
RDS_005023	Old Melbourne Road	Dunnstown	Ch. 27770 from Western Freeway at Ballan eastern interchange to Ch. 27935		27770	27935	165 Collector	Sealed	Public Road	1/07/1950
RDS_004034	Old Melbourne Road	Dunnstown	Ch. 27935 from Western Freeway at Ballan eastern interchange to Ch. 28335		27935	28335	400 Collector	Sealed	Public Road	1/07/1960
RDS_005024	Old Melbourne Road	Dunnstown	Ch. 28345 from Western Freeway at Ballan eastern interchange to Ch. 29425		28345	29425	1080 Collector	Sealed	Public Road	1/07/1984
RDS_004035	Old Melbourne Road	Dunnstown	Ch. 29425 from Western Freeway at Ballan eastern interchange to Ch. 30360		29425	30360	935 Collector	Sealed	Public Road	1/07/1970
RDS_004780	Old Melbourne Road	Warrenheip	Ch. 30360 from Western Freeway at Ballan eastern interchange to Ch. 31490		30360	31490	1130 Collector	Sealed	Public Road	1/07/1960
RDS_005311	Old Racecourse Road	Lal Lal	Ch. 0 from Harris Road to Ch. 730		0	730	730 Unsealed	Unsealed	Public Road	1/07/1979
RDS_005312	Old Racecourse Road	Lal Lal	Ch. 730 from Harris Road to Ch. 3590		730	3590	2860 Unsealed	Unsealed	Public Road	1/07/1970
RDS_004691	Old Western Highway	Wallace	Ch. 0 from Ormond Road to Ch. 1660		0	1660	1660 Access Level 2	Sealed	Public Road	1/07/1960
RDS_003860	Old Western Highway	Gordon	Ch. 0 from Western Freeway to Ch. 846		0	846	846 Collector	Sealed	Public Road	1/07/1967
RDS_004678	Old Western Highway	Myrning	Ch. 0 from Old Melbourne Road to Ch. 261		0	261	261 Collector	Sealed	Public Road	1/07/1969
RDS_005199	Old Western Highway	Myrning	Ch. 0 from Old Western Highway to Ch. 589		0	589	589 Unsealed	Unsealed	Public Road	1/07/1970

REGISTER OF PUBLIC ROADS

Asset ID	Road Name	Locality	Location Description	start ch	end ch	Segment Length (m)	Hierarchy	Surface Type	Road Type	Date Made Public
RDS_004679	Old Western Highway	Myrniong	Ch. 261 from Western Freeway to Ch. 672	261	672	411	Collector	Sealed	Public Road	1/07/1970
RDS_004680	Old Western Highway	Myrniong	Ch. 672 from Western Freeway to Ch. 1259	672	1259	587	Collector	Sealed	Public Road	1/07/1974
RDS_003861	Old Western Highway	Gordon	Ch. 846 from Old Melbourne Road to Ch. 1219	846	1219	373	Collector	Sealed	Public Road	1/07/1970
RDS_003863	Old Western Highway	Gordon	Ch. 1219 from Old Melbourne Road to Ch. 1374	1219	1374	155	Collector	Sealed	Public Road	1/07/1980
RDS_004681	Old Western Highway	Myrniong	Ch. 1259 from Western Freeway to Ch. 2552	1259	2552	1293	Collector	Sealed	Public Road	1/07/1982
RDS_003864	Old Western Highway	Gordon	Ch. 1374 from Old Melbourne Road to Ch. 1884	1374	1884	510	Collector	Sealed	Public Road	1/07/1982
RDS_004683	Old Western Highway	Myrniong	Ch. 3183 from Western Freeway to Ch. 4285	3183	4285	1102	Collector	Sealed	Public Road	1/07/1971
RDS_004704	Old Western Highway	Myrniong	Ch. 4285 from Western Freeway to Ch. 4742	4285	4742	457	Collector	Sealed	Public Road	1/07/1970
RDS_005167	Old Western Highway	Myrniong	Ch. 4742 from Western Freeway to Ch. 5083	4742	5083	341	Collector	Sealed	Public Road	1/07/2006
RDS_003401	Old Western Highway	Myrniong	Ch. 5083 from Western Freeway to Ch. 5238	5083	5238	155	Collector	Sealed	Public Road	1/07/1970
RDS_004933	Old Western Highway Service Road	Wallace	Ch. 0 from Butter Factory Road to Ch. 255	0	255	255	Access Level 2	Sealed	Public Road	1/07/1970
RDS_017710	O'Leary Way	Maddingley	Ch. 0 from McCormacks Road to Ch. 50	0	50	50	Collector	Sealed	Public Road	5/12/2014
RDS_040467	O'Leary Way	Maddingley	Ch. 50 from McCormacks Road to Ch. 610	50	610	560	Collector	Sealed	Public Road	7/03/2017
RDS_040465	O'Leary Way	Maddingley	Ch. 610 from McCormacks Road to Ch. 649	610	649	39	Collector	Sealed	Public Road	7/03/2017
RDS_040466	O'Leary Way	Maddingley	Ch. 649 from McCormacks Road to Ch. 841	649	841	192	Collector	Sealed	Public Road	7/03/2017
RDS_041867	O'Leary Way	Maddingley	Ch. 862 from McCormacks Road to Ch. 1285	862	1285	423	Collector	Sealed	Public Road	18/08/2017
RDS_039165	Oliver Way	Maddingley	Ch. 0 from McCormacks Road to Ch. 124	0	124	124	Access Level 2	Sealed	Public Road	7/12/2015
RDS_041676	Oliver Way	Maddingley	Ch. 124 from McCormacks Road to Ch. 331	124	331	207	Access Level 2	Sealed	Public Road	1/12/2017
RDS_043892	Oliver Way	Maddingley	Ch. 331 from McCormacks Road to Ch. 368	331	368	37	Access Level 2	Sealed	Public Road	7/11/2019
RDS_005756	O'Loughlin Road	Grenville	Ch. 0 from Sand Road to Ch. 310	0	310	310	Unsealed	Unsealed	Public Road	1/07/1975
RDS_004702	Ormond Road	Wallace	Ch. 0 from Old Western Highway to Ch. 160	0	160	160	Access Level 1	Sealed	Public Road	1/07/1971
RDS_003560	Ormond Road	Springbank	Ch. 935 from Old Western Highway to Ch. 2490	935	2490	1555	Collector	Sealed	Public Road	1/07/1978
RDS_003561	Ormond Road	Springbank	Ch. 2490 from Old Western Highway to Ch. 2540	2490	2540	50	Collector	Sealed	Public Road	1/07/1966
RDS_003477	Ormond Road	Springbank	Ch. 2560 from Old Western Highway to Ch. 2585	2560	2585	25	Access Level 1	Sealed	Public Road	1/07/1948
RDS_003478	Ormond Road	Springbank	Ch. 2585 from Old Western Highway to Ch. 3295	2585	3295	710	Access Level 1	Sealed	Public Road	1/07/1960
RDS_003479	Ormond Road	Springbank	Ch. 3295 from Old Western Highway to Ch. 3965	3295	3965	670	Access Level 1	Sealed	Public Road	1/07/1960
RDS_044405	Ormond Road	Springbank	Ch. 3965 from Old Western Highway to Ch. 5280	3965	5280	1315	Access Level 1	Sealed	Public Road	1/07/1983
RDS_044406	Ormond Road	Springbank	Ch. 5280 from Old Western Highway to Ch. 5715	5280	5715	435	Access Level 2	Sealed	Public Road	1/07/1983
RDS_148753	Ormond Road	Springbank	Ch. 5715 from Old Western Highway to Ch. 6180	5715	6180	465	Access Level 2	Sealed	Public Road	1/07/1984
RDS_003481	Ormond Road	Springbank	Ch. 6180 from Old Western Highway to Ch. 7210	6180	7210	1030	Access Level 2	Sealed	Public Road	1/07/1984
RDS_006261	Ormond Road	Springbank	Ch. 7210 from Old Western Highway to Ch. 8225	7210	8225	1015	Access Level 2	Sealed	Public Road	1/07/1960
RDS_006262	Ormond Road	Springbank	Ch. 8225 from Old Western Highway to Ch. 8320	8225	8320	95	Access Level 2	Sealed	Public Road	1/07/1960
RDS_003705	Orrells Road	Elaine	Ch. 0 from Horsehill North Road to Ch. 230	0	230	230	Access Level 2	Sealed	Public Road	1/07/1967
RDS_005353	Orrells Road	Elaine	Ch. 230 from Horsehill North Road to Ch. 3930	230	3930	3700	Unsealed	Unsealed	Public Road	1/07/1979
RDS_017707	Orton Crescent	Maddingley	Ch. 0 from Caspar Place to Ch. 203	0	203	203	Access Level 2	Sealed	Public Road	13/10/2014
RDS_005147	Osborne Street	Maddingley	Ch. 0 from Griffith Street to Ch. 30	0	30	30	Access Level 1	Sealed	Public Road	1/07/1960
RDS_004518	Osborne Street	Maddingley	Ch. 30 from Griffith Street to Ch. 315	30	315	285	Access Level 1	Sealed	Public Road	1/07/1990
RDS_004519	Osborne Street	Maddingley	Ch. 315 from Griffith Street to Ch. 480	315	480	165	Access Level 1	Sealed	Public Road	1/07/1970
RDS_004799	Osborne Street	Maddingley	Ch. 480 from Griffith Street to Ch. 665	480	665	185	Access Level 2	Sealed	Public Road	1/07/1945
RDS_005148	Osborne Street	Maddingley	Ch. 680 from Griffith Street to Ch. 905	680	905	225	Access Level 2	Sealed	Public Road	1/07/1974
RDS_005630	Osborne Street	Maddingley	Ch. 900 from Griffith Street to Ch. 1635	900	1635	735	Unsealed	Unsealed	Public Road	1/07/1970
RDS_043183	Oswin Street	Maddingley	Ch. 0 from Calderwood Road to Ch. 94	0	94	94	Access Level 2	Sealed	Public Road	4/03/2019
RDS_043184	Oswin Street	Maddingley	Ch. 94 from Calderwood Road to Ch. 136	94	136	42	Access Level 2	Sealed	Public Road	4/03/2019
RDS_004649	Paces Lane	Rowsley	Ch. 0 from Bacchus Marsh-Balliang Road to Ch. 150	0	150	150	Access Level 2	Sealed	Public Road	1/07/1977
RDS_047185	Paces Lane	Rowsley	Ch. 150 from Bacchus Marsh-Balliang Road to Ch. 630	150	630	480	Unsealed	Unsealed	Public Road	1/07/1960
RDS_047186	Paces Lane	Rowsley	Ch. 630 from Bacchus Marsh-Balliang Road to Ch. 845	630	845	215	Access Level 2	Sealed	Public Road	1/07/1960
RDS_047187	Paces Lane	Rowsley	Ch. 845 from Bacchus Marsh-Balliang Road to Ch. 2655	845	2655	1810	Unsealed	Unsealed	Public Road	1/07/1960
RDS_005829	Paces Lane	Rowsley	Ch. 2660 from Bacchus Marsh-Balliang Road to Ch. 3255	2660	3255	595	Unsealed	Unsealed	Public Road	1/07/1970
RDS_004287	Packham Court	Darley	Ch. 0 from Jonathan Drive to Ch. 50	0	50	50	Access Level 2	Sealed	Public Road	1/07/1992
RDS_006049	Palmers Lane	Pentland Hills	Ch. 0 from Pentland Hills Road to Ch. 1244	0	1244	1244	Access Level 2	Sealed	Public Road	1/07/1980
RDS_006050	Palmers Lane	Pentland Hills	Ch. 1244 from Pentland Hills Road to Ch. 1940	1244	1940	696	Access Level 2	Sealed	Public Road	1/07/1980
RDS_005457	Palmerston Street	Gordon	Ch. 0 from Maher Street to Ch. 120	0	120	120	Unsealed	Unsealed	Public Road	1/07/1960
RDS_005456	Palmerston Street	Gordon	Ch. 120 from Maher Street to Ch. 230	120	230	110	Unsealed	Unsealed	Public Road	1/07/1960
RDS_005458	Palmerston Street	Gordon	Ch. 230 from Maher Street to Ch. 350	230	350	120	Unsealed	Unsealed	Public Road	1/07/1960
RDS_004140	Pamela Court	Darley	Ch. 0 from Links Road to Ch. 80	0	80	80	Access Level 2	Sealed	Public Road	1/07/1971
RDS_004141	Pamela Court	Darley	Ch. 80 from Links Road to Ch. 480	80	480	400	Access Level 2	Sealed	Public Road	1/07/1992
RDS_003461	Par Court	Darley	Ch. 0 from Augusta Place to Ch. 40	0	40	40	Access Level 2	Sealed	Public Road	1/07/1986
RDS_004526	Park Street	Maddingley	Ch. 0 from Bond Street to Ch. 145	0	145	145	Access Level 1	Sealed	Public Road	1/07/1981
RDS_004525	Park Street	Maddingley	Ch. 145 from Bond Street to Ch. 235	145	235	90	Access Level 1	Sealed	Public Road	1/07/1961
RDS_004524	Park Street	Maddingley	Ch. 235 from Bond Street to Ch. 395	235	395	160	Access Level 1	Sealed	Public Road	1/07/1965
RDS_005302	Parkers Road	Lal Lal	Ch. 0 from Clarendon-Lal Lal Road to Ch. 1200	0	1200	1200	Unsealed	Unsealed	Public Road	1/07/1981
RDS_005303	Parkers Road	Lal Lal	Ch. 1200 from Clarendon-Lal Lal Road to Ch. 1960	1200	1960	760	Unsealed	Unsealed	Public Road	1/07/1970
RDS_005385	Parkinson Road	Morrisons	Ch. 0 from Elaine-Morrisons Road to Ch. 565	0	565	565	Unsealed	Unsealed	Public Road	1/07/1971
RDS_005383	Parkinsons Lane	Elaine	Ch. 0 from Elaine-Morrisons Road to Ch. 975	0	975	975	Unsealed	Unsealed	Public Road	1/07/1981
RDS_039162	Parkside Avenue	Maddingley	Ch. 0 from Porter Avenue to Ch. 250	0	250	250	Access Level 2	Sealed	Public Road	12/10/2015
RDS_004742	Parkside Drive	Hopetoun Park	Ch. 0 from Riverview Drive to Ch. 395	0	395	395	Access Level 2	Sealed	Public Road	1/07/1960
RDS_004630	Parwan South Road	Parwan	Ch. 0 from Parwan-Exford Road to Ch. 2420	0	2420	2420	Access Level 1	Sealed	Public Road	1/07/1976
RDS_004631	Parwan South Road	Parwan	Ch. 2420 from Parwan-Exford Road to Ch. 4640	2420	4640	2220	Access Level 1	Sealed	Public Road	1/07/1966
RDS_004628	Parwan-Exford Road	Parwan & Maddingley	Ch. 0 from Geelong-Bacchus Marsh Road to Ch. 1265	0	1265	1265	Collector	Sealed	Public Road	1/07/1999
RDS_004629	Parwan-Exford Road	Parwan	Ch. 1265 from Geelong-Bacchus Marsh Road to Ch. 2885	1265	2885	1620	Collector	Sealed	Public Road	1/07/2006
RDS_004351	Patterson Street	Bacchus Marsh	Ch. 0 from Gisborne Road to Ch. 120	0	120	120	Access Level 1	Sealed	Public Road	1/07/1961
RDS_004350	Patterson Street	Bacchus Marsh	Ch. 120 from Gisborne Road to Ch. 130	120	130	10	Access Level 1	Sealed	Public Road	1/07/1981
RDS_004349	Patterson Street	Bacchus Marsh	Ch. 130 from Gisborne Road to Ch. 330	130	330	200	Access Level 1	Sealed	Public Road	1/07/1981
RDS_004602	Pattinsons Lane	Korobeit	Ch. 0 from Myrniong-Korobeit Road to Ch. 945	0	945	945	Access Level 2	Sealed	Public Road	1/07/1980
RDS_004601	Pattinsons Lane	Korobeit	Ch. 955 from Myrniong-Korobeit Road to Ch. 2410	955	2410	1455	Access Level 2	Sealed	Public Road	1/07/1994
RDS_005285	Pattons Road	Yendon	Ch. 0 from Navigators Road to Ch. 260	0	260	260	Unsealed	Unsealed	Public Road	1/07/1970
RDS_005628	Pearce Street	Bacchus Marsh	Ch. 0 from Main Street to Ch. 100	0	100	100	Unsealed	Unsealed	Public Road	1/07/1977

REGISTER OF PUBLIC ROADS

Asset ID	Road Name	Locality	Location Description	start ch	end ch	Segment Length (m)	Hierarchy	Surface Type	Road Type	Date Made Public
RDS_147913	Pearson Court	Ballan	Ch. 0 from Myrtle Grove Road to Ch. 189		0	189	189 Access Level 2	Sealed	Public Road	4/08/2022
RDS_003725	Pearsons Road	Elaine	Ch. 0 from Midland Highway to Ch. 160		0	160	160 Access Level 2	Sealed	Public Road	1/07/1960
RDS_005361	Pearsons Road	Mount Doran	Ch. 0 from Mount Doran-Egerton Road to Ch. 1075		0	1075	1075 Unsealed	Unsealed	Public Road	1/07/1989
RDS_003726	Pearsons Road	Elaine	Ch. 160 from Midland Highway to Ch. 565	160		565	405 Access Level 2	Sealed	Public Road	1/07/1974
RDS_003450	Pedrettis Road	Rowseley	Ch. 0 from Glenmore Road to Ch. 170		0	170	170 Access Level 2	Sealed	Public Road	1/07/1998
RDS_004501	Peelmans Lane	Maddingley	Ch. 0 from Grant Street to Ch. 120		0	120	120 Access Level 2	Sealed	Public Road	1/07/1982
RDS_004502	Peelmans Lane	Maddingley	Ch. 120 from Grant Street to Ch. 270	120		270	150 Access Level 2	Sealed	Public Road	1/07/1993
RDS_004884	Peelmans Lane	Maddingley	Ch. 270 from Grant Street to Ch. 315	270		315	45 Access Level 2	Sealed	Public Road	1/07/1993
RDS_004885	Peelmans Lane	Maddingley	Ch. 315 from Grant Street to Ch. 395	315		395	80 Access Level 2	Sealed	Public Road	1/07/1993
RDS_005143	Peelmans Lane	Maddingley	Ch. 395 from Grant Street to Ch. 400	395		400	5 Access Level 2	Sealed	Public Road	1/07/1993
RDS_005255	Peerewerrh Road	Millbrook	Ch. 0 from Old Melbourne Road to Ch. 1465		0	1465	1465 Unsealed	Unsealed	Public Road	1/07/1970
RDS_004952	Peerewerrh Road	Millbrook	Ch. 1465 from Old Melbourne Road to Ch. 1775	1465		1775	310 Access Level 2	Sealed	Public Road	1/07/1970
RDS_005047	Pelican Point	Hopetoun Park	Ch. 0 from Thomas Drive to Ch. 330		0	330	330 Access Level 2	Sealed	Public Road	1/07/1970
RDS_005048	Pelican Point	Hopetoun Park	Ch. 330 from Thomas Drive to Ch. 400	330		400	70 Access Level 2	Sealed	Public Road	1/07/2003
RDS_005165	Pentland Hills Road	Pentland Hills	Ch. 0 from Mortons Road to Ch. 300		0	300	300 Access Level 1	Sealed	Public Road	1/07/1975
RDS_004621	Pentland Hills Road	Pentland Hills	Ch. 300 from Mortons Road to Ch. 800	300		800	500 Access Level 1	Sealed	Public Road	1/07/1979
RDS_005166	Pentland Hills Road	Pentland Hills	Ch. 800 from Mortons Road to Ch. 2000	800		2000	1200 Access Level 1	Sealed	Public Road	1/07/1995
RDS_004620	Pentland Hills Road	Pentland Hills	Ch. 2000 from Mortons Road to Ch. 3410	2000		3410	1410 Access Level 1	Sealed	Public Road	1/07/1997
RDS_004619	Pentland Hills Road	Pentland Hills	Ch. 3410 from Mortons Road to Ch. 3890	3410		3890	480 Access Level 1	Sealed	Public Road	1/07/1997
RDS_004618	Pentland Hills Road	Pentland Hills	Ch. 3890 from Mortons Road to Ch. 4310	3890		4310	420 Access Level 1	Sealed	Public Road	1/07/1995
RDS_004617	Pentland Hills Road	Pentland Hills	Ch. 4310 from Mortons Road to Ch. 4500	4310		4500	190 Access Level 1	Sealed	Public Road	1/07/1965
RDS_003952	Peppermint Court	Dales Creek	Ch. 0 from Dales Creek Avenue to Ch. 280		0	280	280 Access Level 2	Sealed	Public Road	1/07/1975
RDS_004314	Peter Pan Place	Bacchus Marsh	Ch. 0 from Underbank Boulevard to Ch. 180		0	180	180 Access Level 2	Sealed	Public Road	1/07/1979
RDS_004495	Peters Close	Maddingley	Ch. 0 from Darcy Street to Ch. 10		0	10	10 Access Level 2	Sealed	Public Road	1/07/1994
RDS_004496	Peters Close	Maddingley	Ch. 10 from Darcy Street to Ch. 200	10		200	190 Access Level 2	Sealed	Public Road	1/07/2010
RDS_041673	Phillips Road	Maddingley	Ch. 0 from Cosgrove Drive to Ch. 65		0	65	65 Access Level 2	Sealed	Public Road	1/12/2017
RDS_042676	Phillips Road	Maddingley	Ch. 65 from Cosgrove Drive to Ch. 75	65		75	10 Access Level 2	Sealed	Public Road	3/09/2018
RDS_004311	Pike Place	Bacchus Marsh	Ch. 0 from Carey Crescent to Ch. 130		0	130	130 Access Level 2	Sealed	Public Road	1/07/1990
RDS_004469	Pilmer Street	Bacchus Marsh	Ch. 0 from Grant Street to Ch. 90		0	90	90 Access Level 1	Sealed	Public Road	1/07/1981
RDS_005138	Pilmer Street	Bacchus Marsh	Ch. 90 from Grant Street to Ch. 110	90		110	20 Access Level 1	Sealed	Public Road	1/07/1974
RDS_005137	Pilmer Street	Bacchus Marsh	Ch. 110 from Grant Street to Ch. 200	110		200	90 Access Level 1	Sealed	Public Road	1/07/1979
RDS_004470	Pilmer Street	Bacchus Marsh	Ch. 215 from Grant Street to Ch. 315	215		315	100 Access Level 1	Sealed	Public Road	1/07/1974
RDS_004471	Pilmer Street	Bacchus Marsh	Ch. 315 from Grant Street to Ch. 415	315		415	100 Access Level 1	Sealed	Public Road	1/07/1979
RDS_003951	Pine Court	Dales Creek	Ch. 0 from Dales Creek Avenue to Ch. 200		0	200	200 Access Level 2	Sealed	Public Road	1/07/1975
RDS_040739	Pinnacle Court	Bacchus Marsh	Ch. 0 from Masons Lane to Ch. 270		0	270	270 Access Level 2	Sealed	Public Road	2/12/2016
RDS_043356	Pinnacle Point Road	Bacchus Marsh	Ch. 0 from McLachlan Street to Ch. 73		0	73	73 Access Level 2	Sealed	Public Road	14/03/2019
RDS_004283	Pippin Court	Darley	Ch. 0 from Jonathan Drive to Ch. 100		0	100	100 Access Level 2	Sealed	Public Road	1/07/1979
RDS_150163	Platt Drive	Maddingley	Ch. 0 from Candlebark Crescent to Ch. 347		0	347	347 Access Level 2	Sealed	Public Road	29/08/2023
RDS_148395	Platt Drive	Maddingley	Ch. 347 from Candlebark Crescent to Ch. 444	347		444	97 Access Level 2	Sealed	Public Road	4/08/2022
RDS_005272	Pope Street	Yendon	Ch. 0 from Yendon No 2 Road to Ch. 300		0	300	300 Unsealed	Unsealed	Public Road	1/07/1970
RDS_040738	Porter Avenue	Bacchus Marsh	Ch. 0 from O'Leary Way to Ch. 41		0	41	41 Access Level 2	Sealed	Public Road	1/12/2016
RDS_017716	Porter Avenue	Maddingley	Ch. 0 from O'Leary Way to Ch. 219		0	219	219 Access Level 2	Sealed	Public Road	13/10/2014
RDS_039163	Porter Avenue	Maddingley	Ch. 219 from O'Leary Way to Ch. 379	219		379	160 Access Level 2	Sealed	Public Road	12/10/2015
RDS_039164	Porter Avenue	Maddingley	Ch. 317 from O'Leary Way to Ch. 362	317		362	45 Access Level 2	Sealed	Public Road	12/10/2015
RDS_004948	Portland Flat Road	Gordon	Ch. 0 from Gordon-Egerton Road to Ch. 185		0	185	185 Access Level 2	Sealed	Public Road	1/07/1990
RDS_005462	Portland Flat Road	Gordon	Ch. 185 from Gordon-Egerton Road to Ch. 2415	185		2415	2230 Unsealed	Unsealed	Public Road	1/07/1984
RDS_003842	Portland Flat Road	Gordon	Ch. 2415 from Gordon-Egerton Road to Ch. 3270	2415		3270	855 Access Level 2	Sealed	Public Road	1/07/1984
RDS_004887	Possumtail Run	Merrimu	Ch. 0 from Bences Road to Ch. 1300		0	1300	1300 Access Level 2	Sealed	Public Road	1/07/2006
RDS_004848	Pound Creek Road	Navigators	Ch. 0 from Butlers Road to Ch. 70		0	70	70 Access Level 2	Sealed	Public Road	1/07/1964
RDS_005762	Pound Creek Road	Navigators	Ch. 70 from Butlers Road to Ch. 3021	70		3021	2951 Unsealed	Unsealed	Public Road	1/07/1960
RDS_005015	Pound Creek Road	Buninyong	Ch. 2951 from Butlers Road to Ch. 2976	2951		2976	25 Access Level 2	Sealed	Public Road	1/07/1964
RDS_003877	Poverty Peak Court	Gordon	Ch. 0 from Moorabool West Road to Ch. 480		0	480	480 Access Level 2	Sealed	Public Road	1/07/1977
RDS_005608	Poveys Road	Blackwood	Ch. 0 from Simmons Reef Road to Ch. 250		0	250	250 Unsealed	Unsealed	Public Road	1/07/1960
RDS_003491	Powells Road	Clarks Hill	Ch. 0 from Ballarat-Daylesford Road to Ch. 1985		0	1985	1985 Access Level 1	Sealed	Public Road	1/07/1991
RDS_003492	Powells Road	Bullarook	Ch. 1985 from Ballarat-Daylesford Road to Ch. 3025	1985		3025	1040 Access Level 2	Sealed	Public Road	1/07/1971
RDS_003765	Powerline Road	Mount Egerton	Ch. 0 from Yendon-Egerton Road to Ch. 15		0	15	15 Access Level 2	Sealed	Public Road	1/07/1982
RDS_005399	Powerline Road	Mount Egerton	Ch. 15 from Yendon-Egerton Road to Ch. 1080	15		1080	1065 Unsealed	Unsealed	Public Road	1/07/1967
RDS_004433	Powlett Street	Maddingley	Ch. 0 from Griffith Street to Ch. 25		0	25	25 Access Level 2	Sealed	Public Road	1/07/1988
RDS_004434	Powlett Street	Maddingley	Ch. 25 from Griffith Street to Ch. 235	25		235	210 Access Level 2	Sealed	Public Road	1/07/1990
RDS_004435	Powlett Street	Maddingley	Ch. 235 from Griffith Street to Ch. 455	235		455	200 Access Level 2	Sealed	Public Road	1/07/1991
RDS_006244	Pratia Close	Maddingley	Ch. 0 from Mimulus Road to Ch. 92		0	92	92 Access Level 2	Sealed	Public Road	30/01/2014
RDS_005589	Prayer Hill Lane	Blackwood	Ch. 0 from Byres Road to Ch. 85		0	85	85 Unsealed	Unsealed	Public Road	1/07/1960
RDS_004549	Primes Court	Balliang	Ch. 0 from Bacchus Marsh-Balliang Road to Ch. 730		0	730	730 Access Level 2	Sealed	Public Road	1/07/1970
RDS_005760	Pronk Track	Trentham	Ch. 0 from Tower Track to Ch. 1750		0	1750	1750 Unsealed	Unsealed	Public Road	1/07/1998
RDS_005761	Pronk Track	Trentham	Ch. 1750 from Tower Track to Ch. 2482	1750		2482	732 Unsealed	Unsealed	Public Road	1/07/1998
RDS_006275	Purcells Lane	Myrning	Ch. 0 from Mount Blackwood Road to Ch. 850		0	850	850 Access Level 2	Sealed	Public Road	1/07/1975
RDS_006276	Purcells Lane	Myrning	Ch. 850 from Mount Blackwood Road to Ch. 1310	850		1310	460 Access Level 2	Sealed	Public Road	1/07/1975
RDS_003960	Pykes Creek Road	Myrning	Ch. 150 from Greendale-Myrning Road to Ch. 1350	150		1350	1200 Access Level 1	Sealed	Public Road	1/07/1970
RDS_004194	Quaille Court	Darley	Ch. 0 from Horder Crescent to Ch. 225		0	225	225 Access Level 2	Sealed	Public Road	1/07/1971
RDS_005631	Quakes Road	Balliang	Ch. 0 from Bacchus Marsh-Balliang Road to Ch. 2634		0	2634	2634 Unsealed	Unsealed	Public Road	1/07/1960
RDS_004536	Quakes Road	Balliang	Ch. 2634 from Bacchus Marsh-Balliang Road to Ch. 2970	2634		2970	336 Access Level 2	Sealed	Public Road	1/07/1977
RDS_005632	Quakes Road	Balliang	Ch. 2970 from Bacchus Marsh-Balliang Road to Ch. 5098	2970		5098	2128 Unsealed	Unsealed	Public Road	1/07/1972
RDS_005043	Quamby Mews	Maddingley	Ch. 0 from Hegarty Place to Ch. 51		0	51	51 Access Level 2	Sealed	Public Road	1/07/1970
RDS_004459	Queens Crescent	Bacchus Marsh	Ch. 0 from Clarinda Street to Ch. 180		0	180	180 Access Level 2	Sealed	Public Road	1/07/1971
RDS_003535	Quicks Road	Mollonghip	Ch. 0 from Barkstead Road to Ch. 1755		0	1755	1755 Access Level 2	Sealed	Public Road	1/07/1970
RDS_005610	Quicks Road	Blackwood	Ch. 0 from Simmons Reef Road to Ch. 150		0	150	150 Unsealed	Unsealed	Public Road	1/07/1960
RDS_047144	Quinn Street	Bacchus Marsh	Ch. 0 from Brighton Rise to Ch. 78		0	78	78 Access Level 2	Sealed	Public Road	28/09/2020

REGISTER OF PUBLIC ROADS

Asset ID	Road Name	Locality	Location Description	start ch	end ch	Segment Length (m)	Hierarchy	Surface Type	Road Type	Date Made Public
RDS_146812	Quinn Street	Maddingley	Ch. 0 from Brighton Rise to Ch. 40		0	40	40 Access Level 2	Sealed	Public Road	28/09/2020
RDS_005382	Racecourse Lane	Morrison	Ch. 0 from Angees Road to Ch. 420		0	420	420 Unsealed	Unsealed	Public Road	1/07/1979
RDS_005392	Racecourse Lane	Morrison	Ch. 1740 from Angees Road to Ch. 2290	1740	2290		550 Unsealed	Unsealed	Public Road	1/07/1960
RDS_003885	Racecourse Road	Ballan	Ch. 0 from Old Melbourne Road to Ch. 305		0	305	305 Access Level 2	Sealed	Public Road	1/07/1960
RDS_003886	Racecourse Road	Ballan	Ch. 305 from Old Melbourne Road to Ch. 540	305	540		235 Access Level 2	Sealed	Public Road	1/07/1954
RDS_005075	Racecourse Road	Ballan	Ch. 545 from Old Melbourne Road to Ch. 1575	545	1575		1030 Access Level 2	Sealed	Public Road	1/07/1984
RDS_005506	Racecourse Road	Ballan	Ch. 1575 from Old Melbourne Road to Ch. 4030	1575	4030		2455 Unsealed	Unsealed	Public Road	1/07/1960
RDS_005507	Racecourse Road	Ballan	Ch. 4030 from Old Melbourne Road to Ch. 4450	4030	4450		420 Unsealed	Unsealed	Public Road	1/07/1960
RDS_004193	Rae Court	Darley	Ch. 0 from Horder Crescent to Ch. 140		0	140	140 Access Level 2	Sealed	Public Road	1/07/1980
RDS_004200	Raglan Street	Darley	Ch. 0 from Dead end east of Bourke Street to Ch. 200		0	200	200 Access Level 2	Sealed	Public Road	1/07/1980
RDS_004202	Raglan Street	Darley	Ch. 200 from Dead end east of Bourke Street to Ch. 375	200	375		175 Access Level 2	Sealed	Public Road	1/07/1980
RDS_004701	Raglan Street	Darley	Ch. 420 from Dead end east of Bourke Street to Ch. 640	420	640		220 Access Level 2	Sealed	Public Road	1/07/1985
RDS_004209	Raglan Street	Darley	Ch. 640 from Dead end east of Bourke Street to Ch. 805	640	805		165 Access Level 2	Sealed	Public Road	1/07/1991
RDS_003499	Ralstons Road	Pootilla	Ch. 0 from Bungaree-Creswick Road to Ch. 450		0	450	450 Access Level 2	Sealed	Public Road	1/07/1985
RDS_046978	Ralstons Road	Pootilla	Ch. 450 from Bungaree-Creswick Road to Ch. 1300	450	1300		850 Access Level 2	Sealed	Public Road	1/07/1984
RDS_046979	Ralstons Road	Pootilla	Ch. 1300 from Bungaree-Creswick Road to Ch. 2730	1300	2730		1430 Access Level 2	Sealed	Public Road	1/07/1984
RDS_005289	Ramage Road	Navigators	Ch. 0 from Yankee Flat Road to Ch. 635		0	635	635 Unsealed	Unsealed	Public Road	1/07/1970
RDS_004159	Ramsay Crescent	Darley	Ch. 0 from Manning Boulevard to Ch. 90		0	90	90 Access Level 1	Sealed	Public Road	1/07/1990
RDS_004160	Ramsay Crescent	Darley	Ch. 90 from Manning Boulevard to Ch. 580		90	580	490 Access Level 1	Sealed	Public Road	1/07/2010
RDS_004830	Ramsay Crescent	Darley	Ch. 580 from Manning Boulevard to Ch. 868	580	868		288 Access Level 1	Sealed	Public Road	1/07/2009
RDS_004943	Ramsays Road	Yendon	Ch. 0 from Yendon No 1 Road to Ch. 20		0	20	20 Access Level 2	Sealed	Public Road	1/07/1976
RDS_005273	Ramsays Road	Yendon	Ch. 20 from Yendon No 1 Road to Ch. 770	20	770		750 Unsealed	Unsealed	Public Road	1/07/1960
RDS_004944	Ramsays Road	Yendon	Ch. 770 from Yendon No 1 Road to Ch. 785	770	785		15 Access Level 2	Sealed	Public Road	1/07/1975
RDS_004294	Randwick Avenue	Bacchus Marsh	Ch. 0 from Rosehill Drive to Ch. 70		0	70	70 Access Level 2	Sealed	Public Road	1/07/1974
RDS_041842	Randwick Avenue	Bacchus Marsh	Ch. 70 from Rosehill Drive to Ch. 199	70	199		129 Access Level 2	Sealed	Public Road	24/04/2018
RDS_005291	Ratcliffe Lane	Buninyong	Ch. 0 from Scarffs North Road to Ch. 190		0	190	190 Unsealed	Unsealed	Public Road	1/07/1960
RDS_151688	Rawlinson Street	Maddingley	Ch. 0 from Cosgrove Drive to Ch. 326		0	326	326 Access Level 2	Sealed	Public Road	2/12/2024
RDS_005600	Rayner Court	Blackwood	Ch. 0 from Martin Street to Ch. 105		0	105	105 Unsealed	Unsealed	Public Road	1/07/1965
RDS_004003	Recreation Reserve Road	Blackwood	Ch. 0 from Simmons Reef Road to Ch. 225		0	225	225 Access Level 2	Sealed	Public Road	1/07/1985
RDS_004004	Recreation Reserve Road	Blackwood	Ch. 225 from Simmons Reef Road to Ch. 300	225	300		75 Access Level 2	Sealed	Public Road	1/07/1986
RDS_004006	Recreation Reserve Road	Blackwood	Ch. 315 from Simmons Reef Road to Ch. 425	315	425		110 Access Level 2	Sealed	Public Road	1/07/1976
RDS_004565	Red Box Court	Long Forest	Ch. 0 from Wattle Court to Ch. 180		0	180	180 Access Level 2	Sealed	Public Road	1/07/1991
RDS_004535	Reddens Road	Balliang	Ch. 0 from Bacchus Marsh-Balliang Road to Ch. 2630		0	2630	2630 Access Level 2	Sealed	Public Road	1/07/1993
RDS_004523	Reddrop Street	Maddingley	Ch. 0 from Station Street to Ch. 110		0	110	110 Access Level 2	Sealed	Public Road	1/07/1988
RDS_004540	Reids Road	Rowsley	Ch. 0 from Glenmore Road to Ch. 880		0	880	880 Access Level 2	Sealed	Public Road	1/07/1972
RDS_004541	Reids Road	Rowsley	Ch. 880 from Glenmore Road to Ch. 2875		880	2875	1995 Access Level 2	Sealed	Public Road	1/07/2005
RDS_004542	Reids Road	Rowsley	Ch. 2875 from Glenmore Road to Ch. 4955	2875	4955		2080 Access Level 2	Sealed	Public Road	1/07/1979
RDS_003972	Reids Road	Rowsley	Ch. 4955 from Glenmore Road to Ch. 6550	4955	6550		1595 Access Level 2	Sealed	Public Road	1/07/1970
RDS_003971	Reids Road	Glenmore	Ch. 6550 from Glenmore Road to Ch. 8540	6550	8540		1990 Access Level 2	Sealed	Public Road	1/07/1992
RDS_005581	Reids Road	Balliang	Ch. 8540 from Glenmore Road to Ch. 11665	8540	11665		3125 Unsealed	Unsealed	Public Road	1/07/1960
RDS_005580	Reids Road	Balliang	Ch. 11665 from Glenmore Road to Ch. 12400	11665	12400		735 Unsealed	Unsealed	Public Road	1/07/1960
RDS_003594	Reidys Road	Leigh Creek	Ch. 0 from Bungaree-Wallace Road to Ch. 95		0	95	95 Access Level 2	Sealed	Public Road	1/07/1980
RDS_003595	Reidys Road	Leigh Creek	Ch. 95 from Bungaree-Wallace Road to Ch. 1145		95	1145	1050 Access Level 2	Sealed	Public Road	1/07/1986
RDS_003596	Reidys Road	Bungaree	Ch. 1145 from Bungaree-Wallace Road to Ch. 2765	1145	2765		1620 Access Level 2	Sealed	Public Road	1/07/1986
RDS_003837	Reserve East Road	Mount Egerton	Ch. 0 from Main Road to Ch. 290		0	290	290 Access Level 2	Sealed	Public Road	1/07/1996
RDS_005439	Reserve East Road	Mount Egerton	Ch. 290 from Main Road to Ch. 740	290	740		450 Unsealed	Unsealed	Public Road	1/07/1960
RDS_003836	Reserve Road	Mount Egerton	Ch. 0 from Main Road to Ch. 200		0	200	200 Access Level 2	Sealed	Public Road	1/07/1975
RDS_005437	Reserve Road	Mount Egerton	Ch. 200 from Main Road to Ch. 349	200	349		149 Unsealed	Unsealed	Public Road	1/07/1985
RDS_004573	Reservoir Entrance	Coimadai	Ch. 0 from Diggers Rest Road to Ch. 115		0	115	115 Access Level 2	Sealed	Public Road	1/07/1982
RDS_005599	Richards Road	Blackwood	Ch. 0 from Whalebone Road to Ch. 70		0	70	70 Unsealed	Unsealed	Public Road	1/07/1960
RDS_005223	Richards Road	Leigh Creek	Ch. 0 from Western Highway to Ch. 380		0	380	380 Unsealed	Unsealed	Public Road	1/07/1980
RDS_004491	Richardson Court	Maddingley	Ch. 0 from Darcy Street to Ch. 5		0	5	5 Access Level 2	Sealed	Public Road	1/07/2004
RDS_004781	Richardson Court	Maddingley	Ch. 5 from Darcy Street to Ch. 180		5	180	175 Access Level 2	Sealed	Public Road	1/07/1950
RDS_004492	Richardson Court	Maddingley	Ch. 180 from Darcy Street to Ch. 190	180	190		10 Access Level 2	Sealed	Public Road	1/07/1993
RDS_005534	Rigneys Lane	Bundling	Ch. 0 from Stone Hut Lane to Ch. 1275		0	1275	1275 Unsealed	Unsealed	Public Road	1/07/1960
RDS_004782	Riverbend Drive	Darley	Ch. 0 from Fitzroy Street to Ch. 110		0	110	110 Access Level 2	Sealed	Public Road	1/07/2004
RDS_039834	Riverbend Drive	Darley	Ch. 110 from Fitzroy Street to Ch. 211	110	211		101 Access Level 2	Sealed	Public Road	14/12/2015
RDS_041652	Riverbend Drive	Darley	Ch. 211 from Fitzroy Street to Ch. 594		211	594	383 Access Level 2	Sealed	Public Road	15/08/2017
RDS_006231	Riverbend Drive	Darley	Ch. 594 from Fitzroy Street to Ch. 751	594	751		157 Access Level 2	Sealed	Public Road	30/01/2014
RDS_004783	Rivergum Place	Maddingley	Ch. 0 from Peelmans Lane to Ch. 60		0	60	60 Access Level 2	Sealed	Public Road	1/07/2004
RDS_004146	Riversdale Crescent	Darley	Ch. 0 from Links Road to Ch. 255		0	255	255 Access Level 1	Sealed	Public Road	1/07/1982
RDS_150260	Riversdale Crescent	Darley	Ch. 255 from Links Road to Ch. 545	255	545		290 Access Level 1	Sealed	Public Road	1/07/1982
RDS_004145	Riversdale Crescent	Darley	Ch. 545 from Links Road to Ch. 980	545	980		435 Access Level 1	Sealed	Public Road	1/07/1991
RDS_004585	Riverview Drive	Hopetoun Park	Ch. 0 from Hopetoun Park Road to Ch. 50		0	50	50 Access Level 1	Sealed	Public Road	1/07/1985
RDS_004586	Riverview Drive	Hopetoun Park	Ch. 50 from Hopetoun Park Road to Ch. 130		50	130	80 Access Level 1	Sealed	Public Road	1/07/1996
RDS_004587	Riverview Drive	Hopetoun Park	Ch. 130 from Hopetoun Park Road to Ch. 650	130	650		520 Access Level 1	Sealed	Public Road	1/07/1996
RDS_004784	Riverview Drive	Hopetoun Park	Ch. 650 from Hopetoun Park Road to Ch. 740	650	740		90 Access Level 1	Sealed	Public Road	1/07/2005
RDS_005190	Riverview Drive	Hopetoun Park	Ch. 740 from Hopetoun Park Road to Ch. 1210	740	1210		470 Access Level 2	Sealed	Public Road	1/07/2005
RDS_004935	Riverview Drive	Hopetoun Park	Ch. 1210 from Hopetoun Park Road to Ch. 2500	1210	2500		1290 Access Level 2	Sealed	Public Road	1/07/2008
RDS_004918	Riverview Drive	Hopetoun Park	Ch. 2500 from Hopetoun Park Road to Ch. 2886	2500	2886		386 Access Level 2	Sealed	Public Road	1/07/1996
RDS_005485	Rob Roy Lane	Gordon	Ch. 0 from Abbingdon Park Road to Ch. 215		0	215	215 Unsealed	Unsealed	Public Road	1/07/1990
RDS_004134	Robertsons Road	Darley	Ch. 0 from Links Road to Ch. 510		0	510	510 Access Level 1	Sealed	Public Road	1/07/1993
RDS_004135	Robertsons Road	Darley	Ch. 510 from Links Road to Ch. 615	510	615		105 Access Level 1	Sealed	Public Road	1/07/1989
RDS_005076	Robertsons Road	Darley	Ch. 615 from Links Road to Ch. 630	615	630		15 Access Level 1	Sealed	Public Road	1/07/1989
RDS_006292	Robertsons Road	Darley	Ch. 630 from Links Road to Ch. 797	630	797		167 Access Level 2	Sealed	Public Road	1/07/1989
RDS_004074	Roch Court	Ballan	Ch. 0 from Simpson Street to Ch. 40		0	40	40 Access Level 2	Sealed	Public Road	1/07/1981
RDS_004075	Roch Court	Ballan	Ch. 40 from Simpson Street to Ch. 258		40	258	218 Access Level 2	Sealed	Public Road	1/07/1991

REGISTER OF PUBLIC ROADS

Asset ID	Road Name	Locality	Location Description	start ch	end ch	Segment Length (m)	Hierarchy	Surface Type	Road Type	Date Made Public
RDS_004076	Roch Court	Ballan	Ch. 258 from Simpson Street to Ch. 373		258	373	115 Access Level 2	Sealed	Public Road	1/07/1992
RDS_004572	Rogers Road	Coimadai	Ch. 0 from Diggers Rest Road to Ch. 730		0	730	730 Access Level 2	Sealed	Public Road	1/07/1970
RDS_004964	Roman Drive	Darley	Ch. 0 from Valentina Drive to Ch. 150		0	150	150 Access Level 2	Sealed	Public Road	1/07/2011
RDS_003536	Ronans Road	Springbank	Ch. 0 from Barkstead Road to Ch. 805		0	805	805 Access Level 2	Sealed	Public Road	1/07/1974
RDS_004295	Rosehill Drive	Bacchus Marsh	Ch. 0 from Underbank Boulevard to Ch. 100		0	100	100 Access Level 1	Sealed	Public Road	1/07/1990
RDS_004296	Rosehill Drive	Bacchus Marsh	Ch. 100 from Underbank Boulevard to Ch. 415		100	415	315 Access Level 1	Sealed	Public Road	1/07/1992
RDS_041227	Rosehill Drive	Bacchus Marsh	Ch. 415 from Underbank Boulevard to Ch. 631		415	631	216 Access Level 1	Sealed	Public Road	28/07/2017
RDS_041228	Rosehill Drive	Bacchus Marsh	Ch. 631 from Underbank Boulevard to Ch. 687		631	687	56 Access Level 2	Sealed	Public Road	28/07/2017
RDS_003684	Rosella Road	Lal Lal	Ch. 0 from Clarendon-Lal Lal Road to Ch. 535		0	535	535 Access Level 2	Sealed	Public Road	1/07/1992
RDS_003685	Rosella Road	Lal Lal	Ch. 535 from Clarendon-Lal Lal Road to Ch. 921		535	921	386 Access Level 2	Sealed	Public Road	1/07/1967
RDS_005465	Rosenow Street	Gordon	Ch. 0 from Cartons Road to Ch. 110		0	110	110 Unsealed	Unsealed	Public Road	1/07/1960
RDS_005346	Rosenows Road	Durham Lead	Ch. 0 from Sand Road to Ch. 2730		0	2730	2730 Unsealed	Unsealed	Public Road	1/07/1985
RDS_004785	Ross Street	Darley	Ch. 0 from Holts Lane to Ch. 200		0	200	200 Access Level 2	Sealed	Public Road	1/07/2005
RDS_005317	Rotten Lane	Lal Lal	Ch. 0 from Ironmine Road to Ch. 1625		0	1625	1625 Unsealed	Unsealed	Public Road	1/07/1986
RDS_006057	Rowett Lane	Ballan	Ch. 0 from Geelong-Ballan Road to Ch. 15		0	15	15 Unsealed	Unsealed	Public Road	1/07/1960
RDS_006058	Rowett Lane	Ballan	Ch. 15 from Geelong-Ballan Road to Ch. 875		15	875	860 Unsealed	Unsealed	Public Road	1/07/1960
RDS_004651	Rowsley Station Road	Maddingley	Ch. 0 from Bacchus Marsh-Balliang Road to Ch. 40		0	40	40 Access Level 2	Sealed	Public Road	1/07/1980
RDS_004652	Rowsley Station Road	Maddingley	Ch. 40 from Bacchus Marsh-Balliang Road to Ch. 120		40	120	80 Access Level 2	Sealed	Public Road	1/07/1966
RDS_004653	Rowsley Station Road	Maddingley	Ch. 120 from Bacchus Marsh-Balliang Road to Ch. 360		120	360	240 Access Level 2	Sealed	Public Road	1/07/1967
RDS_004654	Rowsley Station Road	Maddingley	Ch. 250 from Bacchus Marsh-Balliang Road to Ch. 360		250	360	110 Access Level 2	Sealed	Public Road	1/07/1963
RDS_004655	Rowsley Station Road	Maddingley	Ch. 400 from Bacchus Marsh-Balliang Road to Ch. 520		400	520	120 Access Level 2	Sealed	Public Road	1/07/1967
RDS_005660	Rowsley Station Road	Maddingley	Ch. 520 from Bacchus Marsh-Balliang Road to Ch. 2158		520	2158	1638 Unsealed	Unsealed	Public Road	1/07/1989
RDS_005091	Ruby Place	Darley	Ch. 0 from Leonard Drive to Ch. 6		0	6	6 Access Level 2	Sealed	Public Road	1/07/2006
RDS_004844	Ruby Place	Darley	Ch. 6 from Leonard Drive to Ch. 80		6	80	74 Access Level 2	Sealed	Public Road	1/07/2006
RDS_004743	Ruddick Place	Darley	Ch. 0 from Dead end west of Webster Street to Ch. 320		0	320	320 Access Level 2	Sealed	Public Road	1/07/2003
RDS_044028	Rudhall Street	Maddingley	Ch. 0 from Gisbon Way to Ch. 178		0	178	178 Access Level 2	Sealed	Public Road	22/05/2020
RDS_151682	Rudhall Street	Maddingley	Ch. 178 from Gisbon Way to Ch. 286		178	286	108 Access Level 2	Sealed	Public Road	2/12/2024
RDS_004208	Russell Street	Darley	Ch. 0 from Dundas Street to Ch. 170		0	170	170 Access Level 2	Sealed	Public Road	1/07/1980
RDS_047368	Russell Street	Gordon	Ch. 0 from Nightingale Street to Ch. 560		0	560	560 Collector	Sealed	Public Road	1/07/1980
RDS_047370	Russell Street	Gordon	Ch. 560 from Nightingale Street to Ch. 648		560	648	88 Collector	Sealed	Public Road	1/07/1980
RDS_004558	Russells Road	Coimadai	Ch. 0 from Gisborne Road to Ch. 163		0	163	163 Access Level 2	Sealed	Public Road	1/07/1978
RDS_004795	Russells Road	Coimadai	Ch. 163 from Gisborne Road to Ch. 217		163	217	54 Access Level 2	Sealed	Public Road	1/07/1987
RDS_004859	Russells Road	Coimadai	Ch. 217 from Gisborne Road to Ch. 339		217	339	122 Access Level 2	Sealed	Public Road	1/07/1964
RDS_005763	Russells Road	Coimadai	Ch. 339 from Gisborne Road to Ch. 1619		339	1619	1280 Unsealed	Unsealed	Public Road	1/07/1965
RDS_004484	Rutherford Court	Maddingley	Ch. 0 from Bacchus Marsh-Balliang Road to Ch. 320		0	320	320 Access Level 2	Sealed	Public Road	1/07/1973
RDS_004744	Ruxton Way	Hopetoun Park	Ch. 0 from Riverview Drive to Ch. 269		0	269	269 Access Level 1	Sealed	Public Road	1/07/2004
RDS_004936	Ruxton Way	Hopetoun Park	Ch. 269 from Riverview Drive to Ch. 895		269	895	626 Access Level 1	Sealed	Public Road	1/07/2004
RDS_004324	Ryan Court	Bacchus Marsh	Ch. 0 from Simone Road to Ch. 5		0	5	5 Access Level 2	Sealed	Public Road	1/07/1986
RDS_004325	Ryan Court	Bacchus Marsh	Ch. 5 from Simone Road to Ch. 235		5	235	230 Access Level 2	Sealed	Public Road	1/07/1991
RDS_005192	Ryan Court	Bacchus Marsh	Ch. 130 from Simone Road to Ch. 200		130	200	70 Access Level 2	Sealed	Public Road	1/07/2008
RDS_005710	Ryanna Lane	Mount Egerton	Ch. 0 from Reserve Road East to Ch. 408		0	408	408 Unsealed	Unsealed	Public Road	1/07/1960
RDS_047192	Ryans Road	Yendon	Ch. 0 from Dunnstown-Yendon Road to Ch. 25		0	25	25 Access Level 2	Sealed	Public Road	1/07/1979
RDS_005249	Ryans Road	Millbrook	Ch. 0 from Old Melbourne Road to Ch. 965		0	965	965 Unsealed	Unsealed	Public Road	1/07/1970
RDS_047193	Ryans Road	Yendon	Ch. 25 from Dunnstown-Yendon Road to Ch. 1750		25	1750	1725 Unsealed	Unsealed	Public Road	1/07/1979
RDS_005248	Ryans Road	Millbrook	Ch. 965 from Old Melbourne Road to Ch. 1670		965	1670	705 Unsealed	Unsealed	Public Road	1/07/1979
RDS_004905	Ryder Close	Maddingley	Ch. 0 from Tilley Drive to Ch. 8		0	8	8 Access Level 2	Sealed	Public Road	1/07/2010
RDS_004906	Ryder Close	Maddingley	Ch. 8 from Tilley Drive to Ch. 94		8	94	86 Access Level 2	Sealed	Public Road	1/07/2010
RDS_005512	S Conroy Road	Bunding	Ch. 0 from Ballan-Daylesford Road to Ch. 1070		0	1070	1070 Unsealed	Unsealed	Public Road	1/07/1960
RDS_005513	S Conroy Road	Bolwarrah	Ch. 1070 from Ballan-Daylesford Road to Ch. 2182		1070	2182	1112 Unsealed	Unsealed	Public Road	1/07/1960
RDS_005391	Sailors Gully Road	Morrison	Ch. 0 from Forest Road to Ch. 406		0	406	406 Unsealed	Unsealed	Public Road	1/07/1960
RDS_005347	Sand Road	Durham Lead	Ch. 1610 from Buninyong-Mount Mercer Road to Ch. 3303		1610	3303	1693 Unsealed	Unsealed	Public Road	1/07/1979
RDS_005733	Sand Road	Grenville	Ch. 3350 from Buninyong-Mount Mercer Road to Ch. 4230		3350	4230	880 Unsealed	Unsealed	Public Road	1/07/1970
RDS_005348	Sand Road	Grenville	Ch. 4190 from Buninyong-Mount Mercer Road to Ch. 6435		4190	6435	2245 Unsealed	Unsealed	Public Road	1/07/2004
RDS_005349	Sand Road	Grenville	Ch. 6435 from Buninyong-Mount Mercer Road to Ch. 8887		6435	8887	2452 Unsealed	Unsealed	Public Road	1/07/1982
RDS_041230	Sandown Street	Bacchus Marsh	Ch. 0 from Rosehill Drive to Ch. 47		0	47	47 Access Level 2	Sealed	Public Road	28/07/2017
RDS_042586	Sandown Street	Bacchus Marsh	Ch. 21 from Caulfield Chase to Ch. 86		21	86	65 Access Level 2	Sealed	Public Road	17/08/2018
RDS_005290	Scarffs North Road	Buninyong	Ch. 0 from Yankee Flat Road to Ch. 440		0	440	440 Unsealed	Unsealed	Public Road	1/07/1960
RDS_005711	Scarffs South Road	Buninyong	Ch. 0 from Yankee Flat Road to Ch. 190		0	190	190 Unsealed	Unsealed	Public Road	1/07/1960
RDS_005494	Scenic Court	Gordon	Ch. 0 from Calway Lane to Ch. 135		0	135	135 Unsealed	Unsealed	Public Road	1/07/1960
RDS_004645	School Lane	Maddingley	Ch. 0 from Cummings Road to Ch. 90		0	90	90 Access Level 1	Sealed	Public Road	1/07/1992
RDS_005654	School Lane	Maddingley	Ch. 90 from Cummings Road to Ch. 810		90	810	720 Unsealed	Unsealed	Public Road	1/07/1960
RDS_004550	School Road	Balliang East	Ch. 0 from Geelong-Bacchus Marsh Road to Ch. 360		0	360	360 Access Level 2	Sealed	Public Road	1/07/1970
RDS_004551	School Road	Balliang East	Ch. 360 from Geelong-Bacchus Marsh Road to Ch. 485		360	485	125 Access Level 2	Sealed	Public Road	1/07/1981
RDS_004552	School Road	Balliang East	Ch. 485 from Geelong-Bacchus Marsh Road to Ch. 830		485	830	345 Access Level 2	Sealed	Public Road	1/07/1981
RDS_004553	School Road	Balliang East	Ch. 830 from Geelong-Bacchus Marsh Road to Ch. 1085		830	1085	255 Access Level 2	Sealed	Public Road	1/07/1981
RDS_004554	School Road	Balliang East	Ch. 1085 from Geelong-Bacchus Marsh Road to Ch. 1935		1085	1935	850 Access Level 2	Sealed	Public Road	1/07/1981
RDS_005154	School Road	Balliang East	Ch. 1935 from Geelong-Bacchus Marsh Road to Ch. 2045		1935	2045	110 Access Level 2	Sealed	Public Road	1/07/1981
RDS_004555	School Road	Balliang East	Ch. 2055 from Geelong-Bacchus Marsh Road to Ch. 2140		2055	2140	85 Access Level 2	Sealed	Public Road	1/07/1981
RDS_005636	School Road	Balliang East	Ch. 2140 from Geelong-Bacchus Marsh Road to Ch. 3550		2140	3550	1410 Unsealed	Unsealed	Public Road	1/07/1960
RDS_005644	Schultz Road	Parwan	Ch. 0 from Geelong-Bacchus Marsh Road to Ch. 1600		0	1600	1600 Unsealed	Unsealed	Public Road	1/07/1960
RDS_005678	Schultz Road	Parwan	Ch. 1600 from Geelong-Bacchus Marsh Road to Ch. 2560		1600	2560	960 Unsealed	Unsealed	Public Road	1/07/1960
RDS_005196	Scotts Road	Yendon	Ch. 0 from Skeltons Road to Ch. 390		0	390	390 Unsealed	Unsealed	Public Road	1/07/1979
RDS_148771	Scout Hall	Darley	Ch. 0 from Wittick Street to Ch. 48		0	48	48 Access Level 2	Sealed	Public Road	1/04/2023
RDS_004891	Second Mews	Maddingley	Ch. 0 from Tilley Drive to Ch. 50		0	50	50 Access Level 2	Sealed	Public Road	1/07/2009
RDS_005612	Seereys Road	Coimadai	Ch. 0 from Formed & Sheeted to Ch. 884		0	884	884 Unsealed	Unsealed	Public Road	27/03/2024
RDS_005808	Seereys Road	Coimadai	Ch. 884 from Formed & Sheeted to Ch. 1752		884	1752	868 Unsealed	Unsealed	Public Road	27/03/2024
RDS_005637	Seereys Track	Coimadai	Ch. 0 from Seereys Road to Ch. 2140		0	2140	2140 Unsealed	Unsealed	Public Road	1/07/1960

REGISTER OF PUBLIC ROADS

Asset ID	Road Name	Locality	Location Description	start ch	end ch	Segment Length (m)	Hierarchy	Surface Type	Road Type	Date Made Public
RDS_004589	Selby Court	Hopetoun Park	Ch. 0 from Hammond Circuit to Ch. 270		0	270	270 Access Level 2	Sealed	Public Road	1/07/1996
RDS_004590	Selby Court	Hopetoun Park	Ch. 270 from Hammond Circuit to Ch. 500		270	500	230 Access Level 2	Sealed	Public Road	1/07/1996
RDS_004872	Seton Way	Darley	Ch. 0 from Holts Lane to Ch. 200		0	200	200 Access Level 1	Sealed	Public Road	1/07/2009
RDS_003702	Settlement Road	Elaine	Ch. 0 from Midland Highway Service Road to Ch. 100		0	100	100 Access Level 2	Sealed	Public Road	1/07/1960
RDS_003703	Settlement Road	Elaine	Ch. 100 from Midland Highway Service Road to Ch. 1667		100	1667	1567 Access Level 2	Sealed	Public Road	1/07/1977
RDS_006040	Settlement Road	Elaine	Ch. 1667 from Midland Highway Service Road to Ch. 2139		1667	2139	472 Access Level 2	Sealed	Public Road	1/07/1966
RDS_006041	Settlement Road	Elaine	Ch. 2139 from Midland Highway Service Road to Ch. 2639		2139	2639	500 Access Level 2	Sealed	Public Road	1/07/1966
RDS_006042	Settlement Road	Elaine	Ch. 2639 from Midland Highway Service Road to Ch. 5557		2639	5557	2918 Access Level 2	Sealed	Public Road	1/07/1966
RDS_004896	Seventh Mews	Maddingley	Ch. 0 from Tilley Drive to Ch. 30		0	30	30 Access Level 2	Sealed	Public Road	1/07/2010
RDS_003879	Sexton Court	Gordon	Ch. 0 from Moorabool West Road to Ch. 560		0	560	560 Access Level 2	Sealed	Public Road	1/07/1969
RDS_005498	Sexton Lane	Gordon	Ch. 0 from Moorabool West Road to Ch. 585		0	585	585 Unsealed	Unsealed	Public Road	1/07/1960
RDS_005642	Sharkeys Road	Balliang East	Ch. 0 from Agars Road to Ch. 325		0	325	325 Unsealed	Unsealed	Public Road	1/07/1970
RDS_004599	Sharkeys Road	Balliang East	Ch. 325 from Agars Road to Ch. 410		325	410	85 Access Level 2	Sealed	Public Road	1/07/1970
RDS_005643	Sharkeys Road	Balliang East	Ch. 410 from Agars Road to Ch. 650		410	650	240 Unsealed	Unsealed	Public Road	1/07/1960
RDS_005424	Sharrocks Road	Mount Egerton	Ch. 0 from Yendon-Egerton Road to Ch. 1530		0	1530	1530 Unsealed	Unsealed	Public Road	1/07/1960
RDS_005425	Sharrocks Road	Mount Egerton	Ch. 1530 from Yendon-Egerton Road to Ch. 3885		1530	3885	2355 Unsealed	Unsealed	Public Road	1/07/1960
RDS_005597	Shaw Street	Blackwood	Ch. 0 from Grace Road to Ch. 240		0	240	240 Unsealed	Unsealed	Public Road	1/07/1960
RDS_003896	Shaws Road	Ballan	Ch. 0 from Geelong-Ballan Road to Ch. 765		0	765	765 Access Level 2	Sealed	Public Road	1/07/1960
RDS_005276	Shaws Road	Buninyong	Ch. 0 from Yendon No 1 Road to Ch. 1180		0	1180	1180 Unsealed	Unsealed	Public Road	1/07/1970
RDS_005529	Shaws Road	Ballan	Ch. 765 from Geelong-Ballan Road to Ch. 2000		765	2000	1235 Unsealed	Unsealed	Public Road	1/07/1960
RDS_004340	Shea Street	Bacchus Marsh	Ch. 0 from Anderson Street to Ch. 125		0	125	125 Access Level 1	Sealed	Public Road	1/07/1973
RDS_005132	Shea Street	Bacchus Marsh	Ch. 125 from Anderson Street to Ch. 130		125	130	5 Access Level 1	Sealed	Public Road	1/07/1971
RDS_004341	Shea Street	Bacchus Marsh	Ch. 130 from Anderson Street to Ch. 500		130	500	370 Access Level 2	Sealed	Public Road	1/07/1967
RDS_005134	Shea Street	Bacchus Marsh	Ch. 500 from Anderson Street to Ch. 505		500	505	5 Access Level 1	Sealed	Public Road	1/07/1971
RDS_005135	Shea Street	Bacchus Marsh	Ch. 505 from Anderson Street to Ch. 650		505	650	145 Access Level 1	Sealed	Public Road	1/07/1971
RDS_005218	Sheehans Lane	Leigh Creek	Ch. 0 from Black Swamp Road to Ch. 350		0	350	350 Unsealed	Unsealed	Public Road	1/07/1965
RDS_004786	Sheila Mews	Darley	Ch. 0 from Grantleigh Drive to Ch. 40		0	40	40 Access Level 2	Sealed	Public Road	1/07/2004
RDS_004173	Sheldon Avenue	Darley	Ch. 0 from Nelson Street to Ch. 265		0	265	265 Access Level 2	Sealed	Public Road	1/07/1978
RDS_004455	Shelly Court	Bacchus Marsh	Ch. 0 from Margaret Drive to Ch. 150		0	150	150 Access Level 2	Sealed	Public Road	1/07/1979
RDS_005406	Shepherds Lane	Mount Egerton	Ch. 0 from Egerton-Bungeeltap Road to Ch. 1980		0	1980	1980 Unsealed	Unsealed	Public Road	1/07/1970
RDS_004058	Sherry Place	Bacchus Marsh	Ch. 0 from Simmons Drive to Ch. 59		0	59	59 Access Level 2	Sealed	Public Road	22/11/2018
RDS_004454	Shields Court	Bacchus Marsh	Ch. 0 from Margaret Drive to Ch. 125		0	125	125 Access Level 2	Sealed	Public Road	1/07/1979
RDS_005231	Shields Lane	Bungaree	Ch. 0 from Black Swamp Road to Ch. 1535		0	1535	1535 Unsealed	Unsealed	Public Road	1/07/1980
RDS_003448	Short Street	Myrning	Ch. 0 from Main Road to Ch. 120		0	120	120 Access Level 2	Sealed	Public Road	1/07/2011
RDS_003956	Shuter Avenue	Greendale	Ch. 0 from Greendale-Myrning Road to Ch. 1800		0	1800	1800 Access Level 1	Sealed	Public Road	1/07/1966
RDS_005198	Shuter Street	Myrning	Ch. 0 from Short Street to Ch. 355		0	355	355 Unsealed	Unsealed	Public Road	1/07/1960
RDS_004849	Silverdale Drive	Darley	Ch. 0 from Holts Lane to Ch. 625		0	625	625 Access Level 1	Sealed	Public Road	1/07/2006
RDS_004984	Simmons Drive	Bacchus Marsh	Ch. 0 from Halletts Way to Ch. 125		0	125	125 Access Level 2	Sealed	Public Road	1/07/2006
RDS_004017	Simmons Drive	Bacchus Marsh	Ch. 125 from Halletts Way to Ch. 205		125	205	80 Access Level 2	Sealed	Public Road	30/04/2017
RDS_004055	Simmons Drive	Bacchus Marsh	Ch. 205 from Halletts Way to Ch. 340		205	340	135 Access Level 2	Sealed	Public Road	22/11/2018
RDS_003998	Simmons Reef Road	Blackwood	Ch. 15 from Martin Street to Ch. 135		15	135	120 Access Level 1	Sealed	Public Road	1/07/1963
RDS_003999	Simmons Reef Road	Blackwood	Ch. 135 from Martin Street to Ch. 435		135	435	300 Access Level 2	Sealed	Public Road	1/07/1969
RDS_006295	Simmons Reef Road	Blackwood	Ch. 435 from Martin Street to Ch. 527		435	527	92 Access Level 2	Sealed	Public Road	1/07/1969
RDS_006296	Simmons Reef Road	Blackwood	Ch. 527 from Martin Street to Ch. 590		527	590	63 Access Level 2	Sealed	Public Road	1/07/1969
RDS_006297	Simmons Reef Road	Blackwood	Ch. 590 from Martin Street to Ch. 1255		590	1255	665 Access Level 2	Sealed	Public Road	1/07/1969
RDS_004001	Simmons Reef Road	Blackwood	Ch. 1255 from Martin Street to Ch. 2025		1255	2025	770 Access Level 2	Sealed	Public Road	1/07/1969
RDS_004282	Simon Court	Darley	Ch. 0 from Jonathan Drive to Ch. 70		0	70	70 Access Level 2	Sealed	Public Road	1/07/1979
RDS_004334	Simone Road	Bacchus Marsh	Ch. 0 from Clifton Drive to Ch. 245		0	245	245 Access Level 2	Sealed	Public Road	1/07/1962
RDS_004400	Simpson Street	Bacchus Marsh	Ch. 0 from Fiskin Street to Ch. 212		0	212	212 Access Level 2	Sealed	Public Road	1/07/1990
RDS_005809	Simpson Street	Ballan	Ch. 155 from Jopling Street to Ch. 225		155	225	70 Unsealed	Unsealed	Public Road	1/07/1965
RDS_004401	Simpson Street	Bacchus Marsh	Ch. 220 from Fiskin Street to Ch. 310		220	310	90 Access Level 2	Sealed	Public Road	1/07/1979
RDS_004402	Simpson Street	Bacchus Marsh	Ch. 310 from Fiskin Street to Ch. 355		310	355	45 Access Level 2	Sealed	Public Road	1/07/1979
RDS_004787	Simpson Street	Bacchus Marsh	Ch. 355 from Fiskin Street to Ch. 430		355	430	75 Access Level 2	Sealed	Public Road	1/07/2005
RDS_005622	Simpson Street	Ballan	Ch. 392 from Jopling Street to Ch. 472		392	472	80 Unsealed	Unsealed	Public Road	1/07/1960
RDS_003919	Simpson Street	Ballan	Ch. 472 from Jopling Street to Ch. 532		472	532	60 Access Level 2	Sealed	Public Road	1/07/1972
RDS_003918	Simpson Street	Ballan	Ch. 532 from Jopling Street to Ch. 672		532	672	140 Collector	Sealed	Public Road	1/07/1993
RDS_003917	Simpson Street	Ballan	Ch. 672 from Jopling Street to Ch. 797		672	797	125 Collector	Sealed	Public Road	1/07/1968
RDS_004068	Simpson Street	Ballan	Ch. 797 from Jopling Street to Ch. 1217		797	1217	420 Access Level 1	Sealed	Public Road	1/07/1976
RDS_004069	Simpson Street	Ballan	Ch. 1217 from Jopling Street to Ch. 1242		1217	1242	25 Access Level 1	Sealed	Public Road	1/07/1970
RDS_004070	Simpson Street	Ballan	Ch. 1242 from Jopling Street to Ch. 1367		1242	1367	125 Access Level 1	Sealed	Public Road	1/07/1977
RDS_003544	Simpsons Road	Springbank	Ch. 0 from Ormond Road to Ch. 280		0	280	280 Access Level 2	Sealed	Public Road	1/07/1960
RDS_005230	Simpsons Road	Springbank	Ch. 280 from Ormond Road to Ch. 950		280	950	670 Unsealed	Unsealed	Public Road	1/07/1970
RDS_004895	Sixth Mews	Maddingley	Ch. 0 from Tilley Drive to Ch. 40		0	40	40 Access Level 2	Sealed	Public Road	1/07/2010
RDS_005296	Skeltons Road	Lal Lal	Ch. 0 from Parkers Road to Ch. 3120		0	3120	3120 Unsealed	Unsealed	Public Road	1/07/1979
RDS_005295	Skeltons Road	Yendon	Ch. 3120 from Parkers Road to Ch. 4125		3120	4125	1005 Unsealed	Unsealed	Public Road	1/07/1981
RDS_005294	Skeltons Road	Scotsburn	Ch. 4125 from Formed & Sheeted to Ch. 4555		4125	4555	430 Unsealed	Unsealed	Public Road	27/03/2024
RDS_150166	Skene Way	Maddingley	Ch. 0 from Platt Drive to Ch. 77		0	77	77 Access Level 2	Sealed	Public Road	29/08/2023
RDS_005611	Skinner's Road	Blackwood	Ch. 0 from Simmons Reef Road to Ch. 439		0	439	439 Unsealed	Unsealed	Public Road	1/07/1960
RDS_005035	Slack Mews	Maddingley	Ch. 0 from Hegarty Place to Ch. 70		0	70	70 Access Level 2	Sealed	Public Road	1/07/1970
RDS_005044	Slack Mews	Maddingley	Ch. 70 from Hegarty Place to Ch. 110		70	110	40 Access Level 2	Sealed	Public Road	1/07/1970
RDS_005755	Slaters Road	Mollonghip	Ch. 0 from McPhans Road to Ch. 280		0	280	280 Unsealed	Unsealed	Public Road	1/07/1970
RDS_004494	Slattery Court	Maddingley	Ch. 0 from Darcy Street to Ch. 10		0	10	10 Access Level 2	Sealed	Public Road	1/07/2004
RDS_004788	Slattery Court	Maddingley	Ch. 10 from Darcy Street to Ch. 225		10	225	215 Access Level 2	Sealed	Public Road	1/07/1979
RDS_005159	Slattery Court	Maddingley	Ch. 225 from Darcy Street to Ch. 235		225	235	10 Access Level 2	Sealed	Public Road	1/07/1981
RDS_003902	Smallmans Road	Ballan	Ch. 0 from Haddon Drive to Ch. 200		0	200	200 Access Level 2	Sealed	Public Road	1/07/1978
RDS_005334	Smith Lane	Clarendon	Ch. 0 from Midland Highway to Ch. 105		0	105	105 Unsealed	Unsealed	Public Road	1/07/1970
RDS_004515	Smith Street	Maddingley	Ch. 0 from Griffith Street to Ch. 270		0	270	270 Access Level 2	Sealed	Public Road	1/07/1971

REGISTER OF PUBLIC ROADS

Asset ID	Road Name	Locality	Location Description	start ch	end ch	Segment Length (m)	Hierarchy	Surface Type	Road Type	Date Made Public
RDS_005712	Smiths Lane	Pentland Hills	Ch. 0 from Pentland Hills Road to Ch. 140		0	140	140 Unsealed	Unsealed	Public Road	1/07/1970
RDS_006053	Smiths Lane	Mount Wallace	Ch. 0 from Geelong-Ballan Road to Ch. 15		0	15	15 Unsealed	Unsealed	Public Road	1/07/1960
RDS_006054	Smiths Lane	Mount Wallace	Ch. 15 from Geelong-Ballan Road to Ch. 1165		15	1165	1150 Unsealed	Unsealed	Public Road	1/07/1960
RDS_004639	Smiths Road	Parwan	Ch. 0 from Geelong-Bacchus Marsh Road to Ch. 800		0	800	800 Access Level 2	Sealed	Public Road	1/07/1960
RDS_004640	Smiths Road	Parwan	Ch. 810 from Geelong-Bacchus Marsh Road to Ch. 1270		810	1270	460 Access Level 2	Sealed	Public Road	1/07/1989
RDS_004641	Smiths Road	Parwan	Ch. 1270 from Geelong-Bacchus Marsh Road to Ch. 2080		1270	2080	810 Access Level 2	Sealed	Public Road	1/07/1973
RDS_005713	Smithsons Road	Scotsburn	Ch. 0 from Yuulong Road to Ch. 150		0	150	150 Unsealed	Unsealed	Public Road	1/07/1970
RDS_004291	Snow Court	Darley	Ch. 0 from Grey Street to Ch. 45		0	45	45 Access Level 2	Sealed	Public Road	1/07/1990
RDS_004255	Somerton Court	Darley	Ch. 0 from Gisborne Road to Ch. 280		0	280	280 Access Level 2	Sealed	Public Road	1/07/1990
RDS_004837	Sonny Close	Maddingley	Ch. 0 from Harry Vallence Drive to Ch. 130		0	130	130 Access Level 2	Sealed	Public Road	1/07/2006
RDS_004967	Soulsby Street	Darley	Ch. 0 from Nelson Street to Ch. 150		0	150	150 Access Level 2	Sealed	Public Road	1/07/2010
RDS_004657	South Maddingley Road	Maddingley	Ch. 0 from Parwan Road to Ch. 30		0	30	30 Access Level 1	Sealed	Public Road	1/07/1971
RDS_005059	South Maddingley Road	Maddingley	Ch. 30 from Parwan Road to Ch. 440		30	440	410 Access Level 1	Sealed	Public Road	1/07/1980
RDS_004658	South Maddingley Road	Maddingley	Ch. 365 from Parwan Road to Ch. 590		365	590	225 Access Level 1	Sealed	Public Road	1/07/1973
RDS_005664	South Maddingley Road	Maddingley	Ch. 590 from Parwan Road to Ch. 1720		590	1720	1130 Unsealed	Unsealed	Public Road	1/07/1960
RDS_004688	Spargo Creek Road	Wallace	Ch. 0 from Conroys Lane to Ch. 947		0	947	947 Access Level 2	Sealed	Public Road	1/07/1960
RDS_003547	Spargo Creek Road	Springbank	Ch. 971 from Conroys Lane to Ch. 1373		971	1373	402 Access Level 2	Sealed	Public Road	1/07/1966
RDS_003546	Spargo Creek Road	Springbank	Ch. 1373 from Conroys Lane to Ch. 3104		1373	3104	1731 Access Level 2	Sealed	Public Road	1/07/1997
RDS_003564	Spargo Creek Road	Springbank	Ch. 3104 from Conroys Lane to Ch. 4939		3104	4939	1835 Access Level 1	Sealed	Public Road	1/07/1970
RDS_003565	Spargo Creek Road	Bolwarrah	Ch. 4939 from Conroys Lane to Ch. 5809		4939	5809	870 Access Level 1	Sealed	Public Road	1/07/1966
RDS_003566	Spargo Creek Road	Bolwarrah	Ch. 5814 from Conroys Lane to Ch. 6342		5814	6342	528 Access Level 1	Sealed	Public Road	1/07/1964
RDS_003567	Spargo Creek Road	Bolwarrah	Ch. 6342 from Conroys Lane to Ch. 6758		6342	6758	416 Access Level 2	Sealed	Public Road	1/07/1964
RDS_003568	Spargo Creek Road	Bolwarrah	Ch. 6758 from Conroys Lane to Ch. 7573		6758	7573	815 Access Level 2	Sealed	Public Road	1/07/1964
RDS_003569	Spargo Creek Road	Bolwarrah	Ch. 7573 from Conroys Lane to Ch. 7902		7573	7902	329 Access Level 2	Sealed	Public Road	1/07/1969
RDS_003570	Spargo Creek Road	Barkstead	Ch. 7902 from Conroys Lane to Ch. 9413		7902	9413	1511 Access Level 2	Sealed	Public Road	1/07/1993
RDS_005184	Spargo Creek Road	Bolwarrah	Ch. 9413 from Conroys Lane to Ch. 11977		9413	11977	2564 Access Level 2	Sealed	Public Road	1/07/1986
RDS_003571	Spargo Creek Road	Spargo Creek	Ch. 11977 from Conroys Lane to Ch. 12077		11977	12077	100 Access Level 2	Sealed	Public Road	1/07/2010
RDS_003572	Spargo Creek Road	Spargo Creek	Ch. 12077 from Conroys Lane to Ch. 13913		12077	13913	1836 Access Level 2	Sealed	Public Road	1/07/1966
RDS_003945	Spargo-Blakeville Road	Blakeville	Ch. 0 from Blakeville Road to Ch. 20		0	20	20 Access Level 2	Sealed	Public Road	1/07/1960
RDS_005550	Spargo-Blakeville Road	Blakeville	Ch. 20 from Blakeville Road to Ch. 330		20	330	310 Unsealed	Unsealed	Public Road	1/07/1960
RDS_005535	Spargo-Blakeville Road	Spargo Creek	Ch. 30 from Blakeville Road to Ch. 615		30	615	585 Unsealed	Unsealed	Public Road	1/07/1969
RDS_005679	Spargo-Blakeville Road	Blakeville	Ch. 330 from Blakeville Road to Ch. 1235		330	1235	905 Unsealed	Unsealed	Public Road	1/07/1970
RDS_042736	Spencer Road	Ballan	Ch. 15 from Simpson Street to Ch. 338		15	338	323 Access Level 1	Sealed	Public Road	1/07/1980
RDS_042737	Spencer Road	Ballan	Ch. 338 from Simpson Street to Ch. 519		338	519	181 Access Level 1	Sealed	Public Road	1/07/1980
RDS_042738	Spencer Road	Ballan	Ch. 519 from Simpson Street to Ch. 567		519	567	48 Access Level 2	Sealed	Public Road	1/07/1966
RDS_042739	Spencer Road	Ballan	Ch. 567 from Simpson Street to Ch. 685		567	685	118 Access Level 2	Sealed	Public Road	1/07/1966
RDS_040563	Spencer Road	Ballan	Ch. 685 from Simpson Street to Ch. 794		685	794	109 Access Level 2	Sealed	Public Road	1/07/1980
RDS_150350	Spencer Road	Ballan	Ch. 794 from Simpson Street to Ch. 880		794	880	86 Access Level 2	Sealed	Public Road	22/02/2024
RDS_005754	Spratling Lane	Blakeville	Ch. 75 from George Lane to Ch. 150		75	150	75 Unsealed	Unsealed	Public Road	1/07/1960
RDS_005256	Spread eagle Road	Millbrook	Ch. 0 from Old Melbourne Road to Ch. 1152		0	1152	1152 Unsealed	Unsealed	Public Road	1/07/1979
RDS_004951	Spread eagle Road	Millbrook	Ch. 1152 from Old Melbourne Road to Ch. 1627		1152	1627	475 Access Level 2	Sealed	Public Road	1/07/1988
RDS_146956	Spread eagle Road	Millbrook	Ch. 1627 from Old Melbourne Road to Ch. 3500		1627	3500	1873 Unsealed	Unsealed	Public Road	1/07/2010
RDS_005800	Spread eagle Road	Millbrook	Ch. 3500 from Old Melbourne Road to Ch. 4905		3500	4905	1405 Unsealed	Unsealed	Public Road	1/07/2010
RDS_005298	Spring Lane	Scotsburn	Ch. 0 from Wiggins Road to Ch. 163		0	163	163 Unsealed	Unsealed	Public Road	1/07/1981
RDS_003468	Springbank Road	Pootilla	Ch. 0 from Bungaree-Creswick Road to Ch. 20		0	20	20 Collector	Sealed	Public Road	1/07/1971
RDS_003469	Springbank Road	Bullarook	Ch. 20 from Bungaree-Creswick Road to Ch. 1330		20	1330	1310 Collector	Sealed	Public Road	1/07/1987
RDS_003470	Springbank Road	Bullarook	Ch. 1330 from Bungaree-Creswick Road to Ch. 2310		1330	2310	980 Collector	Sealed	Public Road	1/07/1993
RDS_003471	Springbank Road	Bullarook	Ch. 2310 from Bungaree-Creswick Road to Ch. 3730		2310	3730	1420 Collector	Sealed	Public Road	1/07/1984
RDS_003472	Springbank Road	Claretown	Ch. 3730 from Bungaree-Creswick Road to Ch. 5235		3730	5235	1505 Collector	Sealed	Public Road	1/07/1959
RDS_003473	Springbank Road	Claretown	Ch. 5235 from Bungaree-Creswick Road to Ch. 6025		5235	6025	790 Collector	Sealed	Public Road	1/07/1965
RDS_006043	Springbank Road	Claretown	Ch. 6025 from Bungaree-Creswick Road to Ch. 6475		6025	6475	450 Collector	Sealed	Public Road	1/07/1965
RDS_006044	Springbank Road	Claretown	Ch. 6475 from Bungaree-Creswick Road to Ch. 7300		6475	7300	825 Collector	Sealed	Public Road	1/07/1965
RDS_003475	Springbank Road	Springbank	Ch. 7300 from Bungaree-Creswick Road to Ch. 7485		7300	7485	185 Collector	Sealed	Public Road	1/07/1982
RDS_003476	Springbank Road	Springbank	Ch. 7485 from Bungaree-Creswick Road to Ch. 7545		7485	7545	60 Collector	Sealed	Public Road	1/07/1982
RDS_003562	Springbank Road	Springbank	Ch. 7545 from Bungaree-Creswick Road to Ch. 8440		7545	8440	895 Access Level 1	Sealed	Public Road	1/07/1960
RDS_003563	Springbank Road	Springbank	Ch. 8440 from Bungaree-Creswick Road to Ch. 9155		8440	9155	715 Access Level 1	Sealed	Public Road	1/07/1970
RDS_006258	Springbank Road	Springbank	Ch. 9155 from Bungaree-Creswick Road to Ch. 9485		9155	9485	330 Access Level 2	Sealed	Public Road	1/07/1960
RDS_006259	Springbank Road	Springbank	Ch. 9485 from Bungaree-Creswick Road to Ch. 10012		9485	10012	527 Access Level 2	Sealed	Public Road	1/07/1960
RDS_006260	Springbank Road	Springbank	Ch. 10012 from Bungaree-Creswick Road to Ch. 10525		10012	10525	513 Access Level 2	Sealed	Public Road	1/07/1960
RDS_005177	Springbank Road	Springbank	Ch. 10525 from Bungaree-Creswick Road to Ch. 10700		10525	10700	175 Access Level 2	Sealed	Public Road	1/07/1985
RDS_005178	Springbank Road	Springbank	Ch. 10700 from Bungaree-Creswick Road to Ch. 11030		10700	11030	330 Access Level 2	Sealed	Public Road	1/07/1984
RDS_005179	Springbank Road	Gordon	Ch. 11040 from Bungaree-Creswick Road to Ch. 11150		11040	11150	110 Access Level 2	Sealed	Public Road	1/07/1984
RDS_005180	Springbank Road	Gordon	Ch. 11150 from Bungaree-Creswick Road to Ch. 11365		11150	11365	215 Access Level 2	Sealed	Public Road	1/07/1984
RDS_003552	Springbank Road	Gordon	Ch. 11365 from Bungaree-Creswick Road to Ch. 11530		11365	11530	165 Access Level 2	Sealed	Public Road	1/07/1984
RDS_004598	Springhill Road	Balling East	Ch. 0 from Ballan Road to Ch. 1090		0	1090	1090 Access Level 2	Sealed	Public Road	1/07/1966
RDS_004138	St Andrews Way	Darley	Ch. 0 from Links Road to Ch. 460		0	460	460 Access Level 2	Sealed	Public Road	1/07/1963
RDS_005269	Stalkers Road	Yendon	Ch. 0 from Ditchfield Road to Ch. 90		0	90	90 Unsealed	Unsealed	Public Road	1/07/1985
RDS_005136	Stamford Close	Bacchus Marsh	Ch. 0 from Main Street to Ch. 5		0	5	5 Access Level 2	Sealed	Public Road	1/07/2000
RDS_004722	Stamford Close	Bacchus Marsh	Ch. 5 from Main Street to Ch. 205		5	205	200 Access Level 2	Sealed	Public Road	1/07/1991
RDS_003454	Standfield Street	Bacchus Marsh	Ch. 0 from Waddell Street to Ch. 215		0	215	215 Access Level 2	Sealed	Public Road	1/07/1971
RDS_003453	Standfield Street	Bacchus Marsh	Ch. 225 from Waddell Street to Ch. 355		225	355	130 Access Level 2	Sealed	Public Road	1/07/1970
RDS_003849	Stanley Street	Gordon	Ch. 0 from Nightingale Street to Ch. 315		0	315	315 Access Level 2	Sealed	Public Road	1/07/1981
RDS_003848	Stanley Street	Gordon	Ch. 315 from Nightingale Street to Ch. 478		315	478	163 Access Level 1	Sealed	Public Road	1/07/1964
RDS_150261	Stanley Street	Gordon	Ch. 478 from Nightingale Street to Ch. 605		478	605	127 Access Level 1	Sealed	Public Road	1/07/1964
RDS_005474	Stanley Street	Gordon	Ch. 605 from Nightingale Street to Ch. 745		605	745	140 Unsealed	Unsealed	Public Road	1/07/1960
RDS_005417	Stanley Street	Gordon	Ch. 900 from Nightingale Street to Ch. 940		900	940	40 Unsealed	Unsealed	Public Road	1/07/1998
RDS_005477	Stanley Street	Gordon	Ch. 950 from Nightingale Street to Ch. 1255		950	1255	305 Unsealed	Unsealed	Public Road	1/07/1960

REGISTER OF PUBLIC ROADS

Asset ID	Road Name	Locality	Location Description	start ch	end ch	Segment Length (m)	Hierarchy	Surface Type	Road Type	Date Made Public
RDS_004258	Stanton Court	Darley	Ch. 0 from Holts Lane to Ch. 150		0	150	150 Access Level 2	Sealed	Public Road	1/07/1976
RDS_004527	Station Street	Maddingley	Ch. 0 from Grant Street to Ch. 40		0	40	40 Collector	Sealed	Public Road	1/07/1981
RDS_004528	Station Street	Maddingley	Ch. 40 from Grant Street to Ch. 235		40	235	195 Collector	Sealed	Public Road	1/07/1986
RDS_004531	Station Street	Maddingley	Ch. 235 from Grant Street to Ch. 370		235	370	135 Collector	Sealed	Public Road	1/07/1982
RDS_046889	Station Street	Maddingley	Ch. 370 from Grant Street to Ch. 435		370	435	65 Collector	Sealed	Public Road	1/07/1982
RDS_046890	Station Street	Maddingley	Ch. 435 from Grant Street to Ch. 605		435	605	170 Collector	Sealed	Public Road	1/07/1982
RDS_004530	Station Street	Maddingley	Ch. 605 from Grant Street to Ch. 785		605	785	180 Collector	Sealed	Public Road	1/07/1979
RDS_004460	Staughton Court	Bacchus Marsh	Ch. 0 from Clarinda Street to Ch. 65		0	65	65 Access Level 2	Sealed	Public Road	1/07/1990
RDS_004046	Stead Street	Ballan	Ch. 0 from Walsh Street to Ch. 100		0	100	100 Access Level 1	Sealed	Public Road	1/07/1984
RDS_004045	Stead Street	Ballan	Ch. 100 from Walsh Street to Ch. 480		100	480	380 Access Level 1	Sealed	Public Road	1/07/1980
RDS_004039	Stead Street	Ballan	Ch. 520 from Walsh Street to Ch. 595		520	595	75 Collector	Sealed	Public Road	1/07/1974
RDS_005109	Steele Court	Bacchus Marsh	Ch. 0 from Clifton Drive to Ch. 6		0	6	6 Access Level 2	Sealed	Public Road	1/07/1994
RDS_004392	Steele Court	Bacchus Marsh	Ch. 6 from Clifton Drive to Ch. 186		6	186	180 Access Level 2	Sealed	Public Road	1/07/1988
RDS_005446	Steeley East Lane	Mount Egerton	Ch. 0 from Gordon-Egerton Road to Ch. 160		0	160	160 Unsealed	Unsealed	Public Road	1/07/1960
RDS_003839	Steeley Lane	Mount Egerton	Ch. 0 from Gordon-Egerton Road to Ch. 200		0	200	200 Access Level 2	Sealed	Public Road	1/07/1988
RDS_005444	Steeley Lane	Mount Egerton	Ch. 200 from Gordon-Egerton Road to Ch. 365		200	365	165 Unsealed	Unsealed	Public Road	1/07/1970
RDS_005680	Steeley Lane	Mount Egerton	Ch. 365 from Gordon-Egerton Road to Ch. 550		365	550	185 Unsealed	Unsealed	Public Road	1/07/1960
RDS_004116	Steiglitz Street	Ballan	Ch. 0 from Jopling Street to Ch. 125		0	125	125 Access Level 2	Sealed	Public Road	1/07/1955
RDS_004047	Steiglitz Street	Ballan	Ch. 30 from Jopling Street to Ch. 225		30	225	195 Access Level 2	Sealed	Public Road	1/07/1984
RDS_004088	Steiglitz Street	Ballan	Ch. 380 from Jopling Street to Ch. 450		380	450	70 Access Level 2	Sealed	Public Road	1/07/1955
RDS_004087	Steiglitz Street	Ballan	Ch. 475 from Jopling Street to Ch. 695		475	695	220 Access Level 1	Sealed	Public Road	1/07/1955
RDS_004086	Steiglitz Street	Ballan	Ch. 706 from Jopling Street to Ch. 922		706	922	216 Access Level 1	Sealed	Public Road	1/07/1960
RDS_004084	Steiglitz Street	Ballan	Ch. 938 from Jopling Street to Ch. 1158		938	1158	220 Access Level 1	Sealed	Public Road	1/07/1994
RDS_004082	Steiglitz Street	Ballan	Ch. 1168 from Jopling Street to Ch. 1305		1168	1305	137 Access Level 2	Sealed	Public Road	1/07/1990
RDS_004083	Steiglitz Street	Ballan	Ch. 1305 from Jopling Street to Ch. 1392		1305	1392	87 Access Level 2	Sealed	Public Road	1/07/1994
RDS_005727	Stokes Lane	Lal Lal	Ch. 0 from Ironmine Road to Ch. 340		0	340	340 Unsealed	Unsealed	Public Road	1/07/1960
RDS_005263	Stokes Road	Warrenheip	Ch. 0 from Warrenheip Road to Ch. 400		0	400	400 Unsealed	Unsealed	Public Road	1/07/1970
RDS_003904	Stone Hut Lane	Ballan	Ch. 0 from Ballan-Daylesford Road to Ch. 1175		0	1175	1175 Access Level 2	Sealed	Public Road	1/07/2010
RDS_043542	Stone Hut Lane	Ballan	Ch. 1190 from Ballan-Daylesford Road to Ch. 1253		1190	1253	63 Access Level 2	Sealed	Public Road	1/07/1985
RDS_005028	Stone Hut Lane	Ballan	Ch. 1260 from Ballan-Daylesford Road to Ch. 2005		1260	2005	745 Access Level 2	Sealed	Public Road	1/07/1977
RDS_005820	Stone Hut Lane	Ballan	Ch. 2005 from Ballan-Daylesford Road to Ch. 5025		2005	5025	3020 Unsealed	Unsealed	Public Road	1/07/1970
RDS_006206	Stonehill Drive	Maddingley	Ch. 0 from Lomandra Avenue to Ch. 243		0	243	243 Access Level 2	Sealed	Public Road	30/01/2014
RDS_006210	Stonehill Drive	Maddingley	Ch. 243 from Lomandra Avenue to Ch. 462		243	462	219 Access Level 2	Sealed	Public Road	30/01/2014
RDS_006216	Stonehill Drive	Maddingley	Ch. 462 from Lomandra Avenue to Ch. 500		462	500	38 Access Level 1	Sealed	Public Road	30/01/2014
RDS_006241	Stonehill Drive	Maddingley	Ch. 500 from Lomandra Avenue to Ch. 554		500	554	54 Access Level 1	Sealed	Public Road	30/01/2014
RDS_017706	Stonehill Drive	Maddingley	Ch. 554 from Lomandra Avenue to Ch. 630		554	630	76 Access Level 1	Sealed	Public Road	13/10/2014
RDS_006242	Stonehill Drive	Maddingley	Ch. 630 from Lomandra Avenue to Ch. 675		630	675	45 Access Level 1	Sealed	Public Road	30/01/2014
RDS_006221	Stonehill Drive	Maddingley	Ch. 675 from Lomandra Avenue to Ch. 717		675	717	42 Access Level 1	Sealed	Public Road	30/01/2014
RDS_006220	Stonehill Drive	Maddingley	Ch. 717 from Lomandra Avenue to Ch. 878		717	878	161 Access Level 1	Sealed	Public Road	30/01/2014
RDS_041854	Stonehill Drive	Maddingley	Ch. 878 from Lomandra Avenue to Ch. 905		878	905	27 Access Level 1	Sealed	Public Road	1/12/2016
RDS_042675	Stonehill Drive	Maddingley	Ch. 947 from Lomandra Avenue to Ch. 1503		947	1503	556 Access Level 1	Sealed	Public Road	3/09/2018
RDS_043932	Stonehill Drive	Maddingley	Ch. 1503 from Lomandra Avenue to Ch. 1838		1503	1838	335 Access Level 1	Sealed	Public Road	30/03/2020
RDS_148394	Stonehill Drive	Maddingley	Ch. 1838 from Lomandra Avenue to Ch. 2181		1838	2181	343 Access Level 1	Sealed	Public Road	4/08/2022
RDS_148604	Stonehill Drive	Maddingley	Ch. 2181 from Lomandra Avenue to Ch. 2431		2181	2431	250 Access Level 1	Sealed	Public Road	3/03/2023
RDS_005522	Stoneman Lane	Ballan	Ch. 0 from Jaicomellis Lane to Ch. 295		0	295	295 Unsealed	Unsealed	Public Road	1/07/1960
RDS_004789	Streeton Drive	Merrimu	Ch. 0 from Flanagans Drive to Ch. 515		0	515	515 Access Level 2	Sealed	Public Road	1/07/2009
RDS_041376	Strickland Track	Bunding	Ch. 0 from Ballan-Daylesford Road to Ch. 850		0	850	850 Unsealed	Unsealed	Public Road	30/08/2017
RDS_041379	Sublime Point Road	Bacchus Marsh	Ch. 0 from Emmett Street to Ch. 58		0	58	58 Access Level 2	Sealed	Public Road	18/12/2017
RDS_042603	Sublime Point Road	Bacchus Marsh	Ch. 58 from Emmett Street to Ch. 267		58	267	209 Access Level 2	Sealed	Public Road	31/07/2018
RDS_005543	Sucklings Lane	Korweinguboora	Ch. 0 from Back Settlement Road to Ch. 356		0	356	356 Unsealed	Unsealed	Public Road	1/07/1960
RDS_004950	Sullivans Road	Millbrook	Ch. 0 from Old Melbourne Road to Ch. 274		0	274	274 Unsealed	Unsealed	Public Road	1/07/1977
RDS_005025	Sullivans Road	Millbrook	Ch. 274 from Old Melbourne Road to Ch. 584		274	584	310 Access Level 2	Sealed	Public Road	1/07/1969
RDS_005250	Sullivans Road	Millbrook	Ch. 584 from Old Melbourne Road to Ch. 820		584	820	236 Unsealed	Unsealed	Public Road	1/07/1970
RDS_005251	Sullivans Road	Millbrook	Ch. 820 from Old Melbourne Road to Ch. 1295		820	1295	475 Unsealed	Unsealed	Public Road	1/07/1970
RDS_005252	Sullivans Road	Millbrook	Ch. 1295 from Old Melbourne Road to Ch. 4745		1295	4745	3450 Unsealed	Unsealed	Public Road	1/07/1979
RDS_005544	Sultana Road	Spargo Creek	Ch. 0 from Ballan-Daylesford Road to Ch. 670		0	670	670 Unsealed	Unsealed	Public Road	1/07/1968
RDS_004559	Sundew Avenue	Long Forest	Ch. 0 from Long Forest Road to Ch. 1230		0	1230	1230 Access Level 1	Sealed	Public Road	1/07/1985
RDS_004834	Sunline Court	Ballan	Ch. 0 from Old Melbourne Road to Ch. 190		0	190	190 Access Level 2	Sealed	Public Road	1/07/2006
RDS_004622	Sunny Hollow Lane	Pentland Hills	Ch. 0 from Pentland Hills Road to Ch. 35		0	35	35 Access Level 2	Sealed	Public Road	1/07/1974
RDS_004623	Sunny Hollow Lane	Pentland Hills	Ch. 35 from Pentland Hills Road to Ch. 230		35	230	195 Access Level 2	Sealed	Public Road	1/07/1970
RDS_005649	Sunny Hollow Lane	Pentland Hills	Ch. 220 from Pentland Hills Road to Ch. 1160		220	1160	940 Unsealed	Unsealed	Public Road	1/07/1980
RDS_004347	Sutherland Street	Bacchus Marsh	Ch. 0 from Gisborne Road to Ch. 115		0	115	115 Access Level 2	Sealed	Public Road	1/07/1972
RDS_005625	Sutherland Street	Bacchus Marsh	Ch. 115 from Gisborne Road to Ch. 375		115	375	260 Unsealed	Unsealed	Public Road	1/07/1988
RDS_004790	Suttonleigh Way	Darley	Ch. 0 from Grantleigh Drive to Ch. 260		0	260	260 Access Level 2	Sealed	Public Road	1/07/2009
RDS_005715	Swallowtail Lane	Beremboke	Ch. 0 from Beremboke Road to Ch. 120		0	120	120 Unsealed	Unsealed	Public Road	1/07/1970
RDS_006271	Swans Road	Darley	Ch. 0 from Links Road to Ch. 25		0	25	25 Access Level 1	Sealed	Public Road	1/07/2003
RDS_006272	Swans Road	Darley	Ch. 25 from Links Road to Ch. 625		25	625	600 Access Level 1	Sealed	Public Road	1/07/2003
RDS_004151	Swans Road	Darley	Ch. 625 from Links Road to Ch. 785		625	785	160 Access Level 1	Sealed	Public Road	1/07/1975
RDS_004152	Swans Road	Darley	Ch. 785 from Links Road to Ch. 860		785	860	75 Access Level 1	Sealed	Public Road	1/07/1976
RDS_004153	Swans Road	Darley	Ch. 860 from Links Road to Ch. 2135		860	2135	1275 Access Level 2	Sealed	Public Road	1/07/1975
RDS_004154	Swans Road	Darley	Ch. 2135 from Links Road to Ch. 3970		2135	3970	1835 Access Level 2	Sealed	Public Road	1/07/1976
RDS_004155	Swans Road	Darley	Ch. 3970 from Links Road to Ch. 4850		3970	4850	880 Access Level 2	Sealed	Public Road	1/07/1976
RDS_005751	Swans Road	Darley	Ch. 4850 from Links Road to Ch. 5160		4850	5160	310 Unsealed	Unsealed	Public Road	1/07/1971
RDS_148393	Swanton Avenue	Maddingley	Ch. 0 from Stonehill Drive to Ch. 187		0	187	187 Access Level 2	Sealed	Public Road	4/08/2022
RDS_006217	Sweet Avenue	Maddingley	Ch. 0 from Essence Boulevard to Ch. 188		0	188	188 Access Level 2	Sealed	Public Road	30/01/2014
RDS_041860	Sweet Avenue	Maddingley	Ch. 188 from Essence Boulevard to Ch. 224		188	224	36 Access Level 2	Sealed	Public Road	1/12/2016
RDS_004468	Sydney Street	Bacchus Marsh	Ch. 0 from Grant Street to Ch. 195		0	195	195 Access Level 1	Sealed	Public Road	1/07/1968

REGISTER OF PUBLIC ROADS

Asset ID	Road Name	Locality	Location Description	start ch	end ch	Segment Length (m)	Hierarchy	Surface Type	Road Type	Date Made Public
RDS_004570	Symington Road	Long Forest	Ch. 0 from Long Forest Road to Ch. 520		0	520	520 Access Level 2	Sealed	Public Road	1/07/1969
RDS_003746	Tableland Road	Morrissons	Ch. 0 from Elaine-Morrissons Road to Ch. 2835		0	2835	2835 Access Level 2	Sealed	Public Road	1/07/1971
RDS_005716	Tanner Lane	Mount Egerton	Ch. 0 from Yendon-Egerton Road to Ch. 91		0	91	91 Unsealed	Unsealed	Public Road	1/07/1970
RDS_004925	Tate Street	Darley	Ch. 0 from Nelson Street to Ch. 170		0	170	170 Access Level 2	Sealed	Public Road	1/07/2010
RDS_004926	Tate Street	Darley	Ch. 205 from Nelson Street to Ch. 375		205	375	170 Access Level 2	Sealed	Public Road	1/07/2009
RDS_006019	Tate Street	Darley	Ch. 375 from Nelson Street to Ch. 422		375	422	47 Access Level 2	Sealed	Public Road	30/12/2012
RDS_004397	Taverner Street	Maddingley	Ch. 0 from Grant Street to Ch. 35		0	35	35 Access Level 1	Sealed	Public Road	1/07/1979
RDS_004396	Taverner Street	Maddingley	Ch. 35 from Grant Street to Ch. 400		35	400	365 Access Level 1	Sealed	Public Road	1/07/1979
RDS_006047	Taverner Street	Maddingley	Ch. 400 from Grant Street to Ch. 740		400	740	340 Access Level 1	Sealed	Public Road	1/07/1990
RDS_006048	Taverner Street	Maddingley	Ch. 740 from Grant Street to Ch. 800		740	800	60 Access Level 1	Sealed	Public Road	1/07/1990
RDS_004409	Taverner Street	Maddingley	Ch. 815 from Grant Street to Ch. 860		815	860	45 Access Level 1	Sealed	Public Road	1/07/1984
RDS_005142	Taverner Street	Maddingley	Ch. 860 from Grant Street to Ch. 1220		860	1220	360 Access Level 1	Sealed	Public Road	1/07/1988
RDS_005627	Taverner Street	Maddingley	Ch. 1220 from Grant Street to Ch. 1605		1220	1605	385 Unsealed	Unsealed	Public Road	1/07/1971
RDS_004277	Taylor Drive	Darley	Ch. 0 from Holts Lane to Ch. 430		0	430	430 Access Level 1	Sealed	Public Road	1/07/1971
RDS_005287	Ted Lyons Road	Navigators	Ch. 0 from Pattons Road to Ch. 1600		0	1600	1600 Unsealed	Unsealed	Public Road	1/07/1985
RDS_005286	Ted Lyons Road	Navigators	Ch. 1600 from Pattons Road to Ch. 1880		1600	1880	280 Unsealed	Unsealed	Public Road	1/07/1985
RDS_005288	Ted Lyons West Road	Navigators	Ch. 1880 from Pattons Road to Ch. 2480		1880	2480	600 Unsealed	Unsealed	Public Road	1/07/1985
RDS_146794	Telford Court	Darley	Ch. 0 from Halletts Way to Ch. 77		0	77	77 Access Level 2	Sealed	Public Road	16/10/2020
RDS_148449	Telford Park	Darley	Ch. 0 from Halletts Way to Ch. 84		0	84	84 Access Level 2	Sealed	Public Road	27/03/2023
RDS_005475	Tennyson East Street	Gordon	Ch. 0 from Stanley Street to Ch. 160		0	160	160 Unsealed	Unsealed	Public Road	1/07/1960
RDS_005476	Tennyson Street	Gordon	Ch. 0 from Lyndhurst Street to Ch. 190		0	190	190 Unsealed	Unsealed	Public Road	1/07/1960
RDS_004917	Tenth Mews	Maddingley	Ch. 0 from Tilley Drive to Ch. 55		0	55	55 Access Level 2	Sealed	Public Road	1/07/2010
RDS_003984	Terrill Street	Blackwood	Ch. 0 from Martin Street to Ch. 185		0	185	185 Access Level 2	Sealed	Public Road	1/07/1972
RDS_004836	Tess Court	Maddingley	Ch. 0 from Harry Vallence Drive to Ch. 95		0	95	95 Access Level 2	Sealed	Public Road	1/07/2006
RDS_151681	Thiele Court	Darley	Ch. 0 from Valda Crescent to Ch. 95		0	95	95 Access Level 2	Sealed	Public Road	6/11/2024
RDS_004892	Third Mews	Maddingley	Ch. 0 from Tilley Drive to Ch. 45		0	45	45 Access Level 2	Sealed	Public Road	1/07/2009
RDS_003878	Thomas Court	Gordon	Ch. 0 from Moorabool West Road to Ch. 360		0	360	360 Access Level 2	Sealed	Public Road	1/07/2010
RDS_004873	Thomas Drive	Hopetoun Park	Ch. 0 from Pelican Point to Ch. 208		0	208	208 Access Level 2	Sealed	Public Road	1/07/2009
RDS_004919	Thomas Drive	Hopetoun Park	Ch. 208 from Pelican Point to Ch. 478		208	478	270 Access Level 2	Sealed	Public Road	1/07/2009
RDS_006228	Thomas Drive	Hopetoun Park	Ch. 478 from Pelican Point to Ch. 1069		478	1069	591 Access Level 2	Sealed	Public Road	30/01/2014
RDS_006225	Thomas Drive	Hopetoun Park	Ch. 1069 from Pelican Point to Ch. 1114		1069	1114	45 Access Level 1	Sealed	Public Road	30/01/2014
RDS_005588	Thompsons Road	Blackwood	Ch. 0 from Greendale-Trentham Road to Ch. 386		0	386	386 Unsealed	Unsealed	Public Road	1/07/1960
RDS_005745	Thompsons Road	Balliang	Ch. 0 from Murphys Road to Ch. 2200		0	2200	2200 Unsealed	Unsealed	Public Road	1/07/1960
RDS_005584	Thurgoods Lane North	Barrys Reef	Ch. 0 from Greendale-Trentham Road to Ch. 45		0	45	45 Unsealed	Unsealed	Public Road	1/07/2006
RDS_003979	Thurgoods Lane North	Barrys Reef	Ch. 45 from Greendale-Trentham Road to Ch. 265		45	265	220 Access Level 2	Sealed	Public Road	1/07/1970
RDS_003980	Thurgoods Lane North	Barrys Reef	Ch. 265 from Greendale-Trentham Road to Ch. 290		265	290	25 Access Level 2	Sealed	Public Road	1/07/1970
RDS_003981	Thurgoods Lane North	Barrys Reef	Ch. 290 from Greendale-Trentham Road to Ch. 410		290	410	120 Access Level 2	Sealed	Public Road	1/07/1984
RDS_005587	Thurgoods Lane South	Barrys Reef	Ch. 0 from Greendale-Trentham Road to Ch. 350		0	350	350 Unsealed	Unsealed	Public Road	1/07/1960
RDS_003764	Thynes Road	Mount Egerton	Ch. 0 from Egerton-Ballark Road to Ch. 1990		0	1990	1990 Access Level 2	Sealed	Public Road	1/07/1987
RDS_003612	Ti Tree Road	Dunnstown	Ch. 0 from Old Melbourne Road to Ch. 2139		0	2139	2139 Access Level 1	Sealed	Public Road	1/07/1983
RDS_003611	Ti Tree Road	Dunnstown	Ch. 2139 from Old Melbourne Road to Ch. 3874		2139	3874	1735 Access Level 1	Sealed	Public Road	1/07/1983
RDS_003610	Ti Tree Road	Warrenheip	Ch. 3884 from Old Melbourne Road to Ch. 4864		3884	4864	980 Access Level 1	Sealed	Public Road	1/07/1986
RDS_005258	Tierneys Road	Dunnstown	Ch. 0 from Old Melbourne Road to Ch. 820		0	820	820 Unsealed	Unsealed	Public Road	1/07/1970
RDS_004953	Tierneys Road	Dunnstown	Ch. 820 from Old Melbourne Road to Ch. 905		820	905	85 Access Level 2	Sealed	Public Road	1/07/1983
RDS_005801	Tierneys Road	Dunnstown	Ch. 905 from Old Melbourne Road to Ch. 1320		905	1320	415 Unsealed	Unsealed	Public Road	1/07/1960
RDS_004791	Tilley Drive	Maddingley	Ch. 0 from Bacchus Marsh-Balliang Road to Ch. 85		0	85	85 Access Level 1	Sealed	Public Road	1/07/2010
RDS_004900	Tilley Drive	Maddingley	Ch. 85 from Bacchus Marsh-Balliang Road to Ch. 177		85	177	92 Access Level 1	Sealed	Public Road	1/07/2003
RDS_004976	Tilley Drive	Maddingley	Ch. 177 from Bacchus Marsh-Balliang Road to Ch. 855		177	855	678 Access Level 1	Sealed	Public Road	1/07/2005
RDS_005667	Tilleys Road	Maddingley	Ch. 0 from Geelong-Bacchus Marsh Road to Ch. 1002		0	1002	1002 Unsealed	Unsealed	Public Road	1/07/1960
RDS_005717	Tim Lane	Blackwood	Ch. 0 from Greendale-Trentham Road to Ch. 280		0	280	280 Unsealed	Unsealed	Public Road	1/07/1970
RDS_004758	Tipperary Flats	Merrimu	Ch. 0 from Western Freeway to Ch. 370		0	370	370 Access Level 2	Sealed	Public Road	1/07/1997
RDS_004175	Todd Court	Darley	Ch. 0 from McLeod Drive to Ch. 220		0	220	220 Access Level 2	Sealed	Public Road	1/07/1991
RDS_004316	Todman Close	Bacchus Marsh	Ch. 0 from Gunsynd Court to Ch. 105		0	105	105 Access Level 2	Sealed	Public Road	1/07/1980
RDS_005496	Tooheys Close	Gordon	Ch. 0 from Callaghans Lane to Ch. 620		0	620	620 Unsealed	Unsealed	Public Road	1/07/1960
RDS_003549	Tooheys Road	Springbank	Ch. 0 from Spargo Creek Road to Ch. 735		0	735	735 Access Level 2	Sealed	Public Road	1/07/1961
RDS_004685	Torpys Road	Bungaree	Ch. 0 from Bungaree-Wallace Road to Ch. 536		0	536	536 Access Level 2	Sealed	Public Road	1/07/1974
RDS_003588	Torpys Road	Bungaree	Ch. 536 from Bungaree-Wallace Road to Ch. 1052		536	1052	516 Access Level 2	Sealed	Public Road	1/07/1966
RDS_003589	Torpys Road	Bungaree	Ch. 1052 from Bungaree-Wallace Road to Ch. 1986		1052	1986	934 Access Level 2	Sealed	Public Road	1/07/1988
RDS_003590	Torpys Road	Dunnstown	Ch. 1986 from Bungaree-Wallace Road to Ch. 3236		1986	3236	1250 Access Level 2	Sealed	Public Road	1/07/1960
RDS_003591	Torpys Road	Dunnstown	Ch. 3236 from Bungaree-Wallace Road to Ch. 3351		3236	3351	115 Access Level 2	Sealed	Public Road	1/07/1960
RDS_003592	Torpys Road	Dunnstown	Ch. 3351 from Bungaree-Wallace Road to Ch. 3601		3351	3601	250 Access Level 2	Sealed	Public Road	1/07/1960
RDS_005718	Tower Track	Myrniong	Ch. 0 from Mount Blackwood Road to Ch. 847		0	847	847 Unsealed	Unsealed	Public Road	1/07/1970
RDS_005200	Tramway Lane	Darley	Ch. 0 from Condons Lane to Ch. 750		0	750	750 Unsealed	Unsealed	Public Road	1/07/1974
RDS_148405	Tramway Lane	Darley	Ch. 750 from Condons Lane to Ch. 1325		750	1325	575 Unsealed	Unsealed	Public Road	20/12/2022
RDS_006020	Trask Rise	Bacchus Marsh	Ch. 0 from Burbidge Drive to Ch. 165		0	165	165 Access Level 2	Sealed	Public Road	30/12/2012
RDS_003534	Treated Pine Road	Bungaree	Ch. 30 from Bungaree-Wallace Road to Ch. 420		30	420	390 Access Level 2	Sealed	Public Road	1/07/1970
RDS_148603	Tregoning Street	Maddingley	Ch. 0 from Michelson Drive to Ch. 110		0	110	110 Access Level 2	Sealed	Public Road	3/03/2023
RDS_003909	Tregothnan Road	Ballan	Ch. 0 from Mackay Lane to Ch. 25		0	25	25 Access Level 2	Sealed	Public Road	1/07/1960
RDS_005545	Tregothnan Road	Ballan	Ch. 25 from Mackay Lane to Ch. 840		25	840	815 Unsealed	Unsealed	Public Road	1/07/1948
RDS_006207	Triandra Court	Maddingley	Ch. 0 from Stonehill Drive to Ch. 62		0	62	62 Access Level 2	Sealed	Public Road	30/01/2014
RDS_003513	Triggs Lane	Bullarook	Ch. 0 from Black Swamp Road to Ch. 1050		0	1050	1050 Access Level 2	Sealed	Public Road	1/07/1984
RDS_043526	Triggs Road	Bungaree	Ch. 0 from Yendon No 2 Road to Ch. 610		0	610	610 Access Level 2	Sealed	Public Road	1/07/1970
RDS_004864	Triggs Road	Yendon	Ch. 0 from Lesters Road to Ch. 415		0	415	415 Access Level 2	Sealed	Public Road	1/07/1985
RDS_005781	Triggs Road	Yendon	Ch. 415 from Yendon No 2 Road to Ch. 1985		415	1985	1570 Unsealed	Unsealed	Public Road	1/07/1974
RDS_043528	Triggs Road	Bungaree	Ch. 613 from Lesters Road to Ch. 850		613	850	237 Access Level 2	Sealed	Public Road	1/07/1970
RDS_004924	Triggs Road	Bungaree	Ch. 850 from Lesters Road to Ch. 1100		850	1100	250 Access Level 2	Sealed	Public Road	1/07/1960
RDS_005792	Triggs Road	Bungaree	Ch. 1100 from Lesters Road to Ch. 1630		1100	1630	530 Access Level 2	Sealed	Public Road	1/07/1970

REGISTER OF PUBLIC ROADS

Asset ID	Road Name	Locality	Location Description	start ch	end ch	Segment Length (m)	Hierarchy	Surface Type	Road Type	Date Made Public
RDS_005427	Trounces Lane	Mount Egerton	Ch. 0 from Sharrocks Road to Ch. 1500		0	1500	1500 Unsealed	Unsealed	Public Road	1/07/1975
RDS_004994	Tucker Court	Merrimu	Ch. 0 from Lindsay Avenue to Ch. 250		0	250	250 Access Level 2	Sealed	Public Road	1/07/2006
RDS_004342	Tudball Court	Bacchus Marsh	Ch. 0 from Shea Street to Ch. 85		0	85	85 Access Level 2	Sealed	Public Road	1/07/1971
RDS_004312	Tulloch Court	Bacchus Marsh	Ch. 0 from Underbank Boulevard to Ch. 135		0	135	135 Access Level 2	Sealed	Public Road	1/07/1975
RDS_003451	Turner Street	Bacchus Marsh	Ch. 0 from Grant Street to Ch. 225		0	225	225 Access Level 1	Sealed	Public Road	1/07/1974
RDS_005743	Twin Lakes Road	Mount Wallace	Ch. 0 from Geelong-Ballan Road to Ch. 960		0	960	960 Unsealed	Unsealed	Public Road	1/07/1960
RDS_005719	Tylden Street	Clarendon	Ch. 0 from Midland Highway to Ch. 164		0	164	164 Unsealed	Unsealed	Public Road	1/07/1970
RDS_004280	Tyson Court	Darley	Ch. 0 from Taylor Drive to Ch. 125		0	125	125 Access Level 2	Sealed	Public Road	1/07/1981
RDS_004320	Underbank Boulevard	Bacchus Marsh	Ch. 25 from Bacchus Marsh Road to Ch. 600		25	600	575 Access Level 1	Sealed	Public Road	1/07/1970
RDS_004321	Underbank Boulevard	Bacchus Marsh	Ch. 600 from Bacchus Marsh Road to Ch. 2100		600	2100	1500 Access Level 1	Sealed	Public Road	1/07/1976
RDS_004322	Underbank Boulevard	Bacchus Marsh	Ch. 2100 from Bacchus Marsh Road to Ch. 2120		2100	2120	20 Access Level 1	Sealed	Public Road	1/07/1976
RDS_038919	Unnamed Lane	Maddingley	Ch. 0 from South Maddingley Road to Ch. 200		0	200	200 Unsealed	Unsealed	Public Road	30/06/2017
RDS_038922	Unnamed Lane	Bacchus Marsh	Ch. 0 from Main Street to Ch. 88.5		0	88.5	88.5 Unsealed	Unsealed	Public Road	30/06/2017
RDS_038924	Unnamed Lane	Maddingley	Ch. 0 from Barry Street to Ch. 418		0	418	418 Unsealed	Unsealed	Public Road	30/06/2017
RDS_038925	Unnamed Lane	Maddingley	Ch. 0 from Moore Street to Ch. 154.5		0	154.5	154.5 Unsealed	Unsealed	Public Road	30/06/2017
RDS_038926	Unnamed Lane	Maddingley	Ch. 0 from Labilliere Street to Ch. 144		0	144	144 Unsealed	Unsealed	Public Road	30/06/2017
RDS_038927	Unnamed Lane	Maddingley	Ch. 0 from Labilliere Street to Ch. 134		0	134	134 Unsealed	Unsealed	Public Road	30/06/2017
RDS_038928	Unnamed Lane	Maddingley	Ch. 0 from Moore Street to Ch. 155		0	155	155 Unsealed	Unsealed	Public Road	30/06/2017
RDS_038921	Unnamed Lane	Maddingley	Ch. 0 from South Maddingley Road to Ch. 267		0	267	267 Unsealed	Unsealed	Public Road	30/06/2017
RDS_038923	Unnamed Lane	Bacchus Marsh	Ch. 97 from Main Street to Ch. 209		97	209	112 Unsealed	Unsealed	Public Road	30/06/2017
RDS_038920	Unnamed Lane	Maddingley	Ch. 210 from South Maddingley Road to Ch. 444		210	444	234 Unsealed	Unsealed	Public Road	30/06/2017
RDS_004177	Urquhart Court	Darley	Ch. 0 from McLeod Drive to Ch. 70		0	70	70 Access Level 2	Sealed	Public Road	1/07/1987
RDS_005461	Urquhart Street	Gordon	Ch. 0 from Winter Street to Ch. 420		0	420	420 Unsealed	Unsealed	Public Road	1/07/1984
RDS_005460	Urquhart Street	Gordon	Ch. 420 from Winter Street to Ch. 565		420	565	145 Unsealed	Unsealed	Public Road	1/07/1960
RDS_003841	Urquhart Street	Gordon	Ch. 565 from Winter Street to Ch. 700		565	700	135 Access Level 2	Sealed	Public Road	1/07/1984
RDS_004939	Urquhart Street	Gordon	Ch. 700 from Winter Street to Ch. 719		700	719	19 Access Level 2	Sealed	Public Road	1/07/1960
RDS_005459	Urquhart Street	Gordon	Ch. 719 from Winter Street to Ch. 1085		719	1085	366 Unsealed	Unsealed	Public Road	1/07/1960
RDS_151690	Usher Way	Maddingley	Ch. 0 from Cosgrove Drive to Ch. 70		0	70	70 Access Level 2	Sealed	Public Road	2/12/2024
RDS_151680	Valda Crescent	Darley	Ch. 0 from Holts Lane to Ch. 395		0	395	395 Access Level 2	Sealed	Public Road	6/11/2024
RDS_004959	Valentina Drive	Darley	Ch. 0 from Myers Street to Ch. 50		0	50	50 Access Level 2	Sealed	Public Road	1/07/2011
RDS_004960	Valentina Drive	Darley	Ch. 140 from Myers Street to Ch. 170		140	170	30 Access Level 2	Sealed	Public Road	1/07/2011
RDS_004961	Valentina Drive	Darley	Ch. 140 from Myers Street to Ch. 150		140	150	10 Access Level 2	Sealed	Public Road	1/07/2011
RDS_004846	Valentine Court	Ballan	Ch. 0 from Densley Street to Ch. 90		0	90	90 Access Level 2	Sealed	Public Road	1/07/2006
RDS_004406	Vallence North Road	Maddingley	Ch. 0 from Taverner Street to Ch. 210		0	210	210 Access Level 2	Sealed	Public Road	1/07/1990
RDS_004407	Vallence North Road	Maddingley	Ch. 210 from Taverner Street to Ch. 350		210	350	140 Access Level 2	Sealed	Public Road	1/07/2008
RDS_004707	Vallence Road	Maddingley	Ch. 0 from Geelong-Bacchus Marsh Road to Ch. 500		0	500	500 Access Level 1	Sealed	Public Road	1/07/1980
RDS_004259	Vance Close	Darley	Ch. 0 from Holts Lane to Ch. 160		0	160	160 Access Level 2	Sealed	Public Road	1/07/1974
RDS_005332	Vaughan Street	Clarendon	Ch. 0 from Midland Highway to Ch. 220		0	220	220 Unsealed	Unsealed	Public Road	1/07/1981
RDS_005739	Vaughan Street	Lal Lal	Ch. 0 from Clarendon-Lal Lal Road to Ch. 120		0	120	120 Unsealed	Unsealed	Public Road	1/07/1960
RDS_004203	Victoria Street	Darley	Ch. 0 from Dundas Street to Ch. 220		0	220	220 Access Level 2	Sealed	Public Road	1/07/1971
RDS_005605	Victoria Street	Blackwood	Ch. 0 from Golden Point Road to Ch. 175		0	175	175 Unsealed	Unsealed	Public Road	1/07/1960
RDS_004204	Victoria Street	Darley	Ch. 230 from Dundas Street to Ch. 340		230	340	110 Access Level 2	Sealed	Public Road	1/07/1984
RDS_005624	Victoria Street	Darley	Ch. 340 from Dundas Street to Ch. 470		340	470	130 Unsealed	Unsealed	Public Road	1/07/1960
RDS_005432	Victoria Tile Lane	Mount Egerton	Ch. 0 from Yendon-Egerton Road to Ch. 985		0	985	985 Unsealed	Unsealed	Public Road	1/07/1960
RDS_043706	View Crescent	Blackwood	Ch. 0 from Golden Point Road to Ch. 145		0	145	145 Access Level 2	Sealed	Public Road	1/07/1960
RDS_043707	View Crescent	Blackwood	Ch. 145 from Golden Point Road to Ch. 415		145	415	270 Unsealed	Unsealed	Public Road	1/07/1960
RDS_004889	View Gully Road	Hopetoun Park	Ch. 0 from Riverview Drive to Ch. 300		0	300	300 Access Level 2	Sealed	Public Road	1/07/2009
RDS_006229	View Gully Road	Hopetoun Park	Ch. 300 from Riverview Drive to Ch. 564		300	564	264 Access Level 2	Sealed	Public Road	30/01/2014
RDS_006227	View Gully Road	Hopetoun Park	Ch. 608 from Riverview Drive to Ch. 789		608	789	181 Access Level 1	Sealed	Public Road	30/01/2014
RDS_004158	Vigor Court	Darley	Ch. 0 from Ramsay Crescent to Ch. 320		0	320	320 Access Level 2	Sealed	Public Road	1/07/1987
RDS_005592	Vigor Street	Blackwood	Ch. 0 from Byres Road to Ch. 135		0	135	135 Unsealed	Unsealed	Public Road	1/07/1960
RDS_005502	Vinecombes Lane	Gordon	Ch. 0 from Moorabool West Road to Ch. 1635		0	1635	1635 Unsealed	Unsealed	Public Road	1/07/1960
RDS_005549	Von Steiglitz Drive	Ballan	Ch. 0 from Carween Lane to Ch. 1190		0	1190	1190 Unsealed	Unsealed	Public Road	1/07/1960
RDS_004467	Waddell Street	Bacchus Marsh	Ch. 0 from Grant Street to Ch. 200		0	200	200 Access Level 1	Sealed	Public Road	1/07/1974
RDS_005232	Wades Lane	Bungaree	Ch. 0 from Barkstead Road to Ch. 2225		0	2225	2225 Unsealed	Unsealed	Public Road	1/07/1970
RDS_005430	Walkers Lane	Mount Egerton	Ch. 0 from Yendon-Egerton to Ch. 600		0	600	600 Unsealed	Unsealed	Public Road	1/07/1960
RDS_147634	Walkers Lane	Mount Egerton	Ch. 600 from Yendon-Egerton Road to Ch. 930		600	930	330 Unsealed	Unsealed	Public Road	23/05/2022
RDS_003986	Wall Street	Blackwood	Ch. 0 from Old Golden Point Road to Ch. 180		0	180	180 Access Level 2	Sealed	Public Road	1/07/1960
RDS_005593	Wall Street	Blackwood	Ch. 180 from Old Golden Point Road to Ch. 385		180	385	205 Unsealed	Unsealed	Public Road	1/07/1960
RDS_003957	Wallaby Drive	Greendale	Ch. 0 from Shuter Avenue to Ch. 450		0	450	450 Access Level 2	Sealed	Public Road	1/07/1970
RDS_005720	Walsh Lane	Bungal	Ch. 0 from Egerton-Ballark Road to Ch. 600		0	600	600 Unsealed	Unsealed	Public Road	1/07/1970
RDS_005030	Walsh Street	Ballan	Ch. 0 from Lay Street to Ch. 85		0	85	85 Access Level 2	Sealed	Public Road	1/07/1955
RDS_004120	Walsh Street	Ballan	Ch. 85 from Lay Street to Ch. 202		85	202	117 Access Level 2	Sealed	Public Road	1/07/1955
RDS_004831	Walsh Street	Ballan	Ch. 202 from Lay Street to Ch. 355		202	355	153 Access Level 2	Sealed	Public Road	1/07/1970
RDS_004119	Walsh Street	Ballan	Ch. 400 from Lay Street to Ch. 700		400	700	300 Access Level 1	Sealed	Public Road	1/07/1955
RDS_004118	Walsh Street	Ballan	Ch. 700 from Lay Street to Ch. 1120		700	1120	420 Access Level 1	Sealed	Public Road	1/07/1955
RDS_004117	Walsh Street	Ballan	Ch. 1120 from Lay Street to Ch. 1374		1120	1374	254 Access Level 1	Sealed	Public Road	1/07/1998
RDS_004746	Walton Court	Bacchus Marsh	Ch. 0 from Connor Street to Ch. 40		0	40	40 Access Level 2	Sealed	Public Road	1/07/2002
RDS_005377	Wards Lane	Elaine	Ch. 0 from Elaine-Egerton Road to Ch. 145		0	145	145 Unsealed	Unsealed	Public Road	1/07/1961
RDS_005721	Warner Street	Blackwood	Ch. 0 from Greendale-Trentham Road to Ch. 185		0	185	185 Unsealed	Unsealed	Public Road	1/07/1970
RDS_044377	Warringah Lane	Bacchus Marsh	Ch. 0 from Killara Circuit to Ch. 73		0	73	73 Access Level 2	Sealed	Public Road	29/11/2019
RDS_044378	Warringah Lane	Bacchus Marsh	Ch. 73 from Killara Circuit to Ch. 147		73	147	74 Access Level 2	Sealed	Public Road	29/11/2019
RDS_005434	Water Tank East Road	Mount Egerton	Ch. 0 from Main Road to Ch. 360		0	360	360 Unsealed	Unsealed	Public Road	1/07/1960
RDS_005433	Water Tank Road	Mount Egerton	Ch. 0 from Main Road to Ch. 240		0	240	240 Unsealed	Unsealed	Public Road	1/07/1960
RDS_147633	Water Tank Road	Mount Egerton	Ch. 240 from Main Road to Ch. 350		240	350	110 Unsealed	Unsealed	Public Road	23/05/2022
RDS_004503	Watson Street	Bacchus Marsh	Ch. 0 from Madden Drive to Ch. 190		0	190	190 Access Level 2	Sealed	Public Road	1/07/1994
RDS_004299	Watt Court	Bacchus Marsh	Ch. 0 from Halletts Way to Ch. 75		0	75	75 Access Level 2	Sealed	Public Road	1/07/1986

REGISTER OF PUBLIC ROADS

Asset ID	Road Name	Locality	Location Description	start ch	end ch	Segment Length (m)	Hierarchy	Surface Type	Road Type	Date Made Public
RDS_004564	Wattle Court	Long Forest	Ch. 0 from Sundew Avenue to Ch. 350		0	350	350 Access Level 2	Sealed	Public Road	1/07/1975
RDS_003484	Wattle Flat Road	Wattle Flat	Ch. 0 from Bungaree-Creswick Road to Ch. 735		0	735	735 Access Level 2	Sealed	Public Road	1/07/1970
RDS_004591	Webb Court	Hopetoun Park	Ch. 0 from Selby Court to Ch. 100		0	100	100 Access Level 2	Sealed	Public Road	1/07/1996
RDS_004725	Webster Street	Darley	Ch. 0 from Durham Street to Ch. 115		0	115	115 Access Level 2	Sealed	Public Road	1/07/2001
RDS_004172	Wedge Court	Darley	Ch. 0 from Morrison Drive to Ch. 70		0	70	70 Access Level 2	Sealed	Public Road	1/07/1974
RDS_005722	Weeroona Road	Bolwarrah	Ch. 0 from Spargo Creek Road to Ch. 530		0	530	530 Unsealed	Unsealed	Public Road	1/07/1960
RDS_004251	Wellington Street	Darley	Ch. 0 from Gisborne Road to Ch. 40		0	40	40 Access Level 2	Sealed	Public Road	1/07/1960
RDS_004252	Wellington Street	Darley	Ch. 40 from Gisborne Road to Ch. 220		40	220	180 Access Level 2	Sealed	Public Road	1/07/1981
RDS_004199	Wellington Street	Darley	Ch. 270 from Gisborne Road to Ch. 450		270	450	180 Access Level 2	Sealed	Public Road	1/07/1975
RDS_004210	Wellington Street	Darley	Ch. 510 from Gisborne Road to Ch. 730		510	730	220 Access Level 2	Sealed	Public Road	1/07/1971
RDS_004211	Wellington Street	Darley	Ch. 730 from Gisborne Road to Ch. 895		730	895	165 Access Level 2	Sealed	Public Road	1/07/1980
RDS_005097	Wells Road	Merrimu	Ch. 0 from Lerderderg Park Road to Ch. 60		0	60	60 Access Level 2	Sealed	Public Road	1/07/1975
RDS_004675	Wells Road	Merrimu	Ch. 60 from Lerderderg Park Road to Ch. 410		60	410	350 Access Level 2	Sealed	Public Road	1/07/1993
RDS_005096	Wells Road	Merrimu	Ch. 410 from Lerderderg Park Road to Ch. 610		410	610	200 Access Level 2	Sealed	Public Road	1/07/1970
RDS_042450	Werribee Vale Road	Maddingley	Ch. 0 from Meikle Street to Ch. 662		0	662	662 Collector	Sealed	Public Road	1/07/1982
RDS_042451	Werribee Vale Road	Maddingley	Ch. 662 from Meikle Street to Ch. 843		662	843	181 Collector	Sealed	Public Road	1/07/1982
RDS_042452	Werribee Vale Road	Maddingley	Ch. 843 from Meikle Street to Ch. 899		843	899	56 Collector	Sealed	Public Road	1/07/1982
RDS_042453	Werribee Vale Road	Maddingley	Ch. 899 from Meikle Street to Ch. 1565		899	1565	666 Access Level 1	Sealed	Public Road	1/07/1982
RDS_004711	Werribee Vale Road	Maddingley	Ch. 1565 from Meikle Street to Ch. 3412		1565	3412	1847 Access Level 1	Sealed	Public Road	1/07/1995
RDS_046814	Werribee Vale Road	Maddingley	Ch. 3412 from Meikle Street to Ch. 5375		3412	5375	1963 Access Level 1	Sealed	Public Road	1/07/1979
RDS_005438	Wesley Street	Mount Egerton	Ch. 0 from Reserve Road to Ch. 165		0	165	165 Unsealed	Unsealed	Public Road	1/07/1960
RDS_003577	Westcotts Road	Wallace	Ch. 0 from Old Western Highway at the Wallace Junction to Ch. 240		0	240	240 Access Level 1	Sealed	Public Road	1/07/1981
RDS_003578	Westcotts Road	Wallace	Ch. 240 from Old Western Highway at the Wallace Junction to Ch. 410		240	410	170 Access Level 1	Sealed	Public Road	1/07/1970
RDS_003579	Westcotts Road	Wallace	Ch. 420 from Old Western Highway at the Wallace Junction to Ch. 570		420	570	150 Access Level 1	Sealed	Public Road	1/07/1978
RDS_003580	Westcotts Road	Wallace	Ch. 570 from Old Western Highway at the Wallace Junction to Ch. 1985		570	1985	1415 Access Level 2	Sealed	Public Road	1/07/1978
RDS_003581	Westcotts Road	Millbrook	Ch. 1985 from Old Western Highway at the Wallace Junction to Ch. 2270		1985	2270	285 Access Level 2	Sealed	Public Road	1/07/1982
RDS_003582	Westcotts Road	Millbrook	Ch. 2270 from Old Western Highway at the Wallace Junction to Ch. 3570		2270	3570	1300 Access Level 2	Sealed	Public Road	1/07/1970
RDS_004827	Western Highway Service Road	Leigh Creek	Ch. 0 from 450m East of Black Swamp Road to Ch. 450		0	450	450 Access Level 2	Sealed	Public Road	1/07/1994
RDS_004999	Western Highway Service Road	Leigh Creek	Ch. 0 from Black Swamp Road to Ch. 90		0	90	90 Access Level 2	Sealed	Public Road	1/07/1970
RDS_005558	Western Park Road	Ballan	Ch. 0 from Blakeville Road to Ch. 270		0	270	270 Unsealed	Unsealed	Public Road	1/07/1995
RDS_003991	Whalebone Road	Blackwood	Ch. 0 from Martin Street to Ch. 240		0	240	240 Access Level 2	Sealed	Public Road	1/07/1966
RDS_005598	Whalebone Road	Blackwood	Ch. 240 from Martin Street to Ch. 430		240	430	190 Unsealed	Unsealed	Public Road	1/07/1960
RDS_004156	Whelan Court	Darley	Ch. 0 from Manning Boulevard to Ch. 135		0	135	135 Access Level 2	Sealed	Public Road	1/07/1976
RDS_005785	Whelans Lane	Parwan	Ch. 1116 from Whelans Road to Ch. 1377		1116	1377	261 Unsealed	Unsealed	Public Road	1/07/1960
RDS_005155	Whelans Road	Parwan	Ch. 0 from Parwan-Exford Road to Ch. 40		0	40	40 Access Level 2	Sealed	Public Road	1/07/1985
RDS_004632	Whelans Road	Parwan	Ch. 50 from Parwan-Exford Road to Ch. 884		50	884	834 Access Level 2	Sealed	Public Road	1/07/1966
RDS_151739	Whelans Road	Parwan	Ch. 884 from Parwan-Exford Road to Ch. 1116		884	1116	232 Access Level 2	Unsealed	Public Road	1/07/1966
RDS_005784	Whelans Road	Parwan	Ch. 1377 from Parwan-Exford Road to Ch. 2002		1377	2002	625 Unsealed	Unsealed	Public Road	1/07/1960
RDS_005723	Whipstick Lane	Blackwood	Ch. 0 from Quicks Road to Ch. 131		0	131	131 Unsealed	Unsealed	Public Road	1/07/1970
RDS_005448	Whipstick Road	Mount Egerton	Ch. 131 from Gordon-Egerton Road to Ch. 1952		131	1952	1821 Unsealed	Unsealed	Public Road	1/07/1960
RDS_004684	White Avenue	Bacchus Marsh	Ch. 0 from Madden Drive to Ch. 345		0	345	345 Access Level 2	Sealed	Public Road	1/07/1973
RDS_005613	White Lane	Coimadai	Ch. 0 from Camerons Road to Ch. 600		0	600	600 Unsealed	Unsealed	Public Road	1/07/1960
RDS_005657	Whitehorse Gully Road	Rowsley	Ch. 0 from Dog Trap Gully Road to Ch. 500		0	500	500 Unsealed	Unsealed	Public Road	1/07/1971
RDS_005277	Whites East Road	Buninyong	Ch. 0 from Shaws Road to Ch. 270		0	270	270 Unsealed	Unsealed	Public Road	1/07/1989
RDS_005292	Whites Road	Buninyong	Ch. 0 from Yendon No 1 Road to Ch. 1160		0	1160	1160 Unsealed	Unsealed	Public Road	1/07/1993
RDS_003678	Wiggins Road	Scotsburn	Ch. 0 from Midland Highway to Ch. 252		0	252	252 Access Level 2	Sealed	Public Road	1/07/1971
RDS_003677	Wiggins Road	Scotsburn	Ch. 252 from Midland Highway to Ch. 362		252	362	110 Access Level 2	Sealed	Public Road	1/07/1971
RDS_003676	Wiggins Road	Scotsburn	Ch. 362 from Midland Highway to Ch. 1124		362	1124	762 Access Level 2	Sealed	Public Road	1/07/1994
RDS_005018	Wiggins Road	Scotsburn	Ch. 1124 from Midland Highway to Ch. 1362		1124	1362	238 Access Level 2	Sealed	Public Road	1/07/1979
RDS_005019	Wiggins Road	Scotsburn	Ch. 1362 from Midland Highway to Ch. 1977		1362	1977	615 Access Level 2	Sealed	Public Road	1/07/1991
RDS_003675	Wiggins Road	Scotsburn	Ch. 1977 from Midland Highway to Ch. 3177		1977	3177	1200 Access Level 2	Sealed	Public Road	1/07/1971
RDS_003674	Wiggins Road	Scotsburn	Ch. 3177 from Midland Highway to Ch. 3345		3177	3345	168 Access Level 2	Sealed	Public Road	1/07/2005
RDS_004346	William Street	Bacchus Marsh	Ch. 0 from Gisborne Road to Ch. 220		0	220	220 Access Level 2	Sealed	Public Road	1/07/1989
RDS_005724	Williams Lane	Scotsburn	Ch. 0 from Pryors Road to Ch. 300		0	300	300 Unsealed	Unsealed	Public Road	1/07/1970
RDS_003460	Willis Court	Darley	Ch. 0 from Nathan Drive to Ch. 45		0	45	45 Access Level 2	Sealed	Public Road	1/07/2010
RDS_003889	Willunga Avenue	Gordon	Ch. 0 from Old Melbourne Road to Ch. 305		0	305	305 Access Level 2	Sealed	Public Road	1/07/1960
RDS_004507	Wilson Place	Bacchus Marsh	Ch. 0 from Madden Drive to Ch. 385		0	385	385 Access Level 2	Sealed	Public Road	1/07/1968
RDS_005749	Wilsons Lane	Balliang	Ch. 0 from Bacchus Marsh-Balliang Road to Ch. 170		0	170	170 Unsealed	Unsealed	Public Road	1/07/1960
RDS_003520	Wilsons Road	Bullarook	Ch. 0 from Black Swamp Road to Ch. 785		0	785	785 Access Level 2	Sealed	Public Road	1/07/1970
RDS_003521	Wilsons Road	Bullarook	Ch. 785 from Black Swamp Road to Ch. 1095		785	1095	310 Access Level 2	Sealed	Public Road	1/07/1971
RDS_003522	Wilsons Road	Bullarook	Ch. 1095 from Black Swamp Road to Ch. 1385		1095	1385	290 Access Level 2	Sealed	Public Road	1/07/1967
RDS_003523	Wilsons Road	Bullarook	Ch. 1385 from Black Swamp Road to Ch. 2115		1385	2115	730 Access Level 2	Sealed	Public Road	1/07/1990
RDS_003524	Wilsons Road	Claretown	Ch. 2115 from Black Swamp Road to Ch. 2620		2115	2620	505 Access Level 2	Sealed	Public Road	1/07/1978
RDS_006212	Wimpara Crescent	Maddingley	Ch. 0 from Stonehill Drive to Ch. 124		0	124	124 Access Level 2	Sealed	Public Road	30/01/2014
RDS_006213	Wimpara Crescent	Maddingley	Ch. 124 from Stonehill Drive to Ch. 264		124	264	140 Access Level 2	Sealed	Public Road	30/01/2014
RDS_004800	Windle Street	Ballan	Ch. 0 from Gillespies Lane to Ch. 385		0	385	385 Access Level 1	Sealed	Public Road	1/07/1972
RDS_004102	Windle Street	Ballan	Ch. 395 from Gillespies Lane to Ch. 675		395	675	280 Access Level 1	Sealed	Public Road	1/07/1960
RDS_004101	Windle Street	Ballan	Ch. 675 from Gillespies Lane to Ch. 940		675	940	265 Access Level 1	Sealed	Public Road	1/07/1967
RDS_005073	Windle Street	Ballan	Ch. 927 from Gillespies Lane to Ch. 955		927	955	28 Access Level 1	Sealed	Public Road	1/07/1970
RDS_005527	Windle Street	Ballan	Ch. 955 from Gillespies Lane to Ch. 1965		955	1965	1010 Unsealed	Unsealed	Public Road	1/07/1960
RDS_005726	Windle Street	Ballan	Ch. 965 from Gillespies Lane to Ch. 1060		965	1060	95 Unsealed	Unsealed	Public Road	1/07/1960
RDS_003850	Winter Street	Gordon	Ch. 0 from Nightingale Street to Ch. 435		0	435	435 Access Level 2	Sealed	Public Road	1/07/1988
RDS_004569	Wirridla Court	Long Forest	Ch. 0 from Moonah Drive to Ch. 70		0	70	70 Access Level 2	Sealed	Public Road	1/07/1974
RDS_005445	Wise Street	Mount Egerton	Ch. 0 from Trounces Lane to Ch. 275		0	275	275 Unsealed	Unsealed	Public Road	1/07/1965
RDS_148600	Witham Road	Maddingley	Ch. 0 from Platt Drive to Ch. 189		0	189	189 Access Level 2	Sealed	Public Road	3/03/2023
RDS_004263	Witney Court	Darley	Ch. 0 from Beresford Crescent to Ch. 185		0	185	185 Access Level 2	Sealed	Public Road	1/07/1993
RDS_004188	Wittick Street	Darley	Ch. 0 from Albert Street to Ch. 180		0	180	180 Access Level 1	Sealed	Public Road	1/07/1990

REGISTER OF PUBLIC ROADS

Asset ID	Road Name	Locality	Location Description	start ch	end ch	Segment Length (m)	Hierarchy	Surface Type	Road Type	Date Made Public
RDS_043584	Wittick Street	Darley	Ch. 180 from Albert Street to Ch. 370		180	370	190 Access Level 1	Sealed	Public Road	1/07/1989
RDS_043585	Wittick Street	Darley	Ch. 370 from Albert Street to Ch. 490		370	490	120 Access Level 1	Sealed	Public Road	1/07/1989
RDS_004190	Wittick Street	Darley	Ch. 490 from Albert Street to Ch. 1370		490	1370	880 Access Level 1	Sealed	Public Road	1/07/1993
RDS_039537	Woodhouse Court	Ballan	Ch. 0 from Graham Street to Ch. 65		0	65	65 Access Level 2	Sealed	Public Road	2/11/2015
RDS_005300	Woodlands Road	Lal Lal	Ch. 0 from Skeltons Road to Ch. 570		0	570	570 Unsealed	Unsealed	Public Road	1/07/1970
RDS_005301	Woodlands Road	Lal Lal	Ch. 570 from Skeltons Road to Ch. 740		570	740	170 Unsealed	Unsealed	Public Road	1/07/1981
RDS_005725	Woodwards Lane	Warrenheip	Ch. 0 from Yankee Flat Road to Ch. 300		0	300	300 Unsealed	Unsealed	Public Road	1/07/1960
RDS_004665	Woolpack Road	Bacchus Marsh	Ch. 0 from Bacchus Marsh Road to Ch. 15		0	15	15 Collector	Sealed	Public Road	1/07/1973
RDS_004664	Woolpack Road	Bacchus Marsh	Ch. 15 from Bacchus Marsh Road to Ch. 485		15	485	470 Collector	Sealed	Public Road	1/07/1992
RDS_004792	Woolpack Road	Bacchus Marsh	Ch. 485 from Bacchus Marsh Road to Ch. 610		485	610	125 Collector	Sealed	Public Road	1/07/2003
RDS_004663	Woolpack Road	Maddingley	Ch. 645 from Bacchus Marsh Road to Ch. 1095		645	1095	450 Collector	Sealed	Public Road	1/07/1975
RDS_004661	Woolpack Road	Maddingley	Ch. 1095 from Bacchus Marsh Road to Ch. 1150		1095	1150	55 Collector	Sealed	Public Road	1/07/1998
RDS_004847	Woolpack Road	Maddingley	Ch. 1170 from Bacchus Marsh Road to Ch. 1960		1170	1960	790 Collector	Sealed	Public Road	1/07/1970
RDS_005140	Woolpack Road	Maddingley	Ch. 1960 from Bacchus Marsh Road to Ch. 1980		1960	1980	20 Collector	Sealed	Public Road	1/07/2000
RDS_005141	Woolpack Road	Maddingley	Ch. 1980 from Bacchus Marsh Road to Ch. 1995		1980	1995	15 Collector	Sealed	Public Road	1/07/2000
RDS_005339	Woolshed Road	Elaine	Ch. 0 from Midland Highway to Ch. 419		0	419	419 Unsealed	Unsealed	Public Road	1/07/1979
RDS_150535	Xavier Road	Maddingley	Ch. 0 from Bacchus Marsh-Balliang Road to Ch. 400		0	400	400 Access Level 2	Sealed	Public Road	17/05/2024
RDS_004870	Yankee Flat Road	Warrenheip	Ch. 0 from Navigators Road to Ch. 19		0	19	19 Collector	Sealed	Public Road	1/07/1973
RDS_003627	Yankee Flat Road	Warrenheip	Ch. 19 from Navigators Road to Ch. 99		19	99	80 Collector	Sealed	Public Road	1/07/1984
RDS_003628	Yankee Flat Road	Warrenheip	Ch. 99 from Navigators Road to Ch. 1066		99	1066	967 Collector	Sealed	Public Road	1/07/1996
RDS_003629	Yankee Flat Road	Navigators	Ch. 1066 from Navigators Road to Ch. 1601		1066	1601	535 Collector	Sealed	Public Road	1/07/1954
RDS_003630	Yankee Flat Road	Navigators	Ch. 1601 from Navigators Road to Ch. 4033		1601	4033	2432 Collector	Sealed	Public Road	1/07/1974
RDS_003631	Yankee Flat Road	Buninyong	Ch. 4033 from Navigators Road to Ch. 5369		4033	5369	1336 Collector	Sealed	Public Road	1/07/1996
RDS_003632	Yankee Flat Road	Buninyong	Ch. 5369 from Navigators Road to Ch. 5476		5369	5476	107 Collector	Sealed	Public Road	1/07/1970
RDS_003633	Yankee Flat Road	Buninyong	Ch. 5476 from Navigators Road to Ch. 6665		5476	6665	1189 Collector	Sealed	Public Road	1/07/1980
RDS_003641	Yendon No 1 Road	Buninyong	Ch. 500 from Mount Buninyong Road to Ch. 2170		500	2170	1670 Collector	Sealed	Public Road	1/07/1996
RDS_006265	Yendon No 1 Road	Yendon	Ch. 2170 from Mount Buninyong Road to Ch. 3317		2170	3317	1147 Collector	Sealed	Public Road	1/07/1954
RDS_006266	Yendon No 1 Road	Yendon	Ch. 3317 from Mount Buninyong Road to Ch. 3647		3317	3647	330 Collector	Sealed	Public Road	1/07/1954
RDS_006267	Yendon No 1 Road	Yendon	Ch. 3647 from Mount Buninyong Road to Ch. 4150		3647	4150	503 Collector	Sealed	Public Road	1/07/1954
RDS_003639	Yendon No 1 Road	Yendon	Ch. 4150 from Mount Buninyong Road to Ch. 4280		4150	4280	130 Collector	Sealed	Public Road	1/07/1955
RDS_147561	Yendon No 1 Road	Yendon	Ch. 4280 from Mount Buninyong Road to Ch. 4956		4280	4956	676 Access Level 1	Sealed	Public Road	1/07/1955
RDS_003650	Yendon No 2 Road	Scotsburn	Ch. 0 from Midland Highway to Ch. 995		0	995	995 Access Level 1	Sealed	Public Road	1/07/1974
RDS_003649	Yendon No 2 Road	Scotsburn	Ch. 995 from Midland Highway to Ch. 1990		995	1990	995 Access Level 1	Sealed	Public Road	1/07/1980
RDS_003648	Yendon No 2 Road	Scotsburn	Ch. 1990 from Midland Highway to Ch. 2220		1990	2220	230 Access Level 1	Sealed	Public Road	1/07/1954
RDS_003647	Yendon No 2 Road	Scotsburn	Ch. 2220 from Midland Highway to Ch. 2450		2220	2450	230 Access Level 1	Sealed	Public Road	1/07/1954
RDS_003646	Yendon No 2 Road	Scotsburn	Ch. 2450 from Midland Highway to Ch. 2637		2450	2637	187 Access Level 1	Sealed	Public Road	1/07/1996
RDS_003645	Yendon No 2 Road	Scotsburn	Ch. 2637 from Midland Highway to Ch. 2878		2637	2878	241 Access Level 1	Sealed	Public Road	1/07/1994
RDS_003644	Yendon No 2 Road	Scotsburn	Ch. 2878 from Midland Highway to Ch. 5286		2878	5286	2408 Access Level 1	Sealed	Public Road	1/07/1992
RDS_005017	Yendon No 2 Road	Yendon	Ch. 5286 from Midland Highway to Ch. 5341		5286	5341	55 Access Level 1	Sealed	Public Road	1/07/1992
RDS_003643	Yendon No 2 Road	Yendon	Ch. 5341 from Midland Highway to Ch. 6077		5341	6077	736 Collector	Sealed	Public Road	1/07/1974
RDS_003642	Yendon-Egerton Road	Yendon	Ch. 0 from Navigators Road to Ch. 45		0	45	45 Collector	Sealed	Public Road	1/07/1954
RDS_003651	Yendon-Egerton Road	Yendon	Ch. 54 from Navigators Road to Ch. 182		54	182	128 Collector	Sealed	Public Road	1/07/1954
RDS_147540	Yendon-Egerton Road	Yendon	Ch. 182 from Navigators Road to Ch. 279		182	279	97 Collector	Sealed	Public Road	1/07/1954
RDS_043512	Yendon-Egerton Road	Yendon	Ch. 279 from Navigators Road to Ch. 473		279	473	194 Collector	Sealed	Public Road	1/07/1980
RDS_043514	Yendon-Egerton Road	Yendon	Ch. 477 from Navigators Road to Ch. 939		477	939	462 Collector	Sealed	Public Road	1/07/1980
RDS_003653	Yendon-Egerton Road	Yendon	Ch. 939 from Navigators Road to Ch. 1075		939	1075	136 Collector	Sealed	Public Road	1/07/1961
RDS_003654	Yendon-Egerton Road	Yendon	Ch. 1075 from Navigators Road to Ch. 1361		1075	1361	286 Collector	Sealed	Public Road	1/07/2011
RDS_003655	Yendon-Egerton Road	Yendon	Ch. 1361 from Navigators Road to Ch. 2947		1361	2947	1586 Collector	Sealed	Public Road	1/07/1960
RDS_005013	Yendon-Egerton Road	Lal Lal	Ch. 2959 from Navigators Road to Ch. 5541		2959	5541	2582 Collector	Sealed	Public Road	1/07/1980
RDS_003657	Yendon-Egerton Road	Lal Lal	Ch. 5541 from Navigators Road to Ch. 5960		5541	5960	419 Collector	Sealed	Public Road	1/07/1974
RDS_005014	Yendon-Egerton Road	Millbrook	Ch. 5980 from Navigators Road to Ch. 6339		5980	6339	359 Collector	Sealed	Public Road	1/07/1974
RDS_003658	Yendon-Egerton Road	Millbrook	Ch. 6339 from Navigators Road to Ch. 8691		6339	8691	2352 Collector	Sealed	Public Road	1/07/1976
RDS_003659	Yendon-Egerton Road	Mount Egerton	Ch. 8691 from Navigators Road to Ch. 10087		8691	10087	1396 Collector	Sealed	Public Road	1/07/1974
RDS_003660	Yendon-Egerton Road	Mount Egerton	Ch. 10087 from Navigators Road to Ch. 10664		10087	10664	577 Collector	Sealed	Public Road	1/07/1992
RDS_003661	Yendon-Egerton Road	Mount Egerton	Ch. 10664 from Navigators Road to Ch. 11883		10664	11883	1219 Collector	Sealed	Public Road	1/07/1999
RDS_003662	Yendon-Egerton Road	Mount Egerton	Ch. 11883 from Navigators Road to Ch. 12634		11883	12634	Collector	Sealed	Public Road	1/07/1960
RDS_005020	Yendon-Lal Lal Road	Yendon	Ch. 0 from Yendon-Egerton Road to Ch. 60		0	60	Collector	Sealed	Public Road	1/07/1970
RDS_003663	Yendon-Lal Lal Road	Yendon	Ch. 60 from Yendon-Egerton Road to Ch. 1402		60	1402	Collector	Sealed	Public Road	1/07/1961
RDS_003664	Yendon-Lal Lal Road	Yendon	Ch. 1402 from Yendon-Egerton Road to Ch. 2644		1402	2644	Collector	Sealed	Public Road	1/07/1962
RDS_004697	Yendon-Lal Lal Road	Lal Lal	Ch. 2644 from Yendon-Egerton Road to Ch. 3942		2644	3942	Collector	Sealed	Public Road	1/07/2010
RDS_003665	Yendon-Lal Lal Road	Lal Lal	Ch. 3942 from Yendon-Egerton Road to Ch. 5510		3942	5510	Collector	Sealed	Public Road	1/07/1970
RDS_004366	Young Street	Bacchus Marsh	Ch. 0 from Main Street to Ch. 225		0	225	Collector	Sealed	Public Road	1/07/1980
RDS_004793	Young Street	Bacchus Marsh	Ch. 225 from Main Street to Ch. 260		225	260	Access Level 1	Sealed	Public Road	1/07/2000
RDS_004794	Young Street	Bacchus Marsh	Ch. 260 from Main Street to Ch. 360		260	360	Access Level 1	Sealed	Public Road	1/07/1987
RDS_004367	Young Street	Bacchus Marsh	Ch. 370 from Main Street to Ch. 770		370	770	Access Level 1	Sealed	Public Road	1/07/1987
RDS_004368	Young Street	Bacchus Marsh	Ch. 770 from Main Street to Ch. 930		770	930	Access Level 1	Sealed	Public Road	1/07/1987
RDS_004922	Young Street Service Road	Bacchus Marsh	Ch. 0 from Young Street to Ch. 60		0	60	Access Level 2	Sealed	Public Road	1/07/2008
RDS_004747	Younger Street	Bacchus Marsh	Ch. 0 from Masons Lane to Ch. 105		0	105	Access Level 2	Sealed	Public Road	1/07/1993
RDS_005329	Yulong Road	Scotsburn	Ch. 0 from Midland Highway to Ch. 1070		0	1070	Unsealed	Unsealed	Public Road	1/07/1989
CPK_149682	Adelong Way	Bacchus Marsh	On Road Carpark				Access Level 1	Sealed	Public Carpark	1/07/2004
CPK_149679	Adelong Way	Bacchus Marsh	On Road Carpark				Access Level 1	Sealed	Public Carpark	1/07/2004
CPK_149678	Adelong Way	Bacchus Marsh	On Road Carpark				Access Level 1	Sealed	Public Carpark	23/12/2014
CPK_149681	Adelong Way	Bacchus Marsh	On Road Carpark				Access Level 1	Sealed	Public Carpark	23/12/2014
CPK_149680	Adelong Way	Bacchus Marsh	On Road Carpark				Access Level 1	Sealed	Public Carpark	1/07/2004
CPK_149676	Adelong Way	Bacchus Marsh	On Road Carpark				Access Level 1	Sealed	Public Carpark	1/07/2004
CPK_149677	Adelong Way	Bacchus Marsh	On Road Carpark				Access Level 1	Sealed	Public Carpark	1/07/2004
CPK_149674	Adelong Way	Bacchus Marsh	On Road Carpark				Access Level 1	Sealed	Public Carpark	1/07/2004

REGISTER OF PUBLIC ROADS

Asset ID	Road Name	Locality	Location Description	start ch	end ch	Segment Length (m)	Hierarchy	Surface Type	Road Type	Date Made Public
CPK_149675	Adelong Way	Bacchus Marsh	On Road Carpark				Access Level 1	Sealed	Public Carpark	1/07/2004
CPK_040895	Albert Street	Darley	On Road Carpark				Access Level 2	Sealed	Public Carpark	1/07/2004
CPK_150639	Bacchus Marsh Racecourse & Recreation Reserve	Maddingley	Off Road Carpark				Access Level 2	Sealed	Public Carpark	1/07/2004
CPK_150640	Bacchus Marsh Racecourse & Recreation Reserve	Maddingley	Off Road Carpark				Access Level 2	Sealed	Public Carpark	1/07/2004
CPK_150632	Bacchus Marsh Racecourse & Recreation Reserve	Maddingley	Off Road Carpark				Access Level 2	Sealed	Public Carpark	1/07/2004
CPK_150630	Bacchus Marsh Racecourse & Recreation Reserve	Maddingley	Off Road Carpark				Access Level 2	Sealed	Public Carpark	1/07/2004
CPK_150631	Bacchus Marsh Racecourse & Recreation Reserve	Maddingley	Off Road Carpark				Access Level 2	Sealed	Public Carpark	1/07/2004
CPK_150634	Bacchus Marsh Racecourse & Recreation Reserve	Maddingley	Off Road Carpark				Access Level 2	Sealed	Public Carpark	1/07/2004
CPK_150636	Bacchus Marsh Racecourse & Recreation Reserve	Maddingley	Off Road Carpark				Access Level 2	Sealed	Public Carpark	21/04/2022
CPK_150633	Bacchus Marsh Racecourse & Recreation Reserve	Maddingley	Off Road Carpark				Access Level 2	Sealed	Public Carpark	1/07/2004
CPK_150635	Bacchus Marsh Racecourse & Recreation Reserve	Maddingley	Off Road Carpark				Access Level 2	Sealed	Public Carpark	1/07/2004
CPK_150637	Bacchus Marsh Racecourse & Recreation Reserve	Maddingley	Off Road Carpark				Access Level 2	Sealed	Public Carpark	1/07/2004
CPK_150638	Bacchus Marsh Racecourse & Recreation Reserve	Maddingley	Off Road Carpark				Access Level 2	Sealed	Public Carpark	1/07/2004
CPK_150629	Bacchus Marsh Racecourse & Recreation Reserve	Maddingley	Off Road Carpark				Access Level 2	Sealed	Public Carpark	1/07/2004
CPK_147036	Bacchus Marsh Racecourse & Recreation Reserve	Maddingley	Off Road Carpark				Access Level 2	Sealed	Public Carpark	1/07/2004
CPK_040897	Bacchus Marsh Road	Bacchus Marsh	On Road Carpark				Access Level 2	Sealed	Public Carpark	1/07/2004
CPK_040880	Bennett Street	Bacchus Marsh	On Road Carpark				Access Level 1	Sealed	Public Carpark	1/07/2004
CPK_040896	Bennett Street	Bacchus Marsh	On Road Carpark				Access Level 2	Sealed	Public Carpark	1/07/2004
CPK_040898	Bungaree-Wallace Road	Wallace	On Road Carpark				Access Level 2	Sealed	Public Carpark	1/07/2004
CPK_040926	Burbidge Drive	Bacchus Marsh	On Road Carpark				Access Level 1	Sealed	Public Carpark	1/07/2004
CPK_042515	Creek Court	Ballan	On Road Carpark				Access Level 1	Sealed	Public Carpark	1/07/2004
CPK_042514	Creek Court	Ballan	On Road Carpark				Access Level 1	Sealed	Public Carpark	1/07/2004
CPK_040912	Darcy Street	Maddingley	On Road Carpark				Access Level 1	Sealed	Public Carpark	1/07/2004
CPK_040901	Darley Civic & Community Hub Car Park 1	Darley	Off Road Carpark				Access Level 2	Sealed	Public Carpark	1/07/2004
CPK_040899	Darley Civic & Community Hub Car Park 2	Darley	Off Road Carpark				Access Level 2	Sealed	Public Carpark	1/07/2004
CPK_040902	Darley Civic & Community Hub Car Park 3	Darley	Off Road Carpark				Access Level 1	Sealed	Public Carpark	1/07/2004
CPK_040900	Darley Civic & Community Hub Car Park 4	Darley	Off Road Carpark				Access Level 2	Sealed	Public Carpark	1/07/2004
CPK_150644	Darley Park Recreation Reserve	Darley	Off Road Carpark				Access Level 2	Sealed	Public Carpark	1/07/2004
CPK_150643	Darley Park Recreation Reserve	Darley	Off Road Carpark				Unsealed	Unsealed	Public Carpark	1/07/2004
CPK_040913	Davison Court	Maddingley	On Road Carpark				Access Level 1	Sealed	Public Carpark	1/07/2004
CPK_040931	Davison Court	Maddingley	On Road Carpark				Access Level 1	Sealed	Public Carpark	1/07/2004
CPK_042549	Dicker Street	Gordon	On Road Carpark				Access Level 1	Sealed	Public Carpark	1/07/2004
CPK_042550	Dicker Street	Gordon	On Road Carpark				Access Level 1	Sealed	Public Carpark	1/07/2004
CPK_042552	Dicker Street	Gordon	On Road Carpark				Access Level 1	Sealed	Public Carpark	1/07/2004
CPK_042551	Dicker Street	Gordon	On Road Carpark				Access Level 1	Sealed	Public Carpark	21/10/2022
CPK_040877	Dundas Street	Darley	On Road Carpark				Access Level 1	Sealed	Public Carpark	21/10/2022
CPK_147564	Dunnstown-Yendon Road	Dunnstown	On Road Carpark				Unsealed	Unsealed	Public Carpark	21/10/2022
CPK_040857	Edols Street	Ballan	On Road Carpark				Access Level 1	Sealed	Public Carpark	21/10/2022
CPK_040865	Fitzroy Street	Darley	On Road Carpark				Access Level 1	Sealed	Public Carpark	1/07/2004
CPK_040930	Gell Street	Bacchus Marsh	On Road Carpark				Access Level 1	Sealed	Public Carpark	1/07/2004
CPK_040892	Gell Street	Bacchus Marsh	On Road Carpark				Access Level 2	Sealed	Public Carpark	1/07/2004
CPK_040891	Gell Street	Bacchus Marsh	On Road Carpark				Access Level 2	Sealed	Public Carpark	1/07/2004
CPK_040883	Gisborne Road	Bacchus Marsh	On Road Carpark				Access Level 1	Sealed	Public Carpark	1/07/2004
CPK_040886	Gisborne Road	Bacchus Marsh	On Road Carpark				Access Level 1	Sealed	Public Carpark	1/07/2004
CPK_040890	Gisborne Road	Bacchus Marsh	On Road Carpark				Access Level 1	Sealed	Public Carpark	1/07/2004
CPK_040924	Gisborne Road	Bacchus Marsh	On Road Carpark				Access Level 1	Sealed	Public Carpark	1/07/2004
CPK_040887	Gisborne Road	Bacchus Marsh	On Road Carpark				Access Level 1	Sealed	Public Carpark	1/07/2004
CPK_040888	Gisborne Road	Bacchus Marsh	On Road Carpark				Access Level 1	Sealed	Public Carpark	1/07/2004
CPK_040885	Gisborne Road	Bacchus Marsh	On Road Carpark				Access Level 1	Sealed	Public Carpark	1/07/2004
CPK_040889	Gisborne Road	Bacchus Marsh	On Road Carpark				Access Level 1	Sealed	Public Carpark	1/07/2004
CPK_040870	Gisborne Road	Bacchus Marsh	On Road Carpark				Access Level 1	Sealed	Public Carpark	1/07/2004
CPK_040871	Gisborne Road	Bacchus Marsh	On Road Carpark				Access Level 1	Sealed	Public Carpark	1/07/2004
CPK_040925	Gisborne Road	Bacchus Marsh	On Road Carpark				Access Level 1	Sealed	Public Carpark	1/07/2004
CPK_040860	Gordon-Egerton Road	Mount Egerton	On Road Carpark				Access Level 1	Sealed	Public Carpark	1/07/2004
CPK_040859	Gordon-Egerton Road	Mount Egerton	On Road Carpark				Access Level 1	Sealed	Public Carpark	1/07/2004
CPK_040927	Grant Street	Maddingley	On Road Carpark				Unsealed	Unsealed	Public Carpark	1/07/2004
CPK_040921	Grant Street	Bacchus Marsh	On Road Carpark				Unsealed	Unsealed	Public Carpark	1/07/2004
CPK_040863	Grey Street	Darley	On Road Carpark				Access Level 1	Sealed	Public Carpark	6/07/2023
CPK_040864	Grey Street	Darley	On Road Carpark				Access Level 1	Sealed	Public Carpark	1/07/2004
CPK_040915	Guy Place	Maddingley	On Road Carpark				Access Level 1	Sealed	Public Carpark	1/07/2004
CPK_040908	Halletts Way	Bacchus Marsh	On Road Carpark				Access Level 1	Sealed	Public Carpark	1/07/2004
CPK_040866	Halletts Way	Bacchus Marsh	On Road Carpark				Access Level 1	Sealed	Public Carpark	1/07/2004
CPK_148007	Holts Lane	Darley	On Road Carpark				Access Level 1	Sealed	Public Carpark	1/07/2004
CPK_148008	Holts Lane	Darley	On Road Carpark				Access Level 1	Sealed	Public Carpark	1/07/2004
CPK_148009	Holts Lane	Darley	On Road Carpark				Access Level 1	Sealed	Public Carpark	21/04/2022
CPK_148010	Holts Lane	Darley	On Road Carpark				Access Level 1	Sealed	Public Carpark	21/04/2022
CPK_151312	Holts Lane	Darley	On Road Carpark				Access Level 1	Sealed	Public Carpark	1/07/2004
CPK_151311	Holts Lane	Darley	On Road Carpark				Access Level 1	Sealed	Public Carpark	1/07/2004
CPK_151314	Holts Lane	Darley	On Road Carpark				Access Level 1	Sealed	Public Carpark	22/11/2022
CPK_151310	Holts Lane	Darley	On Road Carpark				Access Level 1	Sealed	Public Carpark	1/07/2004
CPK_047173	Horseshoe Circuit	Bacchus Marsh	On Road Carpark				Access Level 2	Sealed	Public Carpark	15/08/2017
CPK_047177	Horseshoe Circuit	Bacchus Marsh	On Road Carpark				Access Level 2	Sealed	Public Carpark	15/08/2017
CPK_047176	Horseshoe Circuit	Bacchus Marsh	On Road Carpark				Access Level 2	Sealed	Public Carpark	1/07/2004
CPK_047178	Horseshoe Circuit	Bacchus Marsh	On Road Carpark				Access Level 2	Sealed	Public Carpark	1/07/2004
CPK_047175	Horseshoe Circuit	Bacchus Marsh	On Road Carpark				Access Level 2	Sealed	Public Carpark	1/07/2004
CPK_047174	Horseshoe Circuit	Bacchus Marsh	On Road Carpark				Access Level 2	Sealed	Public Carpark	1/04/2023
CPK_040767	Inglis Street	Ballan	On Road Carpark				Access Level 1	Sealed	Public Carpark	1/07/2004

REGISTER OF PUBLIC ROADS

Asset ID	Road Name	Locality	Location Description	start ch	end ch	Segment Length (m)	Hierarchy	Surface Type	Road Type	Date Made Public
CPK_040766	Inglis Street	Ballan	On Road Carpark				Access Level 1	Sealed	Public Carpark	1/07/2004
CPK_040922	Lal Lal Falls	Lal Lal	On Road Carpark				Unsealed	Unsealed	Public Carpark	1/07/2004
CPK_040929	Lerderderg Park Road	Darley	On Road Carpark				Unsealed	Unsealed	Public Carpark	1/07/2004
CPK_040884	Links Road	Darley	On Road Carpark				Access Level 1	Sealed	Public Carpark	1/07/2004
CPK_150259	Lyndhurst Street	Gordon	On Road Carpark				Unsealed	Unsealed	Public Carpark	1/07/2004
CPK_040874	Main Street	Bacchus Marsh	On Road Carpark				Access Level 1	Sealed	Public Carpark	1/07/2004
CPK_040873	Main Street	Bacchus Marsh	On Road Carpark				Access Level 1	Sealed	Public Carpark	1/07/2004
CPK_040869	Main Street	Gordon	On Road Carpark				Access Level 1	Sealed	Public Carpark	1/07/2004
CPK_047365	Main Street	Gordon	On Road Carpark				Access Level 1	Sealed	Public Carpark	1/07/2004
CPK_047362	Main Street	Gordon	On Road Carpark				Access Level 1	Sealed	Public Carpark	1/07/2004
CPK_047364	Main Street	Gordon	On Road Carpark				Access Level 1	Sealed	Public Carpark	1/07/2004
CPK_047363	Main Street	Gordon	On Road Carpark				Access Level 1	Sealed	Public Carpark	1/07/2004
CPK_040893	Main Street	Bacchus Marsh	On Road Carpark				Access Level 2	Sealed	Public Carpark	27/03/2023
CPK_150183	Main Street	Gordon	On Road Carpark				Collector	Sealed	Public Carpark	1/07/2004
CPK_150645	MARC Stadium	Maddingley	Off Road Carpark				Access Level 2	Sealed	Public Carpark	1/07/2004
CPK_151702	Martin Street	Blackwood	On Road Carpark				Access Level 1	Unsealed	Public Carpark	23/05/2021
CPK_151316	McCormacks Road	Maddingley	On Road Carpark				Access Level 1	Sealed	Public Carpark	23/05/2021
CPK_151315	McCormacks Road	Maddingley	On Road Carpark				Access Level 1	Sealed	Public Carpark	1/07/2004
CPK_151313	McCormacks Road	Maddingley	On Road Carpark				Access Level 1	Sealed	Public Carpark	1/07/2004
CPK_150641	Mill Park Street	Ballan	On Road Carpark				Access Level 2	Sealed	Public Carpark	1/07/2004
CPK_150642	Mill Park Street	Ballan	On Road Carpark				Access Level 2	Sealed	Public Carpark	2/07/2004
CPK_040872	Muddy Lane	Myrning	On Road Carpark				Access Level 1	Sealed	Public Carpark	3/07/2004
CPK_040861	Muddy Lane	Myrning	On Road Carpark				Access Level 1	Sealed	Public Carpark	4/07/2004
CPK_040862	Muddy Lane	Myrning	On Road Carpark				Access Level 1	Sealed	Public Carpark	5/07/2004
CPK_040875	Nelson Street	Darley	On Road Carpark				Access Level 1	Sealed	Public Carpark	6/07/2004
CPK_040876	Nelson Street	Darley	On Road Carpark				Access Level 1	Sealed	Public Carpark	7/07/2004
CPK_151290	Nelson Street	Darley	On Road Carpark				Access Level 1	Sealed	Public Carpark	8/07/2004
CPK_040916	Nixon Court	Maddingley	On Road Carpark				Access Level 1	Sealed	Public Carpark	9/07/2004
CPK_147562	Old Melbourne Road	Dunnstown	On Road Carpark				Unsealed	Unsealed	Public Carpark	10/07/2004
CPK_147563	Old Melbourne Road	Dunnstown	On Road Carpark				Unsealed	Unsealed	Public Carpark	11/07/2004
CPK_040910	Patterson Street	Bacchus Marsh	On Road Carpark				Access Level 1	Sealed	Public Carpark	12/07/2004
CPK_040909	Patterson Street	Bacchus Marsh	On Road Carpark				Access Level 1	Sealed	Public Carpark	13/07/2004
CPK_147915	Powells Road	Clarkes Hill	On Road Carpark				Unsealed	Unsealed	Public Carpark	14/07/2004
CPK_040914	Richardson Court	Maddingley	On Road Carpark				Access Level 1	Sealed	Public Carpark	15/07/2004
CPK_041832	Riverbend Drive	Darley	On Road Carpark				Access Level 1	Sealed	Public Carpark	16/07/2004
CPK_041831	Riverbend Drive	Darley	On Road Carpark				Access Level 1	Sealed	Public Carpark	17/07/2004
CPK_040928	Robertsons Road	Darley	On Road Carpark				Access Level 2	Sealed	Public Carpark	18/07/2004
CPK_047366	Russell Street	Gordon	On Road Carpark				Access Level 1	Sealed	Public Carpark	19/07/2004
CPK_047367	Russell Street	Gordon	On Road Carpark				Access Level 1	Sealed	Public Carpark	20/07/2004
CPK_148756	Scout Hall	Darley	On Road Carpark				Access Level 2	Sealed	Public Carpark	21/07/2004
CPK_040903	Simpson Street	Ballan	On Road Carpark				Access Level 1	Sealed	Public Carpark	22/07/2004
CPK_040878	Simpson Street	Ballan	On Road Carpark				Access Level 1	Sealed	Public Carpark	23/07/2004
CPK_040879	Simpson Street	Ballan	On Road Carpark				Access Level 1	Sealed	Public Carpark	24/07/2004
CPK_040904	Simpson Street	Ballan	On Road Carpark				Access Level 1	Sealed	Public Carpark	25/07/2004
CPK_040917	Slattery Court	Maddingley	On Road Carpark				Access Level 1	Sealed	Public Carpark	26/07/2004
CPK_040858	South Maddingley Road	Maddingley	On Road Carpark				Access Level 1	Sealed	Public Carpark	27/07/2004
CPK_040911	South Maddingley Road	Maddingley	On Road Carpark				Access Level 1	Sealed	Public Carpark	28/07/2004
CPK_150262	Stanley Street	Gordon	On Road Carpark				Access Level 1	Sealed	Public Carpark	29/07/2004
CPK_040894	Stead Street	Ballan	On Road Carpark				Access Level 2	Sealed	Public Carpark	30/07/2004
CPK_040881	Steiglitz Street	Ballan	On Road Carpark				Access Level 1	Sealed	Public Carpark	31/07/2004
CPK_040882	Steiglitz Street	Ballan	On Road Carpark				Access Level 1	Sealed	Public Carpark	1/08/2004
CPK_040856	Steiglitz Street	Ballan	On Road Carpark				Access Level 1	Sealed	Public Carpark	2/08/2004
CPK_040923	Steiglitz Street	Ballan	On Road Carpark				Access Level 2	Sealed	Public Carpark	3/08/2004
CPK_040920	Steiglitz Street	Ballan	On Road Carpark				Unsealed	Sealed	Public Carpark	4/08/2004
CPK_148409	Telford Park	Darley	On Road Carpark				Access Level 2	Sealed	Public Carpark	5/08/2004
CPK_040855	Ti Tree Road	Dunnstown	On Road Carpark				Access Level 1	Sealed	Public Carpark	6/08/2004
CPK_040919	Turner Street	Bacchus Marsh	On Road Carpark				Access Level 1	Sealed	Public Carpark	7/08/2004
CPK_147035	Werribee Vale Road	Maddingley	On Road Carpark				Unsealed	Unsealed	Public Carpark	8/08/2004
CPK_147034	Werribee Vale Road	Maddingley	On Road Carpark				Unsealed	Unsealed	Public Carpark	9/08/2004
CPK_150646	West Maddingley Early Years Hub	Maddingley	Off Road Carpark				Access Level 2	Sealed	Public Carpark	10/08/2004
CPK_040906	Wittick Street	Darley	On Road Carpark				Access Level 1	Sealed	Public Carpark	11/08/2004
CPK_040905	Wittick Street	Darley	On Road Carpark				Access Level 1	Sealed	Public Carpark	12/08/2004
CPK_040907	Wittick Street	Darley	On Road Carpark				Access Level 1	Sealed	Public Carpark	13/08/2004

REGISTER OF PUBLIC PATHS

Asset ID	Road Name	Locality	Hierarchy	Location Description	Side	Segment Length (m)	Path Type
PTH_044017	Adams Way	Maddingley	P3	From Rudhall Steet to Hollyhoke Drive	Left	67	Public Path
PTH_044018	Adams Way	Maddingley	P3	From Rudhall Steet to Hollyhoke Drive	Right	67	Public Path
PTH_044344	Adelong Way	Bacchus Marsh	P3	From Halletts Way to Carinya Street	Left	93	Public Path
PTH_044345	Adelong Way	Bacchus Marsh	P3	From Halletts Way to Amaroo Circuit	Right	93	Public Path
PTH_044367	Adelong Way	Bacchus Marsh	P3	From Killara Circuit to Kyeamba Circuit	Left	80	Public Path
PTH_044368	Adelong Way	Bacchus Marsh	P3	From Amaroo Circuit to end	Right	211	Public Path
PTH_044371	Adelong Way	Bacchus Marsh	P3	From Kyeamba Circuit to Kyeamba Circuit	Left	74	Public Path
PTH_044373	Adelong Way	Bacchus Marsh	P3	From Kyeamba Circuit to end	Left	41	Public Path
PTH_044202	Adelong Way	Bacchus Marsh	P3	From Amaroo Circuit to Amaroo Circuit	Right	166	Public Path
PTH_044203	Adelong Way	Bacchus Marsh	P3	From Carinya Street to Killara Circuit	Left	78	Public Path
PTH_044204	Adelong Way	Bacchus Marsh	P3	From Killara Circuit to Killara Circuit	Left	78	Public Path
PTH_149726	Adelong Way	Bacchus Marsh	P3	From end of Culvert to Randwick Avenue	Right	155	Public Path
PTH_149727	Adelong Way	Bacchus Marsh	P3	From Kyeamba Circuit Major Culvert	Right	270	Public Path
PTH_149728	Adelong Way	Bacchus Marsh	P3	From Kyeamba Circuit Major Culvert	Left	273	Public Path
PTH_149730	Adelong Way	Bacchus Marsh	P3	From Randwick Avenue to Angaston Circuit	Right	325	Public Path
PTH_149732	Adelong Way	Bacchus Marsh	P3	From Angaston Circuit to number 148 Adelong Way	Right	48	Public Path
PTH_149733	Adelong Way	Bacchus Marsh	P3	From Fulham Circuit to Berri Street	Left	70	Public Path
PTH_149734	Adelong Way	Bacchus Marsh	P3	From Fulham Circuit to Binap Street	Left	72	Public Path
PTH_149735	Adelong Way	Bacchus Marsh	P3	From Berri Street to Fulham Circuit	Left	70	Public Path
PTH_149741	Adelong Way	Bacchus Marsh	P3	From start of Culvert to end of Culvert	Right	63	Public Path
PTH_149742	Adelong Way	Bacchus Marsh	P3	From start of Culvert to end of Culvert	Left	64	Public Path
PTH_149752	Adelong Way	Bacchus Marsh	P3	From end of Culvert to Fullham Circuit	Left	260	Public Path
PTH_002385	Albert Street	Darley	P2	From Dundas Street to Nelson Street	Right	222	Public Path
PTH_002386	Albert Street	Darley	P2	From Dundas Street to Nelson Street	Left	195	Public Path
PTH_002788	Albert Street	Darley	P3	From Fitzroy Street to Dundas Street	Left	210	Public Path
PTH_002789	Albert Street	Darley	P2	From Nelson Street to Wittick Street	Left	103	Public Path
PTH_002790	Albert Street	Darley	P2	From Nelson Street to Grantleigh Drive	Right	186	Public Path
PTH_002889	Albert Street	Darley	P2	At intersection With Nelson Street	Roundabout	46	Public Path
PTH_003067	Albert Street	Darley	P2	From Lukes Link to Cairns Drive	Right	249	Public Path
PTH_003068	Albert Street	Darley	P2	From Grantleigh Drive to Lukes Link	Right	143	Public Path
PTH_006306	Albert Street	Darley	P3	From Gisborne Road to Fitzroy Street	Right	634	Public Path
PTH_039041	Albert Street	Darley	P3	North-West of Roundabout at Albert and Fitzroy Street	Right	27	Public Path
PTH_039042	Albert Street	Darley	P3	North-East of Roundabout at Albert and Fitzroy Street	Right	3	Public Path
PTH_039043	Albert Street	Darley	P3	South-West of Roundabout at Albert and Fitzroy Street	Left	4	Public Path
PTH_043777	Albert Street	Darley	P3	From Fitzroy to Dundas Street	Right	211	Public Path
PTH_003140	Albert Street Reserve	Darley	P4	Within School Carpark	In Reserve	110	Reserve Path
PTH_046835	Alegra Street	Ballan	P3	From Flack Street to Luis Street	Left	146	Public Path
PTH_046836	Alegra Street	Ballan	P3	From Flack Street to Luis Street	Right	149	Public Path
PTH_043289	Alexander Drive	Ballan	P3	From Crook Courtt to No 11 Alexander Drive	Left	131	Public Path
PTH_043290	Alexander Drive	Ballan	P3	From Crook Courtt to 25m past No 12 Alexander Drive	Right	162	Public Path
PTH_040571	Alice Close	Bacchus Marsh	P3	From Simmons Drive to No 3 Alice Close	Left	90	Public Path
PTH_042523	Alice Close	Bacchus Marsh	P4	From Alice Close to Bacchus Marsh Road	In Reserve	41	Reserve Path
PTH_039826	Allan Drive	Darley	P3	From Lucerne Way to Riverbend Drive	Right	144	Public Path
PTH_044200	Amaroo Circuit	Bacchus Marsh	P3	From Adelong Way to end	Right	79	Public Path
PTH_044201	Amaroo Circuit	Bacchus Marsh	P3	From Adelong Way to end	Left	70	Public Path
PTH_146819	Amaroo Circuit	Bacchus Marsh	P3	From number 12 Amaroo Circuit to end	Right	19	Public Path
PTH_146820	Amaroo Circuit	Bacchus Marsh	P3	From number 7 Amaroo Circuit to Adelong Way	Left	192	Public Path
PTH_002863	Anderson Street	Bacchus Marsh	P3	From Lidgett Street to Lyle Street	Right	148	Public Path
PTH_002864	Anderson Street	Bacchus Marsh	P3	From Lidgett Street to Shea Street	Left	226	Public Path
PTH_002865	Anderson Street	Bacchus Marsh	P3	From Lyle Street to Shea Street	Right	54	Public Path
PTH_149729	Angaston Circuit	Bacchus Marsh	P3	From Adelong Way to Auburn Crescent	Left	144	Public Path
PTH_149731	Angaston Circuit	Bacchus Marsh	P3	From number 1 to number 39 Auburn Crescent	Right	69	Public Path
PTH_149736	Angaston Circuit	Bacchus Marsh	P3	From Adelong Way to Auburn Crescent	Right	70	Public Path
PTH_151061	Aqualink	Bacchus Marsh	P4	From Masons lane to Clifton Drive	In Reserve	275	Reserve Path
PTH_151062	Aqualink	Bacchus Marsh	P4	From Clifton Drive to Gao Circuit	In Reserve	375	Reserve Path
PTH_151063	Aqualink	Bacchus Marsh	P4	From Jonathan Drive to Grey Street	In Reserve	165	Reserve Path
PTH_151064	Aqualink	Bacchus Marsh	P4	From Grey Street to Albert Street	In Reserve	590	Reserve Path
PTH_151065	Aqualink	Bacchus Marsh	P4	From Nelson Street to Suttonleigh Way	In Reserve	570	Reserve Path
PTH_151066	Aqualink	Bacchus Marsh	P4	From Albert Street to Nelson Street	In Reserve	142	Reserve Path

REGISTER OF PUBLIC PATHS

Asset ID	Road Name	Locality	Hierarchy	Location Description	Side	Segment Length (m)	Path Type
PTH_151067	Aqualink	Bacchus Marsh	P4	From Suttonleigh Way to Lerderberg River Track	In Reserve	100	Reserve Path
PTH_151073	Aqualink	Maddingley	P4	From River to McGrath Street	In Reserve	385	Reserve Path
PTH_151074	Aqualink	Bacchus Marsh	P4	From McGrath Street to Simposon Street Zebra Corssing	In Reserve	290	Reserve Path
PTH_151075	Aqualink	Bacchus Marsh	P2	From Simpson Street to Village Green Carpark	In Reserve	115	Reserve Path
PTH_151076	Aqualink	Bacchus Marsh	P2	From McGrath Street to Simposon Street Zebra Corssing	In Reserve	57	Reserve Path
PTH_040419	Aranar Court	Bacchus Marsh	P3	From Simmons Drive to Bacchus Marsh Road	Left	95	Public Path
PTH_150383	Archer Park Recreation Reserve	Maddingley	P4	From Stonehill Drive to within Reserve	In Reserve	20	Reserve Path
PTH_150385	Archer Park Recreation Reserve	Maddingley	P4	From Stonehill Drive within Reserve to Swanton Avenue	In Reserve	275	Reserve Path
PTH_150386	Archer Park Recreation Reserve	Maddingley	P4	From Concrete Path throughout play area within Reserve	In Reserve	57	Reserve Path
PTH_043582	Arnold Road	Bacchus Marsh	P3	From Dowling Drive to opposite No 6 Arnold Road	Left	62	Public Path
PTH_043583	Arnold Road	Bacchus Marsh	P3	From Dowling Drive to No 6 Arnold Road	Right	62	Public Path
PTH_002414	Arnup Court	Darley	P3	From Grantleigh Drive to end	Right	51	Public Path
PTH_002890	Ascot Avenue	Bacchus Marsh	P3	From Main Street to Rosehill Drive	Left	119	Reserve Path
PTH_002802	Atkinson Street	Ballan	P2	From Cowie Street to Fisken Street	Left	217	Reserve Path
PTH_002803	Atkinson Street	Ballan	P2	From Stead Street to Duncan Street	Left	218	Reserve Path
PTH_002804	Atkinson Street	Ballan	P2	From Fisken Street to Stead Street	Left	215	Reserve Path
PTH_002805	Atkinson Street	Ballan	P3	From Windle Street to Jopling Street	Right	227	Public Path
PTH_002806	Atkinson Street	Ballan	P3	From Jopling Street to Lay Street	Right	202	Public Path
PTH_002807	Atkinson Street	Ballan	P3	From Windle Street to Duncan Street	Left	226	Public Path
PTH_006304	Atkinson Street	Ballan	P2	From Atkinson Street to Station Entrance	Left	18	Public Path
PTH_006305	Atkinson Street	Ballan	P2	From Station Entrance to Atkinson Street	Left	17	Reserve Path
PTH_006097	Atley Street	Bacchus Marsh	P3	From Clifton Drive to No 2 Atley Street	Right	32	Public Path
PTH_017656	Atley Street	Bacchus Marsh	P3	From No 2 to No 12 Atley Street	Right	147	Public Path
PTH_040341	Atley Street	Bacchus Marsh	P3	From Clifton Drive to 12 Atley Street	Left	23	Public Path
PTH_149737	Auburn Crescent	Bacchus Marsh	P3	From number 2 Auburn Crescent to number 2 Ashton Street	Right	525	Public Path
PTH_149738	Auburn Crescent	Bacchus Marsh	P3	From number 1 to number 39 Auburn Crescent	Left	430	Public Path
PTH_147596	Bacchus Marsh Racecourse & Recreation Reserve	Bacchus Marsh	P4	From Sealed Carpark around BMX Track	In Reserve	460	Reserve Path
PTH_147597	Bacchus Marsh Racecourse & Recreation Reserve	Bacchus Marsh	P3	Around Playground, Pavilion & Sports Field	In Reserve	605	Reserve Path
PTH_147598	Bacchus Marsh Racecourse & Recreation Reserve	Bacchus Marsh	P3	Carpark at BMX Track	In Reserve	88	Reserve Path
PTH_147599	Bacchus Marsh Racecourse & Recreation Reserve	Bacchus Marsh	P3	Along Fenceline from BMX Track to end of Sportsfield	In Reserve	150	Reserve Path
PTH_151077	Bacchus Marsh Racecourse & Recreation Reserve	Maddingley	P3	From Bacchus Marsh Racecourse & Recreation Reserve entrance to Kerrs Road	Right	270	Public Path
PTH_151078	Bacchus Marsh Racecourse & Recreation Reserve	Maddingley	P3	From Bacchus Marsh-Balliang Road to west side of the All Abilities Playground	In Reserve	308	Reserve Path
PTH_151079	Bacchus Marsh Racecourse & Recreation Reserve	Maddingley	P3	From Bacchus Marsh-Balliang Road to rear of Courts around Cricket Oval	In Reserve	188	Reserve Path
PTH_151080	Bacchus Marsh Racecourse & Recreation Reserve	Maddingley	P3	From west side to south-west corner of the All Abilities Playground	In Reserve	220	Reserve Path
PTH_151081	Bacchus Marsh Racecourse & Recreation Reserve	Maddingley	P3	Around the perimeter of the AFL Oval	In Reserve	360	Reserve Path
PTH_002642	Bacchus Marsh Road	Bacchus Marsh	P2	From Halletts Way to Underbank Boulevard	Left	333	Public Path
PTH_040418	Bacchus Marsh Road	Bacchus Marsh	P2	From No 15 Alice Close to Halletts Way	Left	222	Public Path
PTH_041169	Bacchus Marsh Road	Bacchus Marsh	P2	From rear No 10 to rear No 11 Aranan Court	Left	87	Public Path
PTH_043126	Bacchus Marsh Road	Bacchus Marsh	P3	From Burbidge Drive for 78m	Left	78	Public Path
PTH_002516	Bacchus Marsh Swimming Pool	Bacchus Marsh	P3	Within Property Boundary	In Reserve	47	Reserve Path
PTH_002394	Bacchus Marsh-Balliang Road	Maddingley	P3	From Darcy Street to Tilley Drive	Left	271	Public Path
PTH_002395	Bacchus Marsh-Balliang Road	Maddingley	P3	From Harry Vallence Drive to No 9 Peters Close	Left	544	Public Path
PTH_002396	Bacchus Marsh-Balliang Road	Maddingley	P3	From No 9 Peters Close to Darcy Street	Left	108	Reserve Path
PTH_002397	Bacchus Marsh-Balliang Road	Maddingley	P3	From Tilley Drive to number 61 Bacchus Marsh-Balliang Road	Left	154	Reserve Path
PTH_047401	Bacchus Marsh-Balliang Road	Bacchus Marsh	P3	From McCormacks Road to across adjacent No 6 Tess Court	Right	140	Reserve Path
PTH_147592	Bacchus Marsh-Balliang Road	Bacchus Marsh	P3	From Splitter Island @ McCormacks Road to Golf Course Entrance	Right	734	Reserve Path
PTH_150377	Bacchus Marsh-Balliang Road	Maddingley	P3	From number 61 Bacchus Marsh-Balliang Road to Xavier Road	Left	63	Public Path
PTH_002387	Baillie Court	Bacchus Marsh	P3	From Wilson Place to end	Right	108	Public Path
PTH_002388	Baillie Court	Bacchus Marsh	P3	From Wilson Place to end	Left	113	Public Path
PTH_002389	Baker Street	Darley	P3	From Silverdale Drive to Cromarty Circuit	Left	224	Public Path
PTH_040573	Baker Street	Darley	P3	From No 21 Baker Street to Cromarty Circuit	Left	48	Public Path
PTH_147595	Bald Hill 1000+ Steps Manning Boulevard	Darley	P1	Manning Boulevard to Viewing Platform	In Reserve	283	Reserve Path
PTH_147600	Bald Hill 1000+ Steps Ramsay Street	Darley	P1	From Ramsay Street to Manning Boulevard	In Reserve	667	Reserve Path
PTH_002871	Ballan Swimming Pool	Ballan	P1	Within Property Boundary	In Reserve	103	Reserve Path
PTH_044005	Barrett Road	Maddingley	P3	From Stonehill Drive to Cosgrove Drive	Left	148	Public Path
PTH_044006	Barrett Road	Maddingley	P3	From Stonehill Drive to number 18 Barrett Road	Right	148	Public Path
PTH_151369	Barrett Road	Maddingley	P3	From Usher Way to Booth Road	Left	100	Public Path
PTH_151372	Barrett Road	Maddingley	P3	From number 18 Barrett Road to Booth Road	Right	55	Public Path
PTH_002390	Bennett Street	Bacchus Marsh	P1	From Gell Street to Young Street	Left	283	Public Path

REGISTER OF PUBLIC PATHS

Asset ID	Road Name	Locality	Hierarchy	Location Description	Side	Segment Length (m)	Path Type
PTH_002391	Bennett Street	Bacchus Marsh	P1	From Gell Street to Young Street	Right	276	Public Path
PTH_002392	Bennett Street	Bacchus Marsh	P1	From Gisborne Road to Gell Street	Right	101	Reserve Path
PTH_002393	Bennett Street	Bacchus Marsh	P1	From Gisborne Road to Gell Street	Left	110	Public Path
PTH_002838	Benson Valley Road	Darley	P3	From No 17 Benson Valley Road to No 19 Morven Road	Right	442	Public Path
PTH_002839	Benson Valley Road	Darley	P3	From No 1 to No 13 Benson Valley Road	Left	138	Public Path
PTH_147001	Beresford Crescent Recreation Reserve	Darley	P4	From Beresford Crescent to Gisborne Road	In Reserve	176	Reserve Path
PTH_147838	Beresford Crescent Recreation Reserve	Darley	P4	From Beresford Crescent to Gisborne Road	In Reserve	75	Reserve Path
PTH_003111	Beresford Crescent Reserve	Darley	P4	From Gisborne Road to Stanton Court	In Reserve	95	Reserve Path
PTH_003112	Beresford Crescent Reserve	Darley	P4	From Gisborne Road to Luton Court	In Reserve	76	Reserve Path
PTH_149739	Berri Street	Bacchus Marsh	P3	From Adelong Way to Fulham Circuit	Left	173	Public Path
PTH_149740	Berri Street	Bacchus Marsh	P3	From Adelong Way to Fulham Circuit	Right	183	Public Path
PTH_042752	Berry Street	Ballan	P3	From Blackwood Street to Fraser Street	Left	353	Public Path
PTH_042753	Berry Street	Ballan	P3	From Fraser Street to Spencer Road	Left	556	Public Path
PTH_043373	Bird Avenue	Bacchus Marsh	P3	From McLachlan Street to Connor Street	Left	76	Public Path
PTH_043374	Bird Avenue	Bacchus Marsh	P3	From McLachlan Street to Connor Street	Right	81	Public Path
PTH_002809	Blackwood Street	Ballan	P3	From Berry Street to Musgrave Street	Right	227	Public Path
PTH_003083	Blackwood Street	Ballan	P3	From Musgrave Street to Ocock Street	Right	225	Public Path
PTH_042751	Blackwood Street	Ballan	P3	From Berry Street to No 6 Blackwood Street	Left	132	Public Path
PTH_043324	Blackwood Street	Ballan	P3	From Simpson Street to Pedestrian Bridge	Right	15	Public Path
PTH_043326	Blackwood Street	Ballan	P3	From Pedestrian Bridge to Berry Street and Bank Street	Right	353	Public Path
PTH_047236	Blackwood Street	Ballan	P3	From O'Cock Street to adjacent No 4 O'cock Street	Right	71	Public Path
PTH_047237	Blackwood Street	Ballan	P3	From No 22 Blackwood Street to Myrtle Grove Road	Left	32	Public Path
PTH_003037	Blake Court	Ballan	P3	From Hogan Road to Court Bowl	Right	115	Public Path
PTH_003094	Blake Court Reserve	Ballan	P3	From Blake Court to end	In Reserve	44	Reserve Path
PTH_040813	Blake Drive	Bacchus Marsh	P3	South-East of Intersection at O'Leary Way and Blake Drive	Right	17	Public Path
PTH_040814	Blake Drive	Bacchus Marsh	P3	From No 47 O'Leary Way to No 5 Blake Drive	Left	66	Public Path
PTH_147829	Blake Drive	Maddingley	P3	From number 5 Blake Drive to number 42 Durward Avenue	Left	30	Public Path
PTH_002775	Bond Street	Maddingley	P3	North of Park Street	Right	22	Public Path
PTH_151362	Booth Road	Maddingley	P3	From Moffatt Street to Rudhall Street	Right	73	Public Path
PTH_151367	Booth Road	Maddingley	P3	From Barrett Road to Moffatt Street	Right	71	Public Path
PTH_151373	Booth Road	Maddingley	P3	From number 2 Booth Road to Barrett Road	Right	58	Public Path
PTH_151375	Booth Road	Maddingley	P3	From number 1 Booth Road to Rudhall Street	Left	229	Public Path
PTH_003152	Boundary Road	Gordon	P3	From Old Melbourne Road to Careys Road	Left	15	Public Path
PTH_003153	Boundary Road	Gordon	P3	From Old Melbourne Road to Careys Road	Right	41	Public Path
PTH_002399	Boyd Street	Bacchus Marsh	P3	From Dickson Street to Masons Lane	Left	147	Public Path
PTH_002400	Boyd Street	Bacchus Marsh	P3	From Dickson Street to Masons Lane	Right	147	Public Path
PTH_002398	Boyes Close	Maddingley	P3	North of Peelmans Lane	Left	62	Public Path
PTH_151072	Boyes Close	Maddingley	P3	From Taverner Street to River	Right	230	Public Path
PTH_147586	Bradys Lane	Greendale	P3	From Greendale-Trentham Road to start of Tennis Courts	Left	150	Public Path
PTH_046963	Brighton Rise	Maddingley	P3	From end of works to Quinn Street	Left	31	Public Path
PTH_046965	Brighton Rise	Maddingley	P3	From Quinn Street to Murcott Road	Left	151	Public Path
PTH_046966	Brighton Rise	Maddingley	P3	From Murcott Road to end of works	Left	16	Public Path
PTH_148047	Brighton Rise	Maddingley	P3	From Stonehill Drive to number 5 Brighton Rise	Left	40	Public Path
PTH_003108	Bruce Court	Bacchus Marsh	P3	From Clifton Drive to end	Right	50	Public Path
PTH_006098	Bulbine Road	Maddingley	P3	From Stonehill Drive to Lomandra Avenue	Right	126	Public Path
PTH_006099	Bulbine Road	Maddingley	P3	From Stonehill Drive to Lomandra Avenue	Left	127	Reserve Path
PTH_003122	Bungaree-Wallace Road	Bungaree	P3	From Railway Line to Lester Road	Left	592	Reserve Path
PTH_003123	Bungaree-Wallace Road	Bungaree	P4	From Lester Road to Bungaree-Wallace Service Road	Left	244	Reserve Path
PTH_002845	Burbidge Drive	Bacchus Marsh	P3	From Lone Pine Square to Lone Pine Square	Right	74	Public Path
PTH_002849	Burbidge Drive	Bacchus Marsh	P3	From Halletts Way to College Square	Right	77	Public Path
PTH_002850	Burbidge Drive	Bacchus Marsh	P3	From Halletts Way to College Square	Left	74	Public Path
PTH_002852	Burbidge Drive	Bacchus Marsh	P3	Between Burbidge Drive and College Square	Left	48	Public Path
PTH_006087	Burbidge Drive	Bacchus Marsh	P3	From Lone Pine Square to Chicory Drive	Left	96	Public Path
PTH_006088	Burbidge Drive	Bacchus Marsh	P3	From No 15 Burbidge Drive to 25 Burbidge Drive	Left	91	Public Path
PTH_006089	Burbidge Drive	Bacchus Marsh	P3	From No 9 Burbidge Drive to Lone Pine Square	Left	55	Public Path
PTH_006090	Burbidge Drive	Bacchus Marsh	P3	From Chicory Drive to Farm Court	Right	80	Public Path
PTH_006091	Burbidge Drive	Bacchus Marsh	P3	From Lone Pine Square to Chicory Drive	Right	90	Public Path
PTH_040342	Burbidge Drive	Bacchus Marsh	P3	From No 6 Chicory Drive to Trask Rise	Left	281	Public Path
PTH_040344	Burbidge Drive	Bacchus Marsh	P3	From Farm Court to Forest Court	Right	85	Public Path

REGISTER OF PUBLIC PATHS

Asset ID	Road Name	Locality	Hierarchy	Location Description	Side	Segment Length (m)	Path Type
PTH_040345	Burbidge Drive	Bacchus Marsh	P3	From Forest Court to No 70 Burbidge Drive	Right	162	Public Path
PTH_040572	Burbidge Drive	Bacchus Marsh	P3	From Trask Rise to No 97 Burbidge Drive	Left	93	Public Path
PTH_043127	Burbidge Drive	Bacchus Marsh	P3	From Bacchus Marsh Road to Simmons Drive	Right	61	Public Path
PTH_043128	Burbidge Drive	Bacchus Marsh	P3	From Simmons Drive to Lone Pine Square	Right	75	Public Path
PTH_043733	Butler Court	Bacchus Marsh	P3	From Holman Crescent to End	Left	128	Public Path
PTH_043734	Butler Court	Bacchus Marsh	P3	From Holman Crescent to End	Right	133	Public Path
PTH_017641	Calderwood Road	Maddingley	P3	From O'Leary Way to Fairbank Way	Left	205	Public Path
PTH_017644	Calderwood Road	Maddingley	P3	From Fairbank Way to Chippendall Street	Left	64	Public Path
PTH_017645	Calderwood Road	Maddingley	P3	From O'Leary Way to No 10 Calderwood Road	Right	59	Public Path
PTH_017646	Calderwood Road	Maddingley	P3	From Chippendall Street to No 51 Calderwood Road	Left	150	Public Path
PTH_041677	Calderwood Road	Maddingley	P3	From No 64 Calderwood Road to O'Leary Way	Right	190	Reserve Path
PTH_041678	Calderwood Road	Maddingley	P3	From No 51 Calderwood Road to O'Leary Way	Left	270	Public Path
PTH_043200	Calderwood Road	Maddingley	P3	From No 10 Calderwood Road to to Oswin Street	Right	56	Public Path
PTH_043201	Calderwood Road	Maddingley	P3	From Calderwood Road to rear of No 2 Keddell Place	In Reserve	352	Reserve Path
PTH_002822	Caledonian Park	Ballan	P4	Between Blackwood Street and O'Cock Street	In Reserve	1058	Reserve Path
PTH_002830	Caledonian Park	Ballan	P4	Between Jopling Street and Simpson Street	In Reserve	941	Reserve Path
PTH_041353	Canterbury Drive	Bacchus Marsh	P3	From Rosehill Drive to No 32 Canterbury Drive	Left	31	Public Path
PTH_041846	Canterbury Drive	Bacchus Marsh	P3	From Randwick Avenue to No 32 Canterbury Drive	Right	284	Public Path
PTH_042693	Cardell Street	Maddingley	P3	From Stonehill Drive to No 13 Cardell Street	Left	131	Public Path
PTH_042694	Cardell Street	Maddingley	P3	From Crowe Street to No 12 Cardell Street	Right	35	Public Path
PTH_042695	Cardell Street	Maddingley	P3	From Stonehill Drive to Crowe Street	Right	81	Public Path
PTH_002401	Carey Crescent	Bacchus Marsh	P3	From Halletts Way to Pike Place	Right	118	Public Path
PTH_002402	Carey Crescent	Bacchus Marsh	P3	From Higgins Court to Jeffreys Court	Right	93	Public Path
PTH_002403	Carey Crescent	Bacchus Marsh	P3	From Jeffreys Court to Arnold Road	Right	26	Public Path
PTH_002404	Carey Crescent	Bacchus Marsh	P3	From Pike Place to Higgins Court	Right	159	Public Path
PTH_040339	Carey Crescent	Bacchus Marsh	P3	From No 99 Clifton Drive to No 22 to Carey Crescent	Right	97	Public Path
PTH_043581	Carey Crescent	Bacchus Marsh	P3	From No 22 to No 18 Carey Crescent	Right	36	Public Path
PTH_044205	Carinya Street	Bacchus Marsh	P3	From Adelong Way to end	Left	74	Public Path
PTH_044206	Carinya Street	Bacchus Marsh	P3	From Adelong Way to Killara Circuit	Right	128	Public Path
PTH_017663	Caspar Place	Maddingley	P3	From Stonehill Drive to Orton Crescent	Left	33	Public Path
PTH_017664	Caspar Place	Maddingley	P3	From No 3 to No11 Caspar Place	Left	69	Public Path
PTH_017665	Caspar Place	Maddingley	P3	From Orton Crescent to Griffith Street	Left	91	Public Path
PTH_040579	Caspar Place	Maddingley	P3	From Stonehill Drive to No 28 Caspar Place	Right	175	Public Path
PTH_006100	Cassinia Boulevard	Maddingley	P3	From Griffith Street to Stonehill Drive	Left	175	Public Path
PTH_006102	Cassinia Boulevard	Maddingley	P3	From Griffith Street to Stonehill Drive	Right	123	Public Path
PTH_042598	Caulfield Chase	Bacchus Marsh	P3	From Lismore Circuit to rear No 42 Lismore Circuit	Left	40	Public Path
PTH_002836	Central Park Court	Ballan	P3	From Cooper Street to end	Right	108	Public Path
PTH_043740	Central Park Court Walkway	Ballan	P4	Walkway between Central Park Court and Inglis Street	In Reserve	58	Reserve Path
PTH_042522	Chicory Drive	Bacchus Marsh	P3	From Burbidge Drive to No 3 Chicory Drive	Left	35	Public Path
PTH_017647	Chippendall Street	Maddingley	P3	From Calderwood Road to No 11 Chippendall Street	Left	91	Public Path
PTH_017648	Chippendall Street	Maddingley	P3	From Calderwood Road to No 10 Chippendall Street	Right	91	Public Path
PTH_041679	Chippendall Street	Maddingley	P3	From Fairbank Way to O'Leary Way	Left	65	Public Path
PTH_041682	Chippendall Street	Maddingley	P3	From No 11 Chippendall Street to Fairbank Way	Left	100	Public Path
PTH_041683	Chippendall Street	Maddingley	P3	From No 10 Chippendall Street to O'Leary Way	Right	195	Public Path
PTH_002405	Church Street	Bacchus Marsh	P1	From Gisborne Road to Main Street	Right	92	Public Path
PTH_002406	Church Street	Bacchus Marsh	P1	From Gisborne Road to Court House	Left	95	Public Path
PTH_003149	Clarendon-Lal Lal Road	Lal Lal	P4	From Kookaburra Road to Rosella Road	Right	1033	Public Path
PTH_043319	Clarendon-Lal Lal Road	Lal Lal	P4	From Eaglesons Road to Pedestrian Bridge	Left	228	Public Path
PTH_043321	Clarendon-Lal Lal Road	Lal Lal	P4	From Pedestrian Bridge to No 316 Clarendon-Lal Lal Road	Left	1025	Public Path
PTH_002407	Clarinda Street	Bacchus Marsh	P2	From Gulline Close to Madden Drive	Right	281	Public Path
PTH_002408	Clarinda Street	Bacchus Marsh	P2	From Main Street to Millbank Street	Left	132	Public Path
PTH_002409	Clarinda Street	Bacchus Marsh	P2	From Main Street to Staughton Court	Right	72	Public Path
PTH_002410	Clarinda Street	Bacchus Marsh	P2	From Queen Crescent to King Street	Right	108	Public Path
PTH_002411	Clarinda Street	Bacchus Marsh	P2	From King Street to Gulline Close	Right	73	Public Path
PTH_002412	Clarinda Street	Bacchus Marsh	P2	From Staughton Court to Queens Crescent	Right	74	Public Path
PTH_038752	Clarinda Street	Bacchus Marsh	P2	From Millbank Street to Turner Street	Left	112	Public Path
PTH_038753	Clarinda Street	Bacchus Marsh	P2	From Turner Street to Gulline Close	Left	87	Public Path
PTH_003063	Clarke Street	Darley	P3	From Lukes Link to end	Left	128	Public Path
PTH_003064	Clarke Street	Darley	P3	From Grantleigh Drive to Lukes Link	Left	119	Public Path

REGISTER OF PUBLIC PATHS

Asset ID	Road Name	Locality	Hierarchy	Location Description	Side	Segment Length (m)	Path Type
PTH_002417	Clifton Drive	Bacchus Marsh	P2	From Donald Street to Simone Road	Left	185	Public Path
PTH_002418	Clifton Drive	Bacchus Marsh	P2	From Gisborne Road to Donald Street	Left	115	Public Path
PTH_002419	Clifton Drive	Bacchus Marsh	P2	From Hamilton Court to No 69 Clifton Drive	Left	106	Public Path
PTH_002420	Clifton Drive	Bacchus Marsh	P2	From Ladds Court to Hamilton Court	Left	85	Public Path
PTH_002421	Clifton Drive	Bacchus Marsh	P2	From Simone Road to Ladds Court	Left	318	Public Path
PTH_003106	Clifton Drive	Bacchus Marsh	P2	From Hamilton Court to Bruce Court	Left	47	Public Path
PTH_003107	Clifton Drive	Bacchus Marsh	P2	From Bruce Court to Major Culvert	Left	175	Public Path
PTH_006103	Clifton Drive	Bacchus Marsh	P3	From Halletts Way to No 101 Clifton Drive	Right	177	Public Path
PTH_006104	Clifton Drive	Bacchus Marsh	P3	From Halletts Way to Atley Street	Left	105	Public Path
PTH_006105	Clifton Drive	Bacchus Marsh	P3	From Atley Street to Clifton Drive	Left	71	Public Path
PTH_040337	Clifton Drive	Bacchus Marsh	P3	From Atley Street to Carey Crescent	Right	118	Public Path
PTH_040338	Clifton Drive	Bacchus Marsh	P3	From Dowling Drive to Carey Crescent	Left	134	Public Path
PTH_040340	Clifton Drive	Bacchus Marsh	P3	From Dowling Drive to Atley Street	Right	17	Public Path
PTH_043578	Clifton Drive	Bacchus Marsh	P3	From No 83 Clifton Drive to Dowling Drive	Left	34	Public Path
PTH_148056	Coates Lane	Maddingley	P3	From Stonehill Drive to Swanton Avenue	Left	99	Public Path
PTH_042689	Cobham Rise	Maddingley	P3	From Stonehill Drive to No 13 Cobham Rise	Left	128	Public Path
PTH_042690	Cobham Rise	Maddingley	P3	From Stonehill Drive to No 14 Cobham Rise	Right	128	Public Path
PTH_041455	Coghlan Drive	Bacchus Marsh	P3	From McLachlan Street to Hollis Crescent	Right	64	Public Path
PTH_042612	Coghlan Drive	Bacchus Marsh	P3	From Hollis Crescent to Sublime Point Road	Right	100	Public Path
PTH_002848	College Square	Bacchus Marsh	P3	South of Burbidge Drive	Left	100	Public Path
PTH_002851	College Square	Bacchus Marsh	P3	South of Burbidge Drive	Right	100	Public Path
PTH_002853	College Square	Bacchus Marsh	P3	From 12 to 14 College Square	Right	46	Public Path
PTH_002891	Conn Court	Darley	P3	From Dundas Street to end	Right	160	Public Path
PTH_043679	Conn Court	Bacchus Marsh	P3	From No 13 Conn Court to Fitzroy Street	Right	57	Public Path
PTH_002422	Connor Street	Bacchus Marsh	P3	From Halletts Way to Walton Court	Left	445	Public Path
PTH_002423	Connor Street	Bacchus Marsh	P3	From Walton Court to No 69 Connor Street	Left	255	Public Path
PTH_043377	Connor Street	Bacchus Marsh	P3	From No 69 Connor Street to Pinnacle Point Road	Left	278	Public Path
PTH_043378	Connor Street	Bacchus Marsh	P3	From No 74 Connor Street to Bird Avenue	Right	51	Public Path
PTH_043379	Connor Street	Bacchus Marsh	P3	From Bird Avenue to Pinnacle Point Road	Right	193	Public Path
PTH_041692	Cook Avenue	Maddingley	P3	From Oliver Way to Cosgrove Drive	Left	58	Public Path
PTH_003040	Correa Court	Darley	P3	From Silverdale Drive to end	Right	87	Public Path
PTH_040825	Cosgrove Drive	Bacchus Marsh	P3	From O'Leary Way to No 4 Cosgrove Drive	Right	45	Public Path
PTH_040826	Cosgrove Drive	Bacchus Marsh	P3	From O'Leary Way to No 5 Cosgrove Drive	Left	45	Public Path
PTH_041474	Cosgrove Drive	Bacchus Marsh	P3	From No 4 Cosgrove Drive to Gladman Road	Right	148	Public Path
PTH_041475	Cosgrove Drive	Bacchus Marsh	P3	From No 5 Cosgrove Drive to Gladman Road	Left	148	Public Path
PTH_041476	Cosgrove Drive	Bacchus Marsh	P3	From Gladman Road to No 54 Cosgrove Drive	Right	179	Public Path
PTH_041685	Cosgrove Drive	Maddingley	P3	From Gladman Road to No 12 Oliver Way	Left	180	Public Path
PTH_041688	Cosgrove Drive	Maddingley	P3	From No 54 Cosgrove Drive to Phillips Road	Right	41	Public Path
PTH_041690	Cosgrove Drive	Maddingley	P3	From Phillips Road to No 70 Cosgrove Drive	Right	99	Public Path
PTH_041691	Cosgrove Drive	Maddingley	P3	From Cook Avenue to No 69 Cosgrove Drive	Left	48	Public Path
PTH_043896	Cosgrove Drive	Maddingley	P3	From Number 70 to End	Right	35	Public Path
PTH_043897	Cosgrove Drive	Maddingley	P3	From Number 69 to Oliver Way	Left	85	Public Path
PTH_043900	Cosgrove Drive	Maddingley	P3	From Oliver way to Drever Place	Left	68	Public Path
PTH_043903	Cosgrove Drive	Maddingley	P3	From Drever place to McCormacks Road	Left	90	Public Path
PTH_151370	Cosgrove Drive	Maddingley	P3	From Usher Way to Booth Road	Right	102	Public Path
PTH_151374	Cosgrove Drive	Maddingley	P3	From Booth Road to Rawlinson Street	Right	61	Public Path
PTH_151380	Cosgrove Drive	Maddingley	P3	From Rawlinson Street to McCormacks Road	Right	65	Public Path
PTH_002424	Cotton Court	Darley	P3	From Fitzroy Street to end	Left	87	Public Path
PTH_002810	Cowie Street	Ballan	P3	From Edols Street to Steiglitz Street	Right	120	Reserve Path
PTH_002811	Cowie Street	Ballan	P2	From Inglis Street to Simpson Street	Right	120	Public Path
PTH_002812	Cowie Street	Ballan	P3	From Steiglitz Street to Inglis Street	Right	112	Public Path
PTH_002892	Cowie Street	Ballan	P2	From Inglis Street to Simpson Street	Left	117	Public Path
PTH_151293	Cowie Street	Ballan	P3	Atkins Street to Edols Street	Right	120	Reserve Path
PTH_151296	Cowie Street	Ballan	P3	In front of Bowling Club	Left	25	Public Path
PTH_038951	Creek Court	Ballan	P3	From No 1 Creek Court to No 3 Creek Court	Left	50	Public Path
PTH_038952	Creek Court	Ballan	P3	From No 10 Creek Court to No 1 Fish Court	Right	54	Public Path
PTH_041648	Creek Court	Ballan	P3	From Crook Court to No 14 Creek Court	Right	67	Public Path
PTH_043638	Creek Court	Ballan	P3	From No 14 Creek Court to Fish Court	Right	41	Public Path
PTH_043639	Creek Court	Ballan	P3	From Fish Court to No 11 Creek Court	Right	32	Public Path

REGISTER OF PUBLIC PATHS

Asset ID	Road Name	Locality	Hierarchy	Location Description	Side	Segment Length (m)	Path Type
PTH_002425	Crisp Court	Bacchus Marsh	P3	From Shea Street to end	Left	70	Public Path
PTH_002426	Crisp Court	Bacchus Marsh	P3	From Shea Street to end	Right	66	Public Path
PTH_006084	Cromarty Circuit	Darley	P3	From Baker Street to No 47 Cromarty Circuit	Left	89	Public Path
PTH_006085	Cromarty Circuit	Darley	P3	From Hilton Rise to Cromarty Circuit	Left	82	Public Path
PTH_006086	Cromarty Circuit	Darley	P3	From No 21 Cromarty Circuit to Hilton Rise	Left	108	Public Path
PTH_040574	Cromarty Circuit	Bacchus Marsh	P3	From Baker Street to No 19 Cromarty Circuit	Left	118	Public Path
PTH_040576	Cromarty Circuit	Darley	P3	From No 14A to No 18 Cromarty Circuit	Right	31	Reserve Path
PTH_040577	Cromarty Circuit	Darley	P3	From No 49 to No 43 Cromarty Circuit	Right	38	Reserve Path
PTH_039039	Crook Court	Ballan	P3	From Creek Court to Graham Street	Left	102	Public Path
PTH_041647	Crook Court	Ballan	P3	From Creek Court to No 33 Crook Court	Left	76	Public Path
PTH_043291	Crook Court	Ballan	P3	From No 24 Crook Court to Alexander Drive	Right	29	Public Path
PTH_043292	Crook Court	Ballan	P3	From Alexander Drive to No 38 Crook Court	Right	41	Public Path
PTH_046888	Crook Court	Ballan	P3	From Inglis Street to Graham Street	Left	99	Public Path
PTH_002427	Crook Street	Bacchus Marsh	P3	From Main Street to Malcolm Street	Left	130	Public Path
PTH_002428	Crook Street	Bacchus Marsh	P3	From Malcolm Street to Manor Street	Left	101	Public Path
PTH_002429	Crook Street	Bacchus Marsh	P3	From Manor Street to Lerderderg Street	Left	100	Public Path
PTH_043197	Croton Lane	Maddingley	P3	From No 1 Croton Lane to Keddell Place	Left	132	Public Path
PTH_043198	Croton Lane	Maddingley	P3	From No 2 Croton Lane to Keddell Place	Right	149	Public Path
PTH_042696	Crowe Street	Maddingley	P3	From Durward Avenue to Cardell Street	Right	176	Public Path
PTH_042697	Crowe Street	Maddingley	P3	From Durward Avenue to Hawkins Way	Left	85	Public Path
PTH_042698	Crowe Street	Maddingley	P3	From Hawkins Way to Cardell Street	Left	66	Public Path
PTH_040570	Cunningham Close	Darley	P3	From Cunningham Close to Harvey Street	In Reserve	75	Reserve Path
PTH_003046	Currington Crescent	Darley	P3	From Ramsay Street to Currington Crescent	Right	65	Public Path
PTH_003047	Currington Crescent	Darley	P3	From Light Close to No 10 Currington Crescent	Right	51	Public Path
PTH_006076	Currington Crescent	Darley	P3	From No 10 Currington Crescent to end	Right	240	Public Path
PTH_006077	Currington Crescent Reserve	Darley	P3	From Currington Crescent to Myers Street	In Reserve	34	Reserve Path
PTH_002430	Darcy Street	Maddingley	P3	From Bacchus Marsh-Balliang Road to Leahy Street	Right	89	Public Path
PTH_002431	Darcy Street	Maddingley	P3	From Davison Court to Slattery Court	Right	86	Public Path
PTH_002432	Darcy Street	Maddingley	P3	From Leahy Street to Davison Court	Right	124	Public Path
PTH_002433	Darcy Street	Maddingley	P3	From Richardson Court to Tilley Drive	Right	264	Public Path
PTH_002434	Darcy Street	Maddingley	P3	From Slatery Court to Richardson Court	Right	72	Public Path
PTH_002986	Darcy Street	Maddingley	P3	From Tilley Drive to end	Right	45	Public Path
PTH_040581	Darcy Street	Maddingley	P3	From Hegarty Place to No 65 Darcy Street	Left	65	Public Path
PTH_002868	Darley Civic and Community Hub	Darley	P3	Within Property Boundary	Within Property Boundary	1165	Public Path
PTH_002869	Darley Civic and Community Hub	Darley	P3	Within Property Boundary	Within Property Boundary	169	Public Path
PTH_002983	Darley Drive	Darley	P3	From No 4 to No 63 Darley Drive	Right	116	Public Path
PTH_002984	Darley Drive	Darley	P3	From Links Road to Angliss Court	Left	252	Public Path
PTH_002985	Darley Drive	Darley	P3	From Angliss Court to No 36 Darley Drive	Right	285	Public Path
PTH_002873	Darley Park	Darley	P3	Within Park Boundary	In Reserve	819	Reserve Path
PTH_003127	Darley Park	Darley	P3	Within property boundary	In Reserve	270	Reserve Path
PTH_003087	Davison Court	Maddingley	P3	From Darcy Street to end	Left	157	Public Path
PTH_002834	Delahey Close	Maddingley	P3	From Hegarty Place to end	Left	107	Public Path
PTH_002835	Delahey Close	Maddingley	P3	From Hegarty Place to end	Right	106	Public Path
PTH_002813	Densley Street	Ballan	P3	From Hogan Road to Valentine Court	Left	91	Public Path
PTH_002814	Densley Street	Ballan	P3	From Valentine Court to Spencer Road	Left	42	Public Path
PTH_038726	Densley Street	Ballan	P3	From Spencer Road to rear of No 11 Valentine Court	Left	42	Public Path
PTH_002436	Dewar Crescent	Maddingley	P3	Between Harry Vallence Drive and Duval Drive	Right	130	Public Path
PTH_002437	Dewar Crescent	Maddingley	P3	Between Harry Vallence Drive and Duval Drive	Left	180	Public Path
PTH_003089	Dewar Crescent	Maddingley	P3	From Dewar Crescent to Harry Vallence Drive	Right	102	Public Path
PTH_002961	Dicker Street	Gordon	P3	From Stanley Street to Gladstone Street	Left	160	Public Path
PTH_042538	Dicker Street	Gordon	P3	From Stanley Street to Gladston Street	Right	158	Public Path
PTH_002438	Dickie Street	Bacchus Marsh	P3	From Lerderderg Street to Morton Street	Left	98	Public Path
PTH_002439	Dickie Street	Bacchus Marsh	P3	From Morton Street to end	Left	210	Public Path
PTH_002440	Dickson Street	Bacchus Marsh	P3	From Boyd Street to George Street	Left	99	Public Path
PTH_002441	Dickson Street	Bacchus Marsh	P3	From George Street to Young Street	Left	96	Public Path
PTH_002442	Dickson Street	Bacchus Marsh	P3	From George Street to Young Street	Right	97	Reserve Path
PTH_002443	Dickson Street	Bacchus Marsh	P3	From Gisborne Road to Boyd Street	Left	95	Public Path
PTH_002444	Dickson Street	Bacchus Marsh	P3	From Gisborne Road to George Street	Right	202	Public Path
PTH_002445	Dickson Street	Bacchus Marsh	P3	From Hartley Court to end	Left	124	Public Path

REGISTER OF PUBLIC PATHS

Asset ID	Road Name	Locality	Hierarchy	Location Description	Side	Segment Length (m)	Path Type
PTH_002446	Dickson Street	Bacchus Marsh	P3	From Joan Court to Hartley Court	Left	99	Public Path
PTH_002447	Dickson Street	Bacchus Marsh	P3	From Gisborne Road to Joan Court	Left	137	Public Path
PTH_002448	Dickson Street	Bacchus Marsh	P3	From Gisborne Road to Younger Street	Right	186	Public Path
PTH_039564	Dixon Drive	Ballan	P3	From Myrtle Grove Road to rear of 22B Myrtle Grove Road	Left	40	Public Path
PTH_042691	Dixon Way	Maddingley	P3	From Stonehill Drive to No 13 Dixon Way	Left	128	Public Path
PTH_042692	Dixon Way	Maddingley	P3	From Stonehill Drive to No 16 Dixon Way	Right	128	Public Path
PTH_030353	Dogherty Court	Maddingley	P3	From Tilley Drive to end	Left	113	Public Path
PTH_002449	Donald Street	Bacchus Marsh	P3	From Lorna Street to Masons Lane	Right	121	Public Path
PTH_002450	Donald Street	Bacchus Marsh	P3	From Lorna Street to Clifton Drive	Left	62	Public Path
PTH_002451	Doolan Street	Maddingley	P3	From Darcy Street to Duval Drive	Left	42	Reserve Path
PTH_002452	Doolan Street	Maddingley	P3	From Darcy Street to Duval Drive	Right	174	Reserve Path
PTH_002415	Douglas Close	Darley	P3	From Douglas Close to Dundas Drive	Right	105	Public Path
PTH_002416	Douglas Close	Darley	P3	From Nelson Street to Kelvin Way	Right	113	Public Path
PTH_043579	Dowling Drive	Bacchus Marsh	P3	From Clifton Drive to Arnold Road	Left	121	Public Path
PTH_043580	Dowling Drive	Bacchus Marsh	P3	From Arnold Road to No 33 Carey Crescent	Left	75	Public Path
PTH_039524	Drever Place	Maddingley	P3	From Oliver Way to No 29 Drever Place	Left	209	Public Path
PTH_039525	Drever Place	Maddingley	P3	From Oliver Way to rear of No 87 Cosgrove Drive	Right	202	Public Path
PTH_043901	Drever Place	Maddingley	P3	From Number 26 to Cosgrave Drive	Right	35	Public Path
PTH_043902	Drever Place	Maddingley	P3	From Number 29 to Cosgrove Drive	Left	35	Public Path
PTH_002453	Dugdale Street	Bacchus Marsh	P3	From George Street to Young Street	Left	109	Public Path
PTH_002454	Dugdale Street	Bacchus Marsh	P3	From George Street to Young Street	Right	113	Public Path
PTH_002455	Dugdale Street	Bacchus Marsh	P3	From Gisborne Road to George Street	Right	204	Public Path
PTH_002456	Dugdale Street	Bacchus Marsh	P3	From Gisborne Road to Lorraine Place	Left	45	Public Path
PTH_002457	Dugdale Street	Bacchus Marsh	P3	From Lorraine Place to George Street	Left	52	Public Path
PTH_002458	Dugdale Street	Bacchus Marsh	P3	From No 2 Dugdale Street to No 8 Dugdale Street	Left	89	Public Path
PTH_002815	Duncan Street	Ballan	P3	From Atkinson Street to Edols Street	Right	125	Reserve Path
PTH_002816	Duncan Street	Ballan	P3	From Edols Street to Steiglitz Street	Left	114	Reserve Path
PTH_002817	Duncan Street	Ballan	P2	From Edols Street to Steiglitz Street	Right	138	Reserve Path
PTH_002818	Duncan Street	Ballan	P3	From Inglis Street to Simpson Street	In Reserve	128	Reserve Path
PTH_002819	Duncan Street	Ballan	P3	From Steiglitz Street to Inglis Street	Left	123	Reserve Path
PTH_047238	Duncan Street	Ballan	P2	From Steiglitz Street to Inglis Street	Right	114	Public Path
PTH_002459	Dundas Street	Darley	P3	From Albert Street to Leonard Drive	Left	87	Public Path
PTH_002792	Dundas Street	Darley	P3	From Leonard Drive to Napier Street	Left	152	Public Path
PTH_002793	Dundas Street	Darley	P3	From Napier Street to Conn Court	Left	179	Public Path
PTH_002794	Dundas Street	Darley	P3	From Napier Street to Conn Court	Right	116	Public Path
PTH_002860	Dundas Street	Darley	P3	From Raglan Street to Wellington Street	Right	123	Public Path
PTH_002883	Dundas Street	Darley	P3	From Grey Street to Raglan Street	Right	243	Public Path
PTH_002884	Dundas Street	Darley	P3	From Wellington Street to Albert Street	Right	115	Public Path
PTH_002987	Dundas Street	Darley	P3	From Conn Court to Tate Street	Left	83	Public Path
PTH_003060	Dundas Street	Darley	P3	From Tate Street to Soulsby Street	Left	91	Public Path
PTH_003061	Dundas Street	Darley	P3	From Soulsby Street to Benson Valley Road	Left	92	Public Path
PTH_002988	Dunn Court Reserve	Darley	P3	From Dunn Court to Lilly Pilly Court	In Reserve	85	Reserve Path
PTH_002875	Dunnstown Recreation Reserve	Dunnstown	P4	Around the Oval at the Reserve	In Reserve	415	Reserve Path
PTH_147589	Dunnstown-Yendon Road	Dunnstown	P3	Intersection of Old Melbourne Road outside Hotel	Right	76	Public Path
PTH_002460	Durham Street	Darley	P3	From Webster Street to end	Left	149	Public Path
PTH_003084	Durham Street	Darley	P3	From Halletts Way to Webster Street	Left	94	Public Path
PTH_042700	Durward Avenue	Maddingley	P3	From Crowe Street to No 23 Durward Avenue	Left	39	Reserve Path
PTH_042701	Durward Avenue	Maddingley	P3	From Stonehill Drive to No 24 Durward Avenue	Right	208	Reserve Path
PTH_147826	Durward Avenue	Maddingley	P3	From number 23 Durward Avenue to entrance of number 26 across the road	Left	47	Reserve Path
PTH_147827	Durward Avenue	Maddingley	P3	From number 26 Durward Avenue to number 34	Right	63	Reserve Path
PTH_147834	Durward Avenue	Maddingley	P3	From number 36 Durward to number 42	Right	66	Public Path
PTH_147835	Durward Avenue	Maddingley	P3	From number 35 Durward Avenue to number 45	Left	114	Reserve Path
PTH_002461	Duval Drive	Maddingley	P3	From Doolan Street to Dewar Crescent	Right	308	Public Path
PTH_046968	Dyer Way	Maddingley	P3	From Quinn Street to Murcott Road	Right	156	Public Path
PTH_046969	Dyer Way	Maddingley	P3	From Quinn Street to Murcott Road	Left	153	Public Path
PTH_040789	Earl Street	Bacchus Marsh	P3	From Halletts Way to McLachlan Street	Left	170	Public Path
PTH_040790	Earl Street	Bacchus Marsh	P3	From Halletts Way to McLachlan Street	Right	167	Public Path
PTH_150285	Eastwood Court	Ballan	P3	From number 67 to number 69 Spencer Road	Left	159	Public Path
PTH_041742	Eddie Toole Reserve	Bacchus Marsh	P2	From Main Street to Car Park	In Reserve	42	Reserve Path

REGISTER OF PUBLIC PATHS

Asset ID	Road Name	Locality	Hierarchy	Location Description	Side	Segment Length (m)	Path Type
PTH_041743	Eddie Toole Reserve	Bacchus Marsh	P2	From Main Street to Public Toilet	In Reserve	13	Reserve Path
PTH_041744	Eddie Toole Reserve	Bacchus Marsh	P2	From Shelter to Path	In Reserve	7	Reserve Path
PTH_041745	Eddie Toole Reserve	Bacchus Marsh	P2	From Main Street to Shelter	In Reserve	10	Reserve Path
PTH_041746	Eddie Toole Reserve	Bacchus Marsh	P2	From Main Street to Car Park	In Reserve	27	Reserve Path
PTH_148478	Edgerton Place	Maddingley	P3	From Stonehill Drive to end	Right	174	Public Path
PTH_148482	Edgerton Place	Maddingley	P3	From Stonehill Drive to end	Left	53	Public Path
PTH_002821	Edols Street	Ballan	P2	From Stead Street to Duncan Street	Left	223	Public Path
PTH_002893	Edols Street	Ballan	P3	From Fiskin Street to Cowie Street	Right	218	Public Path
PTH_002894	Edols Street	Ballan	P3	From Stead Street to Fiskin Street	Left	216	Public Path
PTH_002895	Edols Street	Ballan	P3	From Windle Street to Duncan Street	Left	240	Public Path
PTH_002896	Edols Street	Ballan	P2	From Windle Street to Duncan Street	Right	225	Public Path
PTH_040759	Edols Street	Ballan	P2	From No 14A Edols Street to Jopling Street	Right	54	Public Path
PTH_151294	Edols Street	Ballan	P3	Cowie Street to Oval Entrance	Left	110	Public Path
PTH_151295	Edols Street	Ballan	P3	NW intersection of Edols Street & Cowie Street	Right	15	Public Path
PTH_041446	Emmett Street	Bacchus Marsh	P3	From Halletts Way to McLachlan Street	Left	157	Public Path
PTH_041447	Emmett Street	Bacchus Marsh	P3	From Halletts Way to Sublime Point Road	Right	72	Public Path
PTH_041450	Emmett Street	Bacchus Marsh	P3	From Sublime Point Road to McLachlan Street	Right	84	Public Path
PTH_017649	Essence Boulevard	Maddingley	P3	From Griffith Street to Stonehill Drive	Right	190	Public Path
PTH_017650	Essence Boulevard	Maddingley	P3	From Griffith Street to Sweet Avenue	Left	88	Reserve Path
PTH_017651	Essence Boulevard	Maddingley	P3	From Sweet Avenue to Stonehill Drive	Left	104	Reserve Path
PTH_017652	Essence Boulevard	Maddingley	P3	From Stonehill Drive to Porter Avenue	Left	70	Reserve Path
PTH_017653	Essence Boulevard	Maddingley	P3	From Stonehill Drive to Porter Avenue	Right	71	Public Path
PTH_038935	Essence Estate Recreation Reserve	Maddingley	P3	From No 11 parkside Avenue North-West for 17m	In Reserve	17	Reserve Path
PTH_038936	Essence Estate Recreation Reserve	Maddingley	P3	From 17m North-West of No 11 Parkside Avenue to rear of 58 O'Leary Way	In Reserve	86	Reserve Path
PTH_038937	Essence Estate Recreation Reserve	Maddingley	P3	From rear of No 58 O'Leary Way opposite Picnic Area	In Reserve	30	Reserve Path
PTH_038938	Essence Estate Recreation Reserve	Maddingley	P3	From Picnic Area to O'Leary Way	In Reserve	39	Reserve Path
PTH_002435	Ethan Street	Maddingley	P3	From Duval Drive to Dewar Crescent	Right	116	Public Path
PTH_003148	Eyrie Court	Hopetoun Park	P4	From Parkside Drive to Eyrie Court	In Reserve	122	Reserve Path
PTH_017642	Fairbank Way	Maddingley	P3	From Calderwood Road to No 23 Fairbank Way	Left	173	Public Path
PTH_017643	Fairbank Way	Maddingley	P3	From Calderwood Road to No 18 Fairbank Way	Right	125	Public Path
PTH_041680	Fairbank Way	Maddingley	P3	From No 18 Fairbank Way to Chippendall Street	Right	70	Public Path
PTH_041681	Fairbank Way	Maddingley	P3	From No 23 Fairbank Way to Chippendall Street	Left	73	Public Path
PTH_002993	Fairway Crescent	Darley	P3	From Rivesdale Crescent to Rivesdale Crescent	Right	276	Public Path
PTH_002994	Fairway Crescent	Darley	P3	From Rivesdale Crescent to 2 Fairway Crescent	Left	371	Public Path
PTH_003129	Fairway Crescent	Darley	P3	Outside 1 Fairway Crescent	Left	41	Public Path
PTH_151058	Fairway Crescent	Darley	P3	No. 2 Fairway Crescent to Links Road	Right	53	Public Path
PTH_040347	Farm Court	Bacchus Marsh	P3	From Burbidge Drive to No 4 Farm Court	Left	62	Reserve Path
PTH_040349	Farm Court	Bacchus Marsh	P3	South-West of intersection at Burbidge Drive and Farm Court	Right	10	Public Path
PTH_002462	Finnin Street	Bacchus Marsh	P3	From Clifton Drive to McCullagh Street	Left	147	Public Path
PTH_043640	Fish Court	Ballan	P3	From Creek court to No 7 Fish Court	Left	70	Public Path
PTH_002463	Fiskin Street	Bacchus Marsh	P3	From Main Street to Simpson Street	Right	192	Public Path
PTH_002795	Fiskin Street	Bacchus Marsh	P3	From Mcgrath Street to Bridge	Right	167	Public Path
PTH_002796	Fiskin Street	Bacchus Marsh	P3	North of River Reserve	Right	85	Public Path
PTH_002897	Fiskin Street	Ballan	P2	From Atkinson Street to Edols Street	Right	117	Public Path
PTH_002898	Fiskin Street	Ballan	P2	From Edols Street to Steiglitz Street	Right	116	Public Path
PTH_002899	Fiskin Street	Ballan	P2	From Inglis Street to Simpson Street	Left	110	Public Path
PTH_002900	Fiskin Street	Ballan	P2	From Inglis Street to Simpson Street	Right	110	Reserve Path
PTH_002901	Fiskin Street	Ballan	P2	From Steiglitz Street to Inglis Street	Left	109	Public Path
PTH_002902	Fiskin Street	Ballan	P2	From Steiglitz Street to Inglis Street	Right	130	Public Path
PTH_002995	Fiskin Street	Bacchus Marsh	P3	From Bridge to Taverner Street	Right	263	Public Path
PTH_002996	Fiskin Street	Bacchus Marsh	P3	From Taverner Street to No 33 Fiskin Street	Right	102	Public Path
PTH_003080	Fiskin Street	Ballan	P2	From Edols Street to Steiglitz Street	Left	115	Public Path
PTH_003081	Fiskin Street	Ballan	P2	From Atkinson Street to Edols Street	Left	124	Public Path
PTH_003125	Fiskin Street	Bacchus Marsh	P3	From Simpson Street to Mcgrath Street	Right	148	Public Path
PTH_002797	Fiskin Street River Reserve	Maddingley	P4	Between Fiskin Street and Boyes Close	In Reserve	235	Reserve Path
PTH_038960	Fitch Court	Ballan	P3	From Hogan Road to No 18 Fitch Court	Right	172	Public Path
PTH_038961	Fitch Court	Ballan	P3	From No 18 Fitch Courth to No 24 Flack Street	In Reserve	51	Reserve Path
PTH_002464	Fitzroy Street	Darley	P3	From Cotton Court to Riverbend Drive	Right	74	Public Path
PTH_002465	Fitzroy Street	Darley	P3	From Grey Street to Raglan Street	Left	259	Public Path

REGISTER OF PUBLIC PATHS

Asset ID	Road Name	Locality	Hierarchy	Location Description	Side	Segment Length (m)	Path Type
PTH_002466	Fitzroy Street	Darley	P3	From Kent Court to Cotton Court	Right	75	Public Path
PTH_002467	Fitzroy Street	Darley	P3	From Victoria Street to Kent Court	Right	94	Public Path
PTH_002903	Fitzroy Street	Darley	P3	From Napier Street to Riverbend Drive	Left	141	Public Path
PTH_006078	Fitzroy Street	Darley	P3	From Lucerne Way to Harvest Home Road	Right	83	Public Path
PTH_006079	Fitzroy Street	Darley	P3	From Morven Road to Riverbend Drive	Right	36	Public Path
PTH_006080	Fitzroy Street	Darley	P3	From Riverbend Drive to Lucerne Way	Right	146	Public Path
PTH_006106	Fitzroy Street	Darley	P3	From Harvest Home Road to Morven Road	Right	50	Public Path
PTH_006307	Fitzroy Street	Darley	P3	From Albert Street to Victoria Street	Right	116	Public Path
PTH_039044	Fitzroy Street	Darley	P3	From Wellington Street to Albert Street	Left	116	Public Path
PTH_039088	Fitzroy Street	Darley	P3	From Raglan Street to Wellington Street	Left	127	Public Path
PTH_039133	Fitzroy Street	Darley	P3	South of intersection with Raglan St	Right	13	Public Path
PTH_039959	Fitzroy Street	Darley	P3	From Fitzroy Street to Iredell Court	In Reserve	42	Reserve Path
PTH_148418	Fitzroy Street	Darley	P3	From number 16 Fitzroy Street to Raglan Street	Right	27	Public Path
PTH_043331	Flack Street	Ballan	P3	From No 14 Dlack Street to Alegra Street	Right	59	Public Path
PTH_043332	Flack Street	Ballan	P3	From Alegra Street to No 24 Flack Street	Right	41	Public Path
PTH_040348	Forest Court	Bacchus Marsh	P3	From Burbidge Drive to No 15 Forest Court	Left	91	Public Path
PTH_002468	Franklin Street	Maddingley	P2	From Labilliere Street to Griffith Street	Right	130	Public Path
PTH_002469	Franklin Street	Maddingley	P3	From Labilliere Street to Werribee Vale Road	Right	220	Public Path
PTH_002861	Franklin Street	Maddingley	P2	From Griffith Street to Labilliere Street	Right	238	Public Path
PTH_047235	Franklin Street	Maddingley	P2	From Griffith Street to No 3 Franklin Street	Left	82	Public Path
PTH_147406	Franklin Street	Maddingley	P3	From Meikle Street to Labilliere Street	Left	209	Public Path
PTH_003144	Fraser Street	Ballan	P4	From Berry Street to Fraser Street	In Reserve	478	Reserve Path
PTH_002470	Fredrick Street	Darley	P3	From Holts Lane to Ross Street	Right	233	Public Path
PTH_149743	Fulham Circuit	Bacchus Marsh	P3	From Adelong Way to south of Warin Lane	Left	128	Public Path
PTH_149744	Fulham Circuit	Bacchus Marsh	P3	From Balgowan Crescent to Adelong Way	Left	148	Public Path
PTH_149745	Fulham Circuit	Bacchus Marsh	P3	From Adelong Way to Berri Street	Right	205	Public Path
PTH_149746	Fulham Circuit	Bacchus Marsh	P3	From Berri Street to Adelong Way	Right	289	Public Path
PTH_002841	Gabriel Grove	Darley	P3	From Valentina Drive to Gum Tree Terrace	Right	132	Public Path
PTH_148058	Gao Circuit	Darley	P3	From number 25 Gao Circuit to Holts Lane	Right	211	Public Path
PTH_148059	Gao Circuit	Darley	P3	From Holts Lane to number 9 Gao Circuit	Left	206	Public Path
PTH_148060	Gao Circuit	Darley	P3	From end of Shared Path at Lerderderg Track to number 2 Gao Circuit	Left	113	Public Path
PTH_148061	Gao Circuit	Darley	P3	From shared path to Gao Circuit including in front of the shelter	Left	52	Public Path
PTH_002471	Gaynor Street	Maddingley	P3	From Mitchem Street to end	Right	98	Public Path
PTH_002472	Gaynor Street	Maddingley	P3	From South Maddingley Road to Mitchem Street	Left	189	Public Path
PTH_002473	Gaynor Street	Maddingley	P3	From South Maddingley Road to Mitchem Street	Right	202	Public Path
PTH_002474	Gaynor Street	Maddingley	P3	From Mitchem Street to end	Left	101	Public Path
PTH_002475	Gell Street	Bacchus Marsh	P2	From Bennett Street to Lerderderg Street	Left	116	Public Path
PTH_002476	Gell Street	Bacchus Marsh	P2	From Bennett Street to Lerderderg Street	Right	115	Public Path
PTH_039961	Gell Street	Bacchus Marsh	P1	From No 8 Gell Street to Bennett Street	Right	145	Public Path
PTH_039962	Gell Street	Bacchus Marsh	P1	From Main Street to No 8 Gell Street	Right	61	Public Path
PTH_039963	Gell Street	Bacchus Marsh	P1	From No 5 Gell Street to Bennett Street	Left	138	Public Path
PTH_039964	Gell Street	Bacchus Marsh	P1	From Main Street to No 5 Gell Street	Left	67	Public Path
PTH_002870	Gell Street Car Park	Bacchus Marsh	P1	From Gell Street to McDonalds Driveway	In Car Park	79	Public Path
PTH_002479	George Street	Bacchus Marsh	P3	From Dickson Street to Masons Lane	Left	156	Public Path
PTH_002480	George Street	Bacchus Marsh	P3	From Dugdale Street to Dickson Street	Right	145	Public Path
PTH_002481	George Street	Bacchus Marsh	P2	From Lerderderg Street to McFarland Street	Left	92	Public Path
PTH_002482	George Street	Bacchus Marsh	P2	From Lerderderg Street to McFarland Street	Right	92	Public Path
PTH_002669	George Street	Bacchus Marsh	P3	From Dickson Street to Masons Lane	Right	156	Public Path
PTH_002958	George Street	Bacchus Marsh	P3	From Mcfarland Street to Dugdale Street	Left	96	Public Path
PTH_002959	George Street	Bacchus Marsh	P3	From Mcfarland Street to Dugdale Street	Right	98	Public Path
PTH_002960	George Street	Bacchus Marsh	P3	From Dugdale Street to Dickson Street	Left	147	Public Path
PTH_044010	Gibson Way	Maddingley	P3	From Moffatt Street to Hollyhoke Drive	Right	145	Public Path
PTH_044011	Gibson Way	Maddingley	P3	From Moffatt Street to Rudhall Street	Left	61	Public Path
PTH_044012	Gibson Way	Maddingley	P3	From Rudhall Steet to Hollyhoke Drive	Left	66	Public Path
PTH_002483	Gisborne Road	Bacchus Marsh	P1	From Bennett Street to Lerderderg Street	Right	144	Public Path
PTH_002484	Gisborne Road	Bacchus Marsh	P1	From Clifton Drive to Freeway Ramp	Left	169	Public Path
PTH_002485	Gisborne Road	Darley	P1	From Freeway Ramp to Holts Lane	Left	158	Public Path
PTH_002486	Gisborne Road	Bacchus Marsh	P1	From Dickson Street to Masons Lane	Left	144	Public Path
PTH_002487	Gisborne Road	Bacchus Marsh	P1	From Dickson Street to Masons Lane	Right	145	Public Path

REGISTER OF PUBLIC PATHS

Asset ID	Road Name	Locality	Hierarchy	Location Description	Side	Segment Length (m)	Path Type
PTH_002488	Gisborne Road	Bacchus Marsh	P1	From Dugdale Street to Dickson Street	Right	149	Public Path
PTH_002489	Gisborne Road	Darley	P1	From Jonathon Drive to Grey Street	Left	104	Public Path
PTH_002490	Gisborne Road	Bacchus Marsh	P1	From Lerderberg Street to McFarland Street	Right	100	Public Path
PTH_002491	Gisborne Road	Bacchus Marsh	P1	From Lerderberg Street to Patterson Street	Left	47	Public Path
PTH_002492	Gisborne Road	Bacchus Marsh	P1	From Main Street to Bennett Street	Right	187	Reserve Path
PTH_002493	Gisborne Road	Bacchus Marsh	P1	Between Main Street and BP Service Station Driveway	Left	144	Public Path
PTH_002494	Gisborne Road	Bacchus Marsh	P1	Between BP Service Station Driveway and McDonalds Driveway	Left	42	Public Path
PTH_002495	Gisborne Road	Bacchus Marsh	P1	Between McDonalds Driveway and Lerderberg Street	Left	149	Public Path
PTH_002496	Gisborne Road	Bacchus Marsh	P1	From Masons Lane to Clifton Drive	Left	252	Public Path
PTH_002498	Gisborne Road	Bacchus Marsh	P1	From McFarland Street to Dugdale Street	Right	97	Public Path
PTH_002499	Gisborne Road	Bacchus Marsh	P1	From Patterson Street to William Street	Left	99	Public Path
PTH_002500	Gisborne Road	Darley	P1	From Somerton Court to Jonathan Drive	Left	182	Public Path
PTH_002501	Gisborne Road	Bacchus Marsh	P1	From Sutherland Street to Dickson Street	Left	93	Public Path
PTH_002502	Gisborne Road	Bacchus Marsh	P3	From Bennett Street to Main Street	Median Strip	157	Public Path
PTH_002503	Gisborne Road	Darley	P4	From Bourke Street to Raglan Street	Left	75	Public Path
PTH_002504	Gisborne Road	Darley	P3	From Raglan Street to Wellington Street	Left	109	Public Path
PTH_002505	Gisborne Road	Bacchus Marsh	P1	From William Street to Sutherland Street	Left	97	Public Path
PTH_002825	Gisborne Road	Darley	P3	From Bourke Street to Gisborne Service Road	Right	266	Public Path
PTH_003069	Gisborne Road	Darley	P1	At intersection with Holts Lane	Median Strip	15	Public Path
PTH_003070	Gisborne Road	Darley	P3	From Bourke Street to Raglan Street	Left	169	Public Path
PTH_003098	Gisborne Road	Bacchus Marsh	P1	From Masons Lane to end	Right	84	Public Path
PTH_047131	Gisborne Road	Bacchus Marsh	P3	From Gisborne Road to Leila Court	Right	64	Public Path
PTH_047181	Gisborne Road	Darley	P1	South-West of Roundabout at Grey Street, Fitzroy Street and Gisborne Road	Left	24	Public Path
PTH_047182	Gisborne Road	Darley	P1	From Jonathon Drive to Grey Street	Right	117	Public Path
PTH_147488	Gisborne Road Service Road	Darley	P1	From Somerton Court to number 141 Gisborne Road	Left	97	Public Path
PTH_040822	Gladman Road	Bacchus Marsh	P3	From McCormacks Road to Cosgrove Drive	Right	207	Public Path
PTH_040847	Gladman Road	Bacchus Marsh	P3	From McCormacks Road to 50m South of Cosgrove Drive	Left	170	Public Path
PTH_041684	Gladman Road	Maddingley	P3	From 50m before Cosgrove Drive to Cosgrove Drive	Left	52	Public Path
PTH_041696	Gladman Road	Maddingley	P3	From Cosgrove Drive to No 31 Gladman Road	Left	30	Public Path
PTH_041697	Gladman Road	Maddingley	P3	From Cosgrove Drive to No 32 Gladman Road	Right	29	Public Path
PTH_042715	Gladman Road	Maddingley	P3	From No 33 Gladman Road to Stonehill Drive	Left	39	Public Path
PTH_042716	Gladman Road	Maddingley	P3	From No 34 Gladman Road to Stonehill Drive	Right	39	Public Path
PTH_047210	Gladstone Street	Gordon	P3	From Dicker Street to Urquhart Street	Left	147	Public Path
PTH_002745	Gleeson Court	Maddingley	P3	From Tilley Drive to end	Right	88	Public Path
PTH_042687	Godfrey Ridge	Maddingley	P3	From Stonehill Drive to Harkness Road	Left	71	Public Path
PTH_042688	Godfrey Ridge	Maddingley	P3	From Stonehill Drive to No 12 Godfrey Ridge	Right	128	Public Path
PTH_040970	Golden Point Road	Blackwood	P3	North-East of Intersection at Golden Point Road and Byres Road	Left	23	Public Path
PTH_002982	Goodenia Court	Darley	P3	From Seton Way to end	Left	118	Public Path
PTH_002876	Gordon Public Park	Gordon	P4	From Lyndhurst Street to Old Western Highway	In Reserve	506	Reserve Path
PTH_041023	Gordon-Egerton/Main Road	Mount Egerton	P3	From Steetley Lane to Carney Street	Right	240	Public Path
PTH_041024	Gordon-Egerton/Main Road	Mount Egerton	P3	From No 5 Malones Road to Steetley Lane	Right	164	Public Path
PTH_002506	Graham Street	Bacchus Marsh	P1	From Main Street to end	Left	36	Public Path
PTH_002507	Graham Street	Bacchus Marsh	P2	From Main Street to Waddell Street	Left	28	Public Path
PTH_002508	Graham Street	Bacchus Marsh	P2	From Main Street to Waddell Street	Left	154	Reserve Path
PTH_002509	Graham Street	Bacchus Marsh	P1	From Main Street to No 3 Graham Street	Right	27	Reserve Path
PTH_002510	Graham Street	Bacchus Marsh	P2	From Main Street to Waddell Street	Right	179	Reserve Path
PTH_002511	Graham Street	Bacchus Marsh	P3	From Pilmer Street to end	Left	137	Public Path
PTH_002512	Graham Street	Bacchus Marsh	P3	From Pilmer Street to Sydney Street	Right	127	Public Path
PTH_002826	Graham Street	Bacchus Marsh	P2	From Waddell Street to Pilmer Street	Right	209	Public Path
PTH_002866	Graham Street	Bacchus Marsh	P3	From Sydney Street to end	Right	36	Public Path
PTH_039543	Graham Street	Ballan	P3	From Crook Court to Woodhouse Court	Right	84	Public Path
PTH_039544	Graham Street	Ballan	P3	From Woodhouse Court to No 31 Graham Street	Right	56	Public Path
PTH_148070	Grandview Crescent	Darley	P3	From number 1 Grandview Crescent to Holts Lane	Left	500	Public Path
PTH_148071	Grandview Crescent	Darley	P3	From number 2 Grandview Crescent to Holts Lane	Right	437	Public Path
PTH_002513	Grant Street	Bacchus Marsh	P1	From Main Street to Millbank Street	Right	85	Public Path
PTH_002514	Grant Street	Bacchus Marsh	P1	From Main Street to Waddell Street	Left	214	Public Path
PTH_002517	Grant Street	Bacchus Marsh	P1	From Millbank Streer to Turner Street	Right	106	Public Path
PTH_002518	Grant Street	Bacchus Marsh	P1	From Pilmer Street to Sydney Street	Left	129	Public Path
PTH_002519	Grant Street	Bacchus Marsh	P1	From Sydney Street to Peelmans Lane	Right	259	Public Path

REGISTER OF PUBLIC PATHS

Asset ID	Road Name	Locality	Hierarchy	Location Description	Side	Segment Length (m)	Path Type
PTH_002520	Grant Street	Maddingley	P1	From Taverner Street to Peelmans Lane	Right	118	Public Path
PTH_002521	Grant Street	Maddingley	P3	From Taverner Street to Station Street	Left	248	Public Path
PTH_002574	Grant Street	Maddingley	P1	From Meikle Street to Labilliere Street	Right	48	Public Path
PTH_002798	Grant Street	Bacchus Marsh	P1	From Waddell Street to Pilmer Street	Left	203	Public Path
PTH_002888	Grant Street	Bacchus Marsh	P1	From Labilliere Street to Station Street	Right	93	Public Path
PTH_003078	Grant Street	Maddingley	P1	From Grant Service Street to Griffith Street	Right	220	Public Path
PTH_006302	Grant Street	Maddingley	P3	From Grant Street to Libilliere Street	Median Strip	13	Public Path
PTH_006303	Grant Street	Maddingley	P2	From Labilliere Street to Meikle Street	Left	60	Public Path
PTH_047194	Grant Street	Bacchus Marsh	P1	From across No 38 Grant Street to Margaret Drive	Right	79	Public Path
PTH_047195	Grant Street	Bacchus Marsh	P1	From Turner Street to across No 38 Grant Street	Right	127	Public Path
PTH_047196	Grant Street	Bacchus Marsh	P1	From Margaret Drive to across No 70 Grant Street	Right	246	Reserve Path
PTH_047197	Grant Street	Bacchus Marsh	P1	From across No 70 Grant Street to Meikle Street	Right	162	Public Path
PTH_002523	Grantleigh Drive	Darley	P2	From Albert Street to Clarke Street	Right	271	Public Path
PTH_002524	Grantleigh Drive	Darley	P3	From Albert Street to Clarke Street	Left	254	Public Path
PTH_002525	Grantleigh Drive	Darley	P3	From Janette Court to Suttonleigh Way	Left	112	Public Path
PTH_002526	Grantleigh Drive	Darley	P3	From Judann Court to Arnup Court	Left	143	Public Path
PTH_002528	Grantleigh Drive	Darley	P3	From Suttonleigh Way to Judann Court	Left	133	Public Path
PTH_002990	Grantleigh Drive	Darley	P3	West of Janette Court to Cairns Drive	Right	154	Public Path
PTH_038987	Grantleigh Drive	Darley	P3	From rear of No 21 Cairns Drive to No 17 Benson Valley Road	In Reserve	401	Reserve Path
PTH_151082	Grantleigh Drive Recreation Reserve	Darley	P4	From Cairnes Drive to Grantleigh Reserve	In Reserve	60	Reserve Path
PTH_151083	Grantleigh Drive Recreation Reserve	Darley	P3	From Lukes Link to end	Right	128	Public Path
PTH_151084	Grantleigh Drive Recreation Reserve	Darley	P4	From Concrete Path around wetlands area	In Reserve	50	Reserve Path
PTH_151085	Grantleigh Drive Recreation Reserve	Darley	P4	From Grantleigh Drive around playground and reserve	In Reserve	282	Reserve Path
PTH_002966	Greendale-Myrniong Road	Greendale	P3	From Hasting Road to La Cote Road	Right	519	Public Path
PTH_002967	Greendale-Myrniong Road	Greendale	P3	From La Cote Road to Shuter Avenue	Right	853	Reserve Path
PTH_002968	Greendale-Myrniong Road	Greendale	P3	From Shuter Avenue to Number 61 Greendale-Myrniong Road	Right	213	Public Path
PTH_146954	Greendale-Myrniong Road	Greendale	P3	From number 61 Greendale-Myrniong Road to Greendale-Trentham Road	Right	640	Public Path
PTH_148808	Greendale-Myrniong Road	Greendale	P3	At Bus Stop east of La Cote Road	Right	12	Public Path
PTH_147588	Greendale-Trentham Road	Greendale	P3	Intersection of Bradys Lane outside 9 Greendale-Trentham Road on LHS	Left	60	Reserve Path
PTH_148809	Greendale-Trentham Road	Greendale	P3	Outside Greendale Hotel	Right	35	Public Path
PTH_002529	Grey Street	Darley	P2	West of Davies Street	Left	174	Reserve Path
PTH_002530	Grey Street	Darley	P2	From Maddison Circuit to 58 Grey Street	Left	454	Public Path
PTH_002531	Grey Street	Darley	P2	From number 58 Grey Street to end	Left	157	Public Path
PTH_002532	Grey Street	Darley	P2	From Evans Court to Snow Court	Left	72	Public Path
PTH_002533	Grey Street	Darley	P2	From Gisborne Road to Evans Court	Left	220	Public Path
PTH_002535	Grey Street	Darley	P2	From Halletts Way to end	Right	490	Public Path
PTH_002536	Grey Street	Darley	P2	From Heath Court to Davies Street	Left	77	Public Path
PTH_002537	Grey Street	Darley	P2	From Hodgson Street to Heath Court	Left	151	Public Path
PTH_002538	Grey Street	Darley	P2	From Maddison Circuit to Halletts Way	Right	74	Public Path
PTH_002539	Grey Street	Darley	P2	From McMahon Court to Hodgson Street	Left	75	Public Path
PTH_002540	Grey Street	Darley	P2	From Snow Court to McMahon Court	Left	156	Public Path
PTH_002997	Grey Street	Darley	P2	At intersection with Halletts Way	Right	46	Public Path
PTH_002999	Grey Street	Darley	P2	From Dundas Street to Darley Park South Entrance	Left	199	Public Path
PTH_003146	Grey Street	Darley	P1	From Dundas Street to Nelson Street	Right	228	Public Path
PTH_146962	Grey Street	Darley	P2	From Nelson Street to Morrison Drive	Right	180	Public Path
PTH_146963	Grey Street	Darley	P2	From Morrison Drive to Asphalt Pathway	Right	210	Public Path
PTH_002998	Grey Street Reserve	Darley	P3	From Grey Street to Ruddick Place	In Reserve	56	Reserve Path
PTH_002541	Griffith Street	Maddingley	P2	From Grant Street to Bus Station	Right	120	Public Path
PTH_002542	Griffith Street	Maddingley	P2	From Grant Street to Franklin Street	Right	118	Public Path
PTH_002543	Griffith Street	Maddingley	P2	From Grant Street to Providence Village Driveway	Left	535	Public Path
PTH_006107	Griffith Street	Maddingley	P2	From Cemetery Road to Intersection	Left	87	Public Path
PTH_006108	Griffith Street	Maddingley	P2	From Intersection to Harry Vallence Drive	Left	150	Public Path
PTH_006109	Griffith Street	Maddingley	P2	From Moonglow Crescent to Cassinia Boulevard	Right	239	Public Path
PTH_006110	Griffith Street	Maddingley	P2	From Cassinia Boulevard to No 2 Essence Boulevard	Right	196	Public Path
PTH_042505	Griffith Street	Maddingley	P3	From rear No 2 Essence Boulevard to essence Boulevard	Right	34	Public Path
PTH_047400	Griffith Street	Bacchus Marsh	P3	South-East of Roundabout at Griffith Street and McCormacks Road	Left	158	Public Path
PTH_047402	Griffith Street	Bacchus Marsh	P3	North-East of Roundabout at Griffith Street and O'Leary Way	Right	37	Public Path
PTH_047403	Griffith Street	Bacchus Marsh	P3	From No 62 to No 78 Griffith Street	Right	155	Public Path
PTH_047404	Griffith Street	Bacchus Marsh	P3	From Essence Boulevard to No 62 Griffith Street	Right	36	Public Path

REGISTER OF PUBLIC PATHS

Asset ID	Road Name	Locality	Hierarchy	Location Description	Side	Segment Length (m)	Path Type
PTH_148807	Griffith Street	Maddingley	P2	At Bus Shelter between McCrae Street and Powlett Street	Right	15	Public Path
PTH_006111	Griffith Street Reserve	Maddingley	P3	From Griffith Street to Stonehill Drive	In Reserve	192	Reserve Path
PTH_002842	Gum Tree Terrace	Darley	P3	From Roman Drive to Gabriel Grove	Left	85	Reserve Path
PTH_040561	Gum Tree Terrace	Darley	P3	From Roman Drive to rear No 14 Gum Tree Terrace	Right	85	Public Path
PTH_146800	Gum Tree Terrace	Darley	P3	From number 14 Gum Tree Terrace to Manning Boulevard	Right	189	Public Path
PTH_146801	Gum Tree Terrace	Darley	P4	From Gum Tree Terrace to behind number 28 Myers Street	In Reserve	42	Reserve Path
PTH_146803	Gum Tree Terrace	Darley	P3	From number 12 to number 14 Gum Tree Terrace	Right	42	Public Path
PTH_147547	Guy Place Recreation Reserve	Maddingley	P3	In Reserve	In Reserve	151	Reserve Path
PTH_006112	Hakea Close	Maddingley	P3	From Mimulus Road to end	Right	107	Public Path
PTH_006113	Hakea Close	Maddingley	P3	From Mimulus Road to end	Left	112	Public Path
PTH_002544	Halletts Way	Bacchus Marsh	P3	From Main Street to Carey Crescent	Right	59	Public Path
PTH_002545	Halletts Way	Bacchus Marsh	P3	From Main Street to Carey Crescent	Right	65	Public Path
PTH_002546	Halletts Way	Bacchus Marsh	P3	From Cashmore Court to Main Street	Left	163	Public Path
PTH_002547	Halletts Way	Bacchus Marsh	P3	From Cashmore Court to end	Right	64	Public Path
PTH_002548	Halletts Way	Darley	P2	From Grey Street to Wittick Street	Right	167	Public Path
PTH_002549	Halletts Way	Darley	P2	From Wittick Street to Ramsay Crescent	Right	655	Public Path
PTH_002846	Halletts Way	Bacchus Marsh	P3	From Bacchus Marsh Road to Simmons Drive	Left	236	Public Path
PTH_002847	Halletts Way	Bacchus Marsh	P3	From Simmons Drive to Burbidge Drive	Left	199	Public Path
PTH_006114	Halletts Way	Bacchus Marsh	P3	From Clifton Drive to McCullagh Street	Right	158	Public Path
PTH_038746	Halletts Way	Darley	P2	From Holts Lane, North for 51m	Left	52	Reserve Path
PTH_038747	Halletts Way	Darley	P2	From 51m North of Holts for 23m	Left	23	Public Path
PTH_038748	Halletts Way	Darley	P2	From 74m North of Holts Lane to Grey Street	Left	335	Public Path
PTH_038749	Halletts Way	Darley	P2	North-West intersection with Grey Street	Left	18	Public Path
PTH_038750	Halletts Way	Darley	P2	North-East intersection with Grey Street	Right	26	Public Path
PTH_039592	Halletts Way	Bacchus Marsh	P3	From McLachlan Street to Connor Street	Right	92	Public Path
PTH_039593	Halletts Way	Bacchus Marsh	P3	From Holman Crescent to No 41 Halletts Way	Left	52	Reserve Path
PTH_039594	Halletts Way	Bacchus Marsh	P3	South-East of Roadabout at Halletts Way and McLachlan Street	Right	28	Public Path
PTH_039820	Halletts Way	Bacchus Marsh	P3	From Connor Street to Watt Court	Right	111	Public Path
PTH_039821	Halletts Way	Bacchus Marsh	P3	From Watt Court to Service Road	Right	82	Public Path
PTH_039822	Halletts Way	Bacchus Marsh	P3	From No 63 Halletts Way to Service Road	Left	14	Public Path
PTH_039952	Halletts Way	Darley	P3	From Ramsay Crescent to Links Road	Right	712	Public Path
PTH_039953	Halletts Way	Darley	P3	From No 50 North of Telford Court to Links Road	Left	612	Public Path
PTH_040968	Halletts Way	Darley	P3	From Grey Street to Durham Street	Left	429	Public Path
PTH_041892	Halletts Way	Bacchus Marsh	P3	From Werribee Vale Road to end of Bridge	Left	0	Public Path
PTH_041893	Halletts Way	Bacchus Marsh	P3	From Werribee Vale Road to end of Bridge	Right	0	Reserve Path
PTH_041895	Halletts Way	Bacchus Marsh	P3	From across No 12 Halletts Way to Holman Crescent	Left	240	Reserve Path
PTH_041896	Halletts Way	Bacchus Marsh	P3	From Bridge to No 12 Halletts Way	Right	524	Public Path
PTH_041900	Halletts Way	Bacchus Marsh	P4	From Halletts Way to River	In Reserve	102	Reserve Path
PTH_041901	Halletts Way	Bacchus Marsh	P4	From Footpath under Bridge	In Reserve	58	Reserve Path
PTH_043681	Halletts Way	Bacchus Marsh	P3	From Freeway Overpass to Holts Lane	Left	293	Public Path
PTH_043682	Halletts Way	Bacchus Marsh	P3	From 109 Halletts Way to Freeway Overpass	Left	230	Public Path
PTH_043683	Halletts Way	Bacchus Marsh	P3	From Burbidge Drive to 109 Halletts Way	Left	41	Public Path
PTH_044318	Halletts Way	Bacchus Marsh	P3	From Bridge to Adelong Way	Left	100	Reserve Path
PTH_044320	Halletts Way	Bacchus Marsh	P3	From Adelong Way to Concrete Section	Left	390	Public Path
PTH_047093	Halletts Way	Bacchus Marsh	P3	From Earl Street to McLachlan Street	Right	63	Public Path
PTH_047094	Halletts Way	Bacchus Marsh	P3	From Emmett Street to Earl Street	Right	78	Public Path
PTH_047095	Halletts Way	Bacchus Marsh	P3	From end of Guard Rail to Emmett Street	Right	74	Public Path
PTH_146787	Halletts Way	Darley	P3	From Ramsay Crescent to Telford Court	Left	123	Public Path
PTH_146790	Halletts Way	Darley	P3	From Telford Court to Reserve	Left	55	Reserve Path
PTH_146961	Halletts Way	Bacchus Marsh	P3	From Carey Crescent to Clifton Drive	Right	202	Public Path
PTH_002550	Hamilton Court	Bacchus Marsh	P3	From Clifton Drive to end	Left	105	Public Path
PTH_006315	Hamish Road	Darley	P3	From Holts Lane to No 13 Hamish Road	Left	177	Public Path
PTH_006316	Hamish Road	Darley	P3	From Holts Lane to No 26 Hamish Road	Right	218	Public Path
PTH_148064	Hamish Road	Darley	P3	From number 13 Hamish Road to Holts Lane	Left	215	Public Path
PTH_148065	Hamish Road	Darley	P3	From number 26 Hamish Road to Holts Lane	Right	242	Public Path
PTH_151047	Hammond Circuit Recreation Reserve	Hopetoun Park	P4	In Reserve from Selby Court to Hammond Circuit	In Reserve	149	Reserve Path
PTH_043917	Harkness Road	Maddingley	P3	From Godfrey Ridge to number 21 Harkness Road	Left	166	Public Path
PTH_147486	Harkness Road	Maddingley	P3	From number 24 Harkness Road to number 40	Right	178	Public Path
PTH_147487	Harkness Road	Maddingley	P3	From number 21 Harkness Road to number 47	Left	193	Public Path

REGISTER OF PUBLIC PATHS

Asset ID	Road Name	Locality	Hierarchy	Location Description	Side	Segment Length (m)	Path Type
PTH_147833	Harkness Road	Maddingley	P3	From number 47 Harkness Road to Ladhams Way	Left	92	Public Path
PTH_147836	Harkness Road	Maddingley	P3	From number 40 Harkness Road to Ladhams Way	Right	119	Public Path
PTH_148694	Harkness Road	Maddingley	P4	Within Reserve between Harkness and Godfrey Road	In Reserve	55	Reserve Path
PTH_002551	Harry Vallence Drive	Maddingley	P3	From Griffith Street to Duval Drive	Left	86	Public Path
PTH_002552	Harry Vallence Drive	Maddingley	P3	From Duval Drive to Harry Vallence Drive	Left	202	Public Path
PTH_002553	Harry Vallence Drive	Maddingley	P3	Between Griffith Street and Tess Court	Left	211	Public Path
PTH_002554	Harry Vallence Drive	Maddingley	P3	Between Griffith Street and Harry Vallence Drive	Right	273	Public Path
PTH_002555	Harry Vallence Drive	Maddingley	P3	Between Harry Vallence Drive and Tess Court	Right	134	Public Path
PTH_002556	Harry Vallence Drive	Maddingley	P3	From Tess Court to Sonny Close	Right	79	Reserve Path
PTH_002557	Harry Vallence Drive	Maddingley	P3	From Sonny Close to Doolan Street	Right	86	Public Path
PTH_002558	Harry Vallence Drive	Maddingley	P3	From Sonny Close to Dewar Crescent	Left	72	Public Path
PTH_148811	Harry Vallence Reserve	Maddingley	P4	Within reserve around circular lawn and inbetween playgrounds and shelters	In Reserve	200	Reserve Path
PTH_003105	Hartley Court	Bacchus Marsh	P3	From Dickson Street to end	Right	157	Public Path
PTH_039839	Hartog Grove	Darley	P3	From Riverbend Drive to No 5 Hartog Grove	Left	39	Public Path
PTH_041066	Hartog Grove	Darley	P3	From No 5 to No 17 Hartog Grove	Left	100	Public Path
PTH_006083	Harvest Home Road	Darley	P3	From Fitzroy Street to No 6 Harvest Home Road	Right	39	Public Path
PTH_006115	Harvest Home Road	Darley	P3	From No 4 to No 16 Harvest Home Road	Right	110	Public Path
PTH_041729	Harvest Home Road	Darley	P3	From No 16 Harvest Home Road to Riverbend Drive	Right	44	Public Path
PTH_003121	Harvey Street Reserve	Darley	P3	From Harvey Street to Davies Street	In Reserve	79	Reserve Path
PTH_042699	Hawkins Way	Maddingley	P3	From Stonehill Drive to Crowe Street	Left	112	Public Path
PTH_002832	Hegarty Place	Maddingley	P3	From Darcy Street to Slack Mews	Left	130	Public Path
PTH_002833	Hegarty Place	Maddingley	P3	From Darcy Street to Slack Mews	Right	142	Public Path
PTH_002840	Hilda Street	Darley	P3	From Tate Street to Morven Road	Left	183	Public Path
PTH_040575	Hilton Rise	Bacchus Marsh	P3	From Cromarty Circuit to No 6 Hilton Rise	Right	23	Public Path
PTH_003116	Hine Court	Darley	P4	From Hobler Place to Mcleod Drive	In Reserve	188	Reserve Path
PTH_002904	Hogan Road	Ballan	P3	From Blake Court to No 34 Hogan Road	Right	46	Public Path
PTH_002905	Hogan Road	Ballan	P3	From Densley Street to Moorabool Drive	Right	146	Public Path
PTH_002906	Hogan Road	Ballan	P3	From Moorabool Drive to Blake Court	Right	96	Public Path
PTH_003126	Hogan Road	Ballan	P3	From No 44 to No 56 Hogan Road	Right	147	Public Path
PTH_038964	Hogan Road	Ballan	P3	From No 56 Hogan Road to Fitch Court	Right	47	Public Path
PTH_038965	Hogan Road	Ballan	P3	From No 28 to 44 Hogan Road	Right	152	Public Path
PTH_043742	Hogan Road	Ballan	P3	From Fitch Court to number 64 Hogan Road	Right	46	Public Path
PTH_148692	Hogan Road	Ballan	P3	From number 64 Hogan Road to Luis Street	Right	44	Public Path
PTH_041451	Hollis Crescent	Bacchus Marsh	P3	From Sublime Point Road to Coghlan Drive	Left	123	Public Path
PTH_041452	Hollis Crescent	Bacchus Marsh	P3	From Sublime Point Road to Coghlan Drive	Right	117	Public Path
PTH_044019	Hollyhoke Drive	Maddingley	P3	From Stonehill Drive to Gisbon Way	Left	63	Public Path
PTH_044020	Hollyhoke Drive	Maddingley	P3	From Gisbon Way to Adams Way	Left	127	Public Path
PTH_044021	Hollyhoke Drive	Maddingley	P3	From Adams Way to end	Left	43	Public Path
PTH_044022	Hollyhoke Drive	Maddingley	P3	From Murcott Road to end	Right	15	Public Path
PTH_044025	Hollyhoke Drive	Maddingley	P3	From Stonehill Drive to Murcott Road	Right	237	Public Path
PTH_046973	Hollyhoke Drive	Maddingley	P3	From Lot Number 2148 to end	Left	97	Public Path
PTH_046974	Hollyhoke Drive	Maddingley	P3	From Lot Number 2148 to Knight Street	Right	47	Public Path
PTH_046975	Hollyhoke Drive	Maddingley	P3	From Knight Street to end of works	Right	33	Public Path
PTH_151379	Hollyhoke Drive	Maddingley	P3	From Rawlinson Street to McCormacks Road	Left	95	Public Path
PTH_151382	Hollyhoke Drive	Maddingley	P3	From Rawlinson Street to number 52 Hollyhoke Drive	Right	81	Public Path
PTH_149751	Hollyhoke Drive Reserve	Maddingley	P4	From the beginning of the reserve to the end	In Reserve	32	Reserve Path
PTH_043728	Holman Crescent	Bacchus Marsh	P3	From Halletts Way to Butler Court	Left	27	Public Path
PTH_043729	Holman Crescent	Bacchus Marsh	P3	From Butler Court to Corner	Left	37	Public Path
PTH_043730	Holman Crescent	Bacchus Marsh	P3	From Corner to End	Left	282	Public Path
PTH_043731	Holman Crescent	Bacchus Marsh	P3	From Halletts Way to End at Corner	Right	88	Public Path
PTH_043732	Holman Crescent	Bacchus Marsh	P3	From 14 Holman Crescent to End	Right	272	Public Path
PTH_002559	Holts Lane	Darley	P3	West of Fredrick Street	Right	53	Public Path
PTH_002560	Holts Lane	Darley	P3	From Halletts Way to Silverdale Drive	Left	173	Public Path
PTH_002561	Holts Lane	Darley	P3	From Ross Street to Fredrick Street	Right	89	Public Path
PTH_002562	Holts Lane	Darley	P3	From Silverdale Drive to Seton Way	Left	73	Public Path
PTH_003000	Holts Lane	Darley	P2	From Gisborne Road to Taylor Drive	Right	305	Reserve Path
PTH_003001	Holts Lane	Darley	P3	From Seton Way to Ross Street	Left	139	Public Path
PTH_003002	Holts Lane	Darley	P3	From Hamish Road to Meridie Way	Left	96	Public Path
PTH_003003	Holts Lane	Darley	P3	From No 93 Holts Lane to Hamish Road	Left	94	Public Path

REGISTER OF PUBLIC PATHS

Asset ID	Road Name	Locality	Hierarchy	Location Description	Side	Segment Length (m)	Path Type
PTH_040578	Holts Lane	Darley	P3	From number 146 to number 148 Holts Lane	Right	39	Public Path
PTH_040761	Holts Lane	Darley	P3	From Meridie Way to rear of number 2 Meridie Way	Left	46	Public Path
PTH_043671	Holts Lane	Darley	P3	From No 3 to No 9D Holts Lane	Left	399	Public Path
PTH_148062	Holts Lane	Darley	P3	From Gao Circuit east entrance to Gao Circuit west entrance	Left	106	Public Path
PTH_148063	Holts Lane	Darley	P3	From Gao Circuit to Hamish Road	Left	66	Public Path
PTH_148066	Holts Lane	Darley	P3	From east entrance of Hamish Road to number 91 Holts Lane	Left	157	Public Path
PTH_148067	Holts Lane	Darley	P3	From number 1 Grandview Crescent to number 146 Holts Lane	Right	44	Public Path
PTH_148068	Holts Lane	Darley	P3	From number 126 Holts Lane to Grandview Crescent	Right	63	Public Path
PTH_148069	Holts Lane	Darley	P3	From Grandview Crescent to number 2 Grandview Crescent	Right	70	Public Path
PTH_148072	Holts Lane	Darley	P3	From Halletts Way to number 126 Holts lane	Right	191	Public Path
PTH_151353	Holts Lane	Darley	P3	From Meridie Way to Valda Crescent	Left	42	Public Path
PTH_151354	Holts Lane	Darley	P3	From rear of number 2 Meridie Way to Merdie Way	Left	94	Public Path
PTH_151356	Holts Lane	Darley	P3	From Valda Crescent to Valda Crescent	Left	66	Public Path
PTH_151357	Holts Lane	Darley	P3	From Valda Crescent to Halletts Way	Left	103	Public Path
PTH_047135	Horseshoe Circuit	Bacchus Marsh	P3	From begining of Circuit completely around	Right	200	Public Path
PTH_047136	Horseshoe Circuit	Bacchus Marsh	P3	At back of Circuit heading East	Left	25	Public Path
PTH_003088	Inglis Court	Ballan	P3	From Old Melbourne Road to end	Right	71	Public Path
PTH_041747	Inglis Court	Ballan	P3	From Inglis Street to Unit 7/173 Inglis Street	Left	37	Public Path
PTH_041748	Inglis Court	Ballan	P3	South-East of Inglis Court	Left	7	Public Path
PTH_002907	Inglis Street	Ballan	P3	From Cowie Street to Bradshaw Street	Right	200	Public Path
PTH_002909	Inglis Street	Ballan	P3	From Cowie Street to Inglis Court	Left	172	Public Path
PTH_002910	Inglis Street	Ballan	P1	From Duncan Street to Stead Street	Left	237	Public Path
PTH_002911	Inglis Street	Ballan	P1	From Fisken Street to Cowie Street	Left	236	Public Path
PTH_002912	Inglis Street	Ballan	P1	From Fisken Street to Cowie Street	Right	232	Public Path
PTH_002913	Inglis Street	Ballan	P3	From Inglis Street to Old Geelong Road	Left	241	Public Path
PTH_002914	Inglis Street	Ballan	P3	From Jopling Street to Windle Street	Left	227	Public Path
PTH_002915	Inglis Street	Ballan	P3	From Lay Street to Jopling Street	Left	212	Public Path
PTH_002916	Inglis Street	Ballan	P1	From Stead Street to Fisken Street	Left	226	Public Path
PTH_002917	Inglis Street	Ballan	P1	From Stead Street to Fisken Street	Right	225	Public Path
PTH_002918	Inglis Street	Ballan	P3	From Windle Street to Duncan Street	Left	228	Reserve Path
PTH_002919	Inglis Street	Ballan	P1	From Duncan Street to Stead Street	Right	204	Public Path
PTH_003055	Inglis Street	Ballan	P3	From Old Geelong Road heading to Crook Court	Left	45	Public Path
PTH_003056	Inglis Street	Ballan	P3	From Old Geelong Road to No 403 Old Melbourne Road	Left	196	Public Path
PTH_003090	Inglis Street	Ballan	P3	From Old Melbourne Road to Sunline Court	Right	39	Public Path
PTH_003091	Inglis Street	Ballan	P3	From Sunline Court to Ingliston Road	Right	37	Public Path
PTH_003147	Inglis Street	Ballan	P3	From Lay Street to Sunline Court	Left	93	Public Path
PTH_039158	Inglis Street	Ballan	P3	From Ingliston Road to rear of No 1 Sunline Court	Left	130	Public Path
PTH_040760	Inglis Street	Ballan	P3	From Inglis Street to rear No 121 Inglis Street	In Reserve	30	Reserve Path
PTH_046892	Inglis Street	Ballan	P3	From Old Geelong Road to Crook Court	Left	114	Public Path
PTH_046893	Inglis Street	Ballan	P3	From number 1 to Crook Court	Left	42	Public Path
PTH_047457	Inglis Street	Ballan	P1	Front of No 110 Inglis Street	Right	21	Public Path
PTH_047458	Inglis Street	Ballan	P1	Front of No 114 Inglis Street	Right	16	Public Path
PTH_047459	Inglis Street	Ballan	P1	From No 116A to No 116D Inglis Street	Right	22	Public Path
PTH_047460	Inglis Street	Ballan	P1	Front of No 118 Inglis Street	Right	10	Public Path
PTH_047461	Inglis Street	Ballan	P1	From No 120 to No 122 Inglis Street	Right	28	Reserve Path
PTH_047462	Inglis Street	Ballan	P1	From No 124 to No 128 Inglis Street	Right	18	Reserve Path
PTH_047463	Inglis Street	Ballan	P1	From No 1/130 to No 1/132 Inglis Street	Right	23	Reserve Path
PTH_047464	Inglis Street	Ballan	P1	From No 2/132 Inglis Street to Fisken Street	Right	36	Public Path
PTH_047465	Inglis Street	Ballan	P1	From Stead Street to No 113 Inglis Street	Left	33	Public Path
PTH_047466	Inglis Street	Ballan	P1	Front No 115 Inglis Street	Left	17	Public Path
PTH_047467	Inglis Street	Ballan	P1	From No 117 to No 119 Inglis Street	Left	27	Public Path
PTH_047468	Inglis Street	Ballan	P1	Front No 121 Inglis Street	Left	11	Public Path
PTH_047469	Inglis Street	Ballan	P1	From No 123 to No 125 Inglis Street	Left	21	Public Path
PTH_047470	Inglis Street	Ballan	P1	Front No 125A Inglis Street	Left	1	Public Path
PTH_047471	Inglis Street	Ballan	P1	From No 127 to No 129 Inglis Street	Left	22	Public Path
PTH_047472	Inglis Street	Ballan	P1	From No 131A to Fisken Street	Left	39	Public Path
PTH_047484	Inglis Street	Ballan	P1	From Fisken Street to No 139 Inglis Street	Left	44	Public Path
PTH_047485	Inglis Street	Ballan	P1	From No 139 to No 151 Inglis Street	Left	47	Public Path
PTH_047486	Inglis Street	Ballan	P1	Front No 151 Inglis Street	Left	30	Public Path

REGISTER OF PUBLIC PATHS

Asset ID	Road Name	Locality	Hierarchy	Location Description	Side	Segment Length (m)	Path Type
PTH_047487	Inglis Street	Ballan	P1	Front No 155 Inglis Street	Left	6	Public Path
PTH_047488	Inglis Street	Ballan	P1	Front No 157 Inglis Street	Left	11	Public Path
PTH_047489	Inglis Street	Ballan	P1	Front No 159 Inglis Street	Left	14	Public Path
PTH_047490	Inglis Street	Ballan	P1	From Fisken Street to No 140 Inglis Street	Right	39	Public Path
PTH_047491	Inglis Street	Ballan	P1	Front 142 Inglis Street	Right	16	Public Path
PTH_047492	Inglis Street	Ballan	P1	From No 146A to No 2/148A Inglis Street	Right	19	Public Path
PTH_047493	Inglis Street	Ballan	P1	From No 2/148B to No 154 Inglis Street	Right	49	Public Path
PTH_047494	Inglis Street	Ballan	P1	From No 156 to No 160 Inglis Street	Right	40	Public Path
PTH_039527	Ingliston Road	Ballan	P3	From Old Melbourne Road to Jasmine Crescent	Right	77	Public Path
PTH_039528	Ingliston Road	Ballan	P3	From North Entrance to South Entrance of Jasmine Crescent	Right	88	Public Path
PTH_003132	Iredell Court	Darley	P3	From Hilda Street to end	Left	87	Public Path
PTH_003072	Janette Court	Darley	P3	From Janette Court	In Reserve	33	Reserve Path
PTH_039950	Janette Court	Darley	P3	From Grantleigh Drive to No 5 Janette Court	Left	135	Public Path
PTH_039529	Jasmine Crescent	Ballan	P3	From No 4 to 6 Jasmine Crescent	Right	41	Public Path
PTH_039530	Jasmine Crescent	Ballan	P3	From No 1 to 3 Jasmine Crescent	Left	41	Public Path
PTH_039531	Jasmine Crescent	Ballan	P3	From No 15 to 17 Jasmine Crescent	Left	41	Public Path
PTH_039532	Jasmine Crescent	Ballan	P3	From No 34 to 36 Jasmine Crescent	Right	43	Public Path
PTH_041089	Jasmine Crescent	Ballan	P3	From No 6 to No 34 Jasmine Crescent	Right	161	Public Path
PTH_041090	Jasmine Crescent	Ballan	P3	From No 5 to No 13 Jasmine Crescent	Left	116	Public Path
PTH_041091	Jasmine Crescent	Ballan	P3	From Jasmine Crescent to Sunline Court	In Reserve	61	Reserve Path
PTH_002563	Jeffreys Court	Bacchus Marsh	P3	From Carey Crescent to end	Left	84	Public Path
PTH_003104	Joan Court	Bacchus Marsh	P3	From Dickson Street to end	Left	58	Public Path
PTH_147847	Jonathan Drive	Darley	P3	Gisborne Road to end of carpark	Right	50	Public Path
PTH_147848	Jonathan Drive	Darley	P3	From number 1 Jonathan Drive to Packham Court	Left	78	Public Path
PTH_147849	Jonathan Drive	Darley	P3	From Packham Court to Edwards Court	Left	339	Public Path
PTH_147850	Jonathan Drive	Darley	P3	From Edwards Court to Taylor Drive	Left	343	Public Path
PTH_151048	Jonathan Drive Recreation Reserve	Darley	P3	In Reserve leading to Playgrouind	In Reserve	75	Reserve Path
PTH_002878	Jonathan Drive Reserve	Darley	P4	From Jonathan Drive to Grey Street	In Reserve	44	Reserve Path
PTH_041114	Jonathan Drive Reserve	Darley	P3	From Jonathan Drive to Taylor Drive	In Reserve	176	Reserve Path
PTH_041115	Jonathan Drive Reserve	Darley	P3	From Taylor Drive to Holts Lane	In Reserve	98	Reserve Path
PTH_002920	Jopling Street	Ballan	P3	From Edols Street to Inglis Street	Left	217	Public Path
PTH_040757	Jopling Street	Ballan	P3	From Edols Street to Steiglitz Street	Right	103	Public Path
PTH_002564	Judann Court	Darley	P3	From Grantleigh Drive to end	Left	133	Public Path
PTH_043199	Keddell Place	Maddingley	P3	From No 2 to No 10 Keddell Place	Right	82	Reserve Path
PTH_002565	Keith Court	Darley	P3	From Silverdale Drive to end	Right	90	Reserve Path
PTH_002566	Kelvin Way	Darley	P3	From Leonard Drive to Douglas Close	Right	122	Reserve Path
PTH_002567	Kent Court	Darley	P3	From Fitzroy Street to end	Left	82	Reserve Path
PTH_002568	Kerr Street	Bacchus Marsh	P3	From Lyle Street to Shea Street	Right	82	Reserve Path
PTH_003004	Kerr Street	Bacchus Marsh	P3	From Shea Street to Lyle Street	Right	85	Reserve Path
PTH_044207	Killara Circuit	Bacchus Marsh	P3	From Adelong Way to Carinya Street	Left	91	Reserve Path
PTH_044365	Killara Circuit	Bacchus Marsh	P3	From Adelong Way to Adelong Way	Right	462	Public Path
PTH_044366	Killara Circuit	Bacchus Marsh	P3	From start of Footpath to Adelong Way	Left	171	Public Path
PTH_002569	King Street	Bacchus Marsh	P3	From Clarinda Street to end	Left	143	Public Path
PTH_002570	King Street	Bacchus Marsh	P3	From Clarinda Street to Queens Crescent	Right	97	Public Path
PTH_046976	Knight Street	Maddingley	P3	From Hollyhoke Drive to end of works	Right	123	Public Path
PTH_046977	Knight Street	Maddingley	P3	From Hollyhoke Drive to end of works	Left	123	Public Path
PTH_044369	Kyeamba Circuit	Bacchus Marsh	P3	From Adelong Way to end	Left	115	Public Path
PTH_044370	Kyeamba Circuit	Bacchus Marsh	P3	From Adelong Way to Adelong Way	Right	304	Public Path
PTH_044372	Kyeamba Circuit	Bacchus Marsh	P3	From Kyeamba Circuit to Adelong Way	Left	148	Public Path
PTH_003029	Kyle Way	Bacchus Marsh	P3	From Clifton Drive to Maisie Court	Right	114	Public Path
PTH_003034	Kyle Way	Bacchus Marsh	P3	From Clifton Drive to Maisie Court	Left	78	Public Path
PTH_003035	Kyle Way	Bacchus Marsh	P3	From Maisie Court to end	Left	82	Public Path
PTH_003036	Kyle Way	Bacchus Marsh	P3	From Maisie Court to end	Right	92	Public Path
PTH_002970	Kyle Way Reserve	Bacchus Marsh	P3	From Mccullagh Street to Kyle Way	In Reserve	60	Reserve Path
PTH_002571	Labilliere Street	Maddingley	P2	From Grant Street to Carpark entrance	Left	129	Public Path
PTH_002572	Labilliere Street	Maddingley	P2	From Carpark to Franklin Street	Left	119	Public Path
PTH_002573	Labilliere Street	Maddingley	P2	From Grant Street to Lodge Street	Right	194	Public Path
PTH_002575	Labilliere Street	Maddingley	P2	From Lodge Street to Franklin Street	Right	103	Public Path
PTH_002823	Labilliere Street	Maddingley	P2	From Franklin Street to McCrae Street	Left	124	Public Path

REGISTER OF PUBLIC PATHS

Asset ID	Road Name	Locality	Hierarchy	Location Description	Side	Segment Length (m)	Path Type
PTH_039405	Labilliere Street	Maddingley	P2	Outside YMCA Carpark	Left	53	Reserve Path
PTH_043922	Ladhams Way	Maddingley	P3	From Stonehill Drive to number 4 Ladhams Way	Right	32	Reserve Path
PTH_147485	Ladhams Way	Maddingley	P3	From number 4 Ladhams Way to number 20	Right	142	Reserve Path
PTH_147828	Ladhams Way	Maddingley	P3	From number 20 Ladhams Way to Harkness Road	Right	154	Reserve Path
PTH_147830	Ladhams Way	Maddingley	P3	From Harkness Road to end	Right	300	Reserve Path
PTH_150258	Lal Lal Falls Recreation Reserve	Lal Lal	P4	From carpark to rotunder, toilet block and viewing platform	In Reserve	312	Reserve Path
PTH_002921	Lay Street	Ballan	P3	From Walsh Street to Atkinson Street	Right	90	Public Path
PTH_002576	Leahy Street	Maddingley	P3	From Darcy Street to Nixon Court	Left	78	Public Path
PTH_002577	Leahy Street	Maddingley	P3	From Darcy Street to Tilley Drive	Right	126	Public Path
PTH_002578	Leahy Street	Maddingley	P3	From Nixon Court to Tilley Drive	Left	187	Public Path
PTH_047132	Leila Court	Bacchus Marsh	P3	From Gisborne Road to Court Bowl	Right	166	Public Path
PTH_047133	Leila Court	Bacchus Marsh	P3	At back of Court Bowl in front of Number 10 Leila Court	Right	22	Public Path
PTH_047134	Leila Court	Bacchus Marsh	P3	From Number 9 Leila Court to Horseshoe Circuit	Left	65	Public Path
PTH_002579	Leonard Drive	Darley	P3	From Ruby Place to Kelvin Way	Left	169	Public Path
PTH_002580	Leonard Drive	Darley	P3	From Dundas Street to Ruby Place	Left	100	Public Path
PTH_002582	Leonard Drive	Darley	P3	From Kelvin Way to Nelson Street	Left	100	Public Path
PTH_003139	Lerderderg Children's Centre	Darley	P2	Within School Carpark	In Car Park	45	Public Path
PTH_003071	Lerderderg River Reserve	Darley	P4	From Links Road to end	In Reserve	381	Reserve Path
PTH_006148	Lerderderg River Walking Track	Darley	P4	From No 21 Riverbend Drive along River to No 47 Riverbend Drive	In Reserve	522	Reserve Path
PTH_043350	Lerderderg River Walking Track	Darley	P4	From Pedestrian Bridge to Car Park	In Reserve	408	Reserve Path
PTH_043351	Lerderderg River Walking Track	Darley	P4	From Footpath to Footpath	In Reserve	24	Reserve Path
PTH_043352	Lerderderg River Walking Track	Darley	P4	From Gisborne Road to River	In Reserve	216	Reserve Path
PTH_043363	Lerderderg River Walking Track	Darley	P4	From Holts Lane to 65m past the second culvert	In Reserve	200	Reserve Path
PTH_043364	Lerderderg River Walking Track	Darley	P4	From 65m past the second culvert to Pedestrian Bridge	In Reserve	196	Reserve Path
PTH_002583	Lerderderg Street	Bacchus Marsh	P3	From Dickie Street to Crook Street	Left	57	Reserve Path
PTH_002584	Lerderderg Street	Bacchus Marsh	P2	From Gisborne Road to St Bernard's School Gate	Left	56	Public Path
PTH_002585	Lerderderg Street	Bacchus Marsh	P2	Between Gell Street and Young Street	Right	151	Public Path
PTH_002587	Lerderderg Street	Bacchus Marsh	P2	From Gisborne Road to Gell Street	Right	121	Public Path
PTH_002588	Lerderderg Street	Bacchus Marsh	P2	From Gisborne Road to George Street	Left	227	Public Path
PTH_002589	Lerderderg Street	Bacchus Marsh	P2	From Young Street to Crook Street	Right	409	Public Path
PTH_002590	Lerderderg Street	Bacchus Marsh	P2	From Young Street to Dickie Street	Left	313	Public Path
PTH_002591	Lerderderg Street	Bacchus Marsh	P2	From George Street to Young Street	Left	175	Public Path
PTH_002592	Leslie Court	Bacchus Marsh	P3	From McCullagh Street to end	Right	43	Public Path
PTH_002593	Lewis Street	Darley	P3	Between Moonlight Court and Wittick Street	Right	46	Public Path
PTH_002595	Lewis Street	Darley	P3	From Nicholson Street to Moonlight Court	Right	90	Public Path
PTH_002596	Lidgett Street	Bacchus Marsh	P2	From Anderson Street to Little Court	Left	71	Public Path
PTH_002597	Lidgett Street	Bacchus Marsh	P2	From Little Court to Lyle Street	Left	96	Public Path
PTH_002598	Lidgett Street	Bacchus Marsh	P2	From Lyle Street to Shea Street	Left	118	Public Path
PTH_002599	Lidgett Street	Bacchus Marsh	P2	From Main Street to Anderson Street	Left	82	Public Path
PTH_002600	Lidgett Street	Bacchus Marsh	P2	From Main Street to Patterson Street	Right	316	Public Path
PTH_002601	Lidgett Street	Bacchus Marsh	P2	From Patterson Street to Tudball Court	Right	210	Public Path
PTH_003005	Lidgett Street	Bacchus Marsh	P2	From No 27 Lidgett Street to Little Court	Left	31	Public Path
PTH_147004	Lidgett Street	Bacchus Marsh	P2	From number 13 to number 27 Lidgett Street	Left	92	Public Path
PTH_147005	Lidgett Street Recreation Reserve	Bacchus Marsh	P4	From number 13 Lidgett Street to reserve	In Reserve	45	Reserve Path
PTH_147006	Lidgett Street Recreation Reserve	Bacchus Marsh	P4	From Lidgett Street to reserve	In Reserve	25	Reserve Path
PTH_147007	Lidgett Street Recreation Reserve	Bacchus Marsh	P4	From playground to basketball half court, within reserve	In Reserve	259	Reserve Path
PTH_147008	Lidgett Street Recreation Reserve	Bacchus Marsh	P4	From number 27 Lidgett Street to reserve	In Reserve	43	Reserve Path
PTH_147009	Lidgett Street Recreation Reserve	Bacchus Marsh	P4	From within reserve to Lyle Street	In Reserve	78	Reserve Path
PTH_003048	Light Close	Darley	P3	From Currington Crescent to end	Right	172	Public Path
PTH_003038	Lilly Pilly Court	Darley	P3	From Nicholson Street to end	Left	131	Public Path
PTH_002602	Lindsay Place	Bacchus Marsh	P3	From Carey Crescent to end	Left	119	Public Path
PTH_002877	Links Road	Darley	P2	From Cairns Drive to Robertsons Road	Right	950	Public Path
PTH_040461	Links Road	Darley	P3	North-East of Roundabout at Links Road and Halletts Way	Right	24	Public Path
PTH_040756	Links Road	Darley	P2	From Halletts Way to Darley Drive	Left	87	Public Path
PTH_151054	Links Road	Darley	P3	Robertson Street to Amstel Close	Right	124	Public Path
PTH_151056	Links Road	Darley	P3	Amstel Close to St Andrews Way	Right	439	Public Path
PTH_151057	Links Road	Darley	P3	St Andrews Way to Fairway Crescent (Includes 20m on LHS)	Right	128	Public Path
PTH_041311	Lismore Circuit	Bacchus Marsh	P3	From Rosehill Drive to No 22 Lismore Circuit	Right	140	Public Path
PTH_041350	Lismore Circuit	Bacchus Marsh	P3	From Rosehill Drive to No 48 Lismore Circuit	Left	38	Public Path

REGISTER OF PUBLIC PATHS

Asset ID	Road Name	Locality	Hierarchy	Location Description	Side	Segment Length (m)	Path Type
PTH_041351	Lismore Circuit	Bacchus Marsh	P3	From Rosehill Drive to No 33 Lismore Circuit	Right	32	Public Path
PTH_042599	Lismore Circuit	Bacchus Marsh	P3	From rear No 42 Rosehill Drive to No 33 Lismore Circuit	Left	194	Public Path
PTH_042600	Lismore Circuit	Bacchus Marsh	P3	From No 22 Lismore Circuit to Caulfield Chase	Right	137	Reserve Path
PTH_042601	Lismore Circuit	Bacchus Marsh	P3	From Caulfield Chase to No 48 Lismore Circuit	Right	78	Reserve Path
PTH_002603	Little Court	Bacchus Marsh	P3	From Lidgett Street to end	Left	129	Reserve Path
PTH_002604	Little Court	Bacchus Marsh	P3	From Lidgett Street to end	Right	124	Public Path
PTH_003039	Lobelia Court	Darley	P3	From Silverdale Drive to end	Left	68	Public Path
PTH_006116	Lomandra Avenue	Maddingley	P3	From Stonehill Drive to end	Right	78	Public Path
PTH_006117	Lomandra Avenue	Maddingley	P3	From Stonehill Drive to Bulbine Road	Left	198	Public Path
PTH_006118	Lomandra Avenue	Maddingley	P3	From Bulbine Road to Wimpara Crescent	Left	69	Public Path
PTH_038946	Lomandra Avenue	Maddingley	P3	From No 13 Lomandra Avenue to Wimpara Crescent	Right	212	Public Path
PTH_038947	Lomandra Avenue	Maddingley	P3	From Footbridge to No 13 Lomandra Avenue	In Reserve	81	Reserve Path
PTH_002854	Lone Pine Square	Bacchus Marsh	P3	From Burbidge Drive to Bend in the Road at South end	Right	109	Public Path
PTH_002855	Lone Pine Square	Bacchus Marsh	P3	From Burbidge Drive to Bend in the Road at South end	Left	107	Public Path
PTH_002856	Lone Pine Square	Bacchus Marsh	P3	From Burbidge Drive to end	Left	81	Public Path
PTH_002857	Lone Pine Square	Bacchus Marsh	P3	From Burbidge Drive to Bend in the Road at North end	Right	107	Public Path
PTH_002858	Lone Pine Square	Bacchus Marsh	P3	From Burbidge Drive to Bend in the Road at North end	Left	114	Public Path
PTH_002859	Lone Pine Square	Bacchus Marsh	P3	From No 20 to No 30 Lone Pine Square	Right	107	Public Path
PTH_002605	Long Forest Road	Long Forest	P4	From Old Western Highway to Sundew Avenue	Right	1700	Public Path
PTH_002606	Long Forest Road	Long Forest	P4	From Sundew Avenue to Moonah Drive	Right	3199	Public Path
PTH_002607	Long Forest Road	Long Forest	P4	From Moonah Drive to Diggers Rest - Coimadai Road	Right	729	Public Path
PTH_002608	Lord Street	Bacchus Marsh	P3	Between Main Street and Simpson Street	Left	44	Public Path
PTH_002609	Lord Street	Bacchus Marsh	P3	From Main Street to Simpson Street	Right	204	Public Path
PTH_003054	Lord Street	Bacchus Marsh	P3	From No 23 Lord Street to Unit 1/11 Simpson Street	Right	26	Public Path
PTH_002610	Lorna Street	Bacchus Marsh	P3	From Donald Street to Simone Road	Left	227	Public Path
PTH_002611	Lorna Street	Bacchus Marsh	P3	From Donald Street to Simone Road	Right	222	Public Path
PTH_002612	Lorraine Place	Bacchus Marsh	P3	From Dugdale Street to end	Right	211	Public Path
PTH_006082	Lucerne Way	Darley	P3	From Fitzroy Street to No 11 Allan Drive	Right	43	Public Path
PTH_039827	Lucerne Way	Darley	P3	From rear of No 11 Allan Drive to Allan Drive	Right	45	Public Path
PTH_039828	Lucerne Way	Darley	P3	From Allan Drive to rear of No 31 Riverbend Drive	Right	48	Public Path
PTH_041730	Lucerne Way	Darley	P3	From rear No 31 Riverbend Drive to Riverbend Drive	Right	44	Public Path
PTH_046837	Luis Street	Ballan	P3	From rear of number 13 Alegria Street to Alegria Street	Right	45	Public Path
PTH_046838	Luis Street	Ballan	P3	From Number 14 Alegria Street to Alegria Street	Left	45	Public Path
PTH_046839	Luis Street	Ballan	P3	From number 23 to number 33 Luis Street	Left	104	Public Path
PTH_148691	Luis Street	Ballan	P3	From Hogan Road to number 23 Luis Street	Left	207	Public Path
PTH_148693	Luis Street	Ballan	P3	From Hogan Road to rear of number 13 Alegria Street	Right	205	Public Path
PTH_003065	Lukes Link	Darley	P3	From Albert Street to Clarke Street	Right	161	Public Path
PTH_003066	Lukes Link	Darley	P3	From Albert Street to Clarke Street	Left	144	Public Path
PTH_002613	Lyle Street	Bacchus Marsh	P3	From Anderson Street to Kerr Street	Left	338	Public Path
PTH_002614	Lyle Street	Bacchus Marsh	P3	From Anderson Street to Lidgett Street	Right	464	Public Path
PTH_002615	Lyle Street	Bacchus Marsh	P3	From Kerr Street to Lidgett Street	Left	150	Public Path
PTH_002922	Lyon Place	Ballan	P3	From Myrtle Grove Road to No 10 Lyon Place	Right	107	Public Path
PTH_002923	Lyon Place	Ballan	P3	From No 7 Lyon Place to Court Bowl	Left	125	Public Path
PTH_002616	Madden Drive	Bacchus Marsh	P2	From Main Street to Watson Street	Right	119	Public Path
PTH_002617	Madden Drive	Bacchus Marsh	P2	From Mcbride Street to Wilson Place	Right	62	Public Path
PTH_002618	Madden Drive	Bacchus Marsh	P2	From Muir Street to Mcbride Street	Right	94	Public Path
PTH_002619	Madden Drive	Bacchus Marsh	P2	From Wilson Place to White Avenue	Right	83	Public Path
PTH_002620	Madden Drive	Bacchus Marsh	P2	From Watson Street to Muir Street	Right	82	Public Path
PTH_002879	Maddingley Park	Maddingley	P4	Within Park Boundary	In Reserve	1169	Reserve Path
PTH_047239	Maddingley Park	Maddingley	P4	Rear of No 7 Taverner Street	In Reserve	52	Reserve Path
PTH_002621	Maddison Circuit	Darley	P3	From Maddison Circuit to Ball Street	In Reserve	60	Reserve Path
PTH_002622	Maddison Circuit	Darley	P3	From No 2 to No 32 Maddison Circuit	Right	593	Public Path
PTH_002623	Maddison Circuit	Darley	P3	From Grey Street to Maddison Circuit	Right	62	Public Path
PTH_002624	Maddison Circuit	Darley	P3	From Grey Street to Maddison Circuit	Left	61	Public Path
PTH_002625	Maddison Circuit	Darley	P3	Between Grey Street and Ball Street	Right	97	Public Path
PTH_002626	Mahoney Court	Bacchus Marsh	P3	From Malcolm Street to end	Left	76	Public Path
PTH_002627	Mahoney Court	Bacchus Marsh	P3	From Malcolm Street to end	Right	69	Public Path
PTH_003141	Main Road	Mount Egerton	P3	From No 65 to No 69 Main Road	Left	24	Public Path
PTH_041021	Main Road	Mount Egerton	P3	From Carney Street to Reserve Road	Right	200	Public Path

REGISTER OF PUBLIC PATHS

Asset ID	Road Name	Locality	Hierarchy	Location Description	Side	Segment Length (m)	Path Type
PTH_041022	Main Road	Mount Egerton	P3	North-East of Intersection at Main Road and Reserve Road	Left	24	Public Path
PTH_002628	Main Street	Bacchus Marsh	P3	Between Ascot Avenue and Freeway Ramp	Left	108	Public Path
PTH_002629	Main Street	Bacchus Marsh	P3	From Ascot Avenue to Underbank Boulevard	Right	117	Public Path
PTH_002630	Main Street	Bacchus Marsh	P1	From Grant Street to Clarinda Street	Left	230	Public Path
PTH_002631	Main Street	Bacchus Marsh	P2	From Clarinda Street to Madden Drive	Left	110	Public Path
PTH_002632	Main Street	Bacchus Marsh	P3	From Crook Street to Pearce Street	Left	267	Public Path
PTH_002633	Main Street	Bacchus Marsh	P3	From Fiskin Street to Woolpack Street	Right	585	Public Path
PTH_002634	Main Street	Bacchus Marsh	P1	From Gell Street to Village Shopping Driveway	Left	157	Public Path
PTH_002635	Main Street	Bacchus Marsh	P1	From Village Shopping Driveway to Young Street	Left	115	Public Path
PTH_002636	Main Street	Bacchus Marsh	P1	From Gisborne Road to Church Street	Left	38	Public Path
PTH_002637	Main Street	Bacchus Marsh	P1	Around Church Street Plaza	Left	98	Public Path
PTH_002638	Main Street	Bacchus Marsh	P1	From Church Street to Gell Street	Left	126	Reserve Path
PTH_002639	Main Street	Bacchus Marsh	P1	From Graham Street to No 191 Main Street	Right	205	Public Path
PTH_002640	Main Street	Bacchus Marsh	P1	Between Gisborne Road and Graham Street	Right	197	Public Path
PTH_002641	Main Street	Bacchus Marsh	P2	From Halletts Way to O'Hagan Place	Right	514	Public Path
PTH_002643	Main Street	Bacchus Marsh	P2	From Lidgett Street to Stamford Close	Left	126	Public Path
PTH_002644	Main Street	Bacchus Marsh	P2	From Lord Street to Fiskin Street	Right	210	Public Path
PTH_002645	Main Street	Bacchus Marsh	P2	From Ohagan Place to Madden Drive	Right	328	Reserve Path
PTH_002646	Main Street	Bacchus Marsh	P2	From Lidgett Street to Ohagan Place	Right	225	Reserve Path
PTH_002647	Main Street	Bacchus Marsh	P2	From Gisborne Road to Stamford Close	Right	253	Public Path
PTH_002648	Main Street	Bacchus Marsh	P2	From Young Street to Crook Street	Left	413	Public Path
PTH_002886	Main Street	Bacchus Marsh	P1	From Lord Street to Former Community Hub Driveway	Left	161	Public Path
PTH_002924	Main Street	Gordon	P3	From No 74 Main Street to Palmerston Street	Right	95	Public Path
PTH_002925	Main Street	Gordon	P3	From Lyndhurst Street to Russell Street	Left	82	Public Path
PTH_002926	Main Street	Gordon	P3	From Palmerston Street to Old Western Highway	Right	162	Public Path
PTH_003142	Main Street	Myrniong	P3	From Hardy Street to Muddy Lane	Left	128	Public Path
PTH_006301	Main Street	Myrniong	P4	From Short Street to Riverbank	Right	623	Public Path
PTH_039823	Main Street	Bacchus Marsh	P3	South-East of Roundabout at Halletts Way and Main Street	Right	28	Public Path
PTH_047198	Main Street	Gordon	P3	From No 68 to No 72 Main Street	Right	40	Public Path
PTH_047199	Main Street	Gordon	P3	Front of No 68 Main Street	Right	13	Public Path
PTH_047200	Main Street	Gordon	P3	From Lyndhurst Street to No 68 Main Street	Right	88	Public Path
PTH_047205	Main Street	Gordon	P3	North-East of Intersection at Main Street and Lyndhurst Street	Right	18	Public Path
PTH_047206	Main Street	Gordon	P3	From Russell Street to No 69A Mains Street	Left	30	Public Path
PTH_047211	Main Street	Gordon	P3	Front of No 68 Main Street	Right	12	Public Path
PTH_047212	Main Street	Gordon	P3	Adjacent No 46 Russell Street	Left	20	Public Path
PTH_150190	Main Street	Gordon	P3	Stanley Street to Lyndhurst Street	Left	216	Public Path
PTH_002981	Maisie Court	Bacchus Marsh	P3	From Kyle Way to end	Left	154	Public Path
PTH_002649	Malcolm Street	Bacchus Marsh	P3	From Mahoney Court to Manly Court	Left	74	Public Path
PTH_002650	Malcolm Street	Bacchus Marsh	P3	From Manly Court to Crook Street	Left	216	Public Path
PTH_002651	Malcolm Street	Bacchus Marsh	P3	From Young Street to Crook Street	Right	413	Public Path
PTH_003006	Malcolm Street	Bacchus Marsh	P3	From Young Street to Mahoney Court	Left	173	Public Path
PTH_002652	Manly Court	Bacchus Marsh	P3	From Malcolm Street to end	Left	71	Public Path
PTH_002653	Manly Court	Bacchus Marsh	P3	From Malcolm Street to end	Right	71	Public Path
PTH_002654	Manning Boulevard	Darley	P3	Between 37 and 51 Manning Boulevard	Left	463	Public Path
PTH_040755	Manning Boulevard	Darley	P3	From No 51 to No 69 Manning Boulevard	Left	400	Public Path
PTH_146795	Manning Boulevard	Darley	P3	From number 67 Manning Boulevard to Natasha Close	left	147	Public Path
PTH_146797	Manning Boulevard	Darley	P3	From Natasha Close to Panoramic Close	Left	322	Public Path
PTH_146798	Manning Boulevard	Darley	P3	From Natasha Close to Gum Tree Terrace	Right	178	Public Path
PTH_146799	Manning Boulevard	Darley	P3	From Gum Tree Terrace to number 84 Manning Boulevard	Right	188	Reserve Path
PTH_146802	Manning Boulevard	Darley	P3	North section of Roundabout	Left	81	Public Path
PTH_002655	Manor Street	Bacchus Marsh	P2	Between Young Street and Crook Street	Left	133	Public Path
PTH_002656	Manor Street	Bacchus Marsh	P3	Between Young Street and Crook Street	Left	183	Public Path
PTH_002657	Manor Street	Bacchus Marsh	P3	Between Young Street and Crook Street	Right	406	Public Path
PTH_151086	MARC Stadium	Maddingley	P2	Around the stadium and out through the carpark	In Reserve	346	Reserve Path
PTH_002658	Margaret Drive	Bacchus Marsh	P3	From Grant Street to Shelly Court	Left	65	Public Path
PTH_002927	Martin Street	Blackwood	P3	North of Golden Point Road	Right	25	Public Path
PTH_002928	Martin Street	Blackwood	P3	North of Golden Point Road	Left	75	Public Path
PTH_002964	Martin Street	Blackwood	P3	From No 15 to No 29 Martin Street	Left	31	Public Path
PTH_151712	Martin Street	Blackwood	P3	From Golden Point Road to Terrill Street	Right	240	Public Path

REGISTER OF PUBLIC PATHS

Asset ID	Road Name	Locality	Hierarchy	Location Description	Side	Segment Length (m)	Path Type
PTH_002887	Martin Street Community Hall	Blackwood	P4	From Martin Street to Community Hall Entrance	In Reserve	76	Reserve Path
PTH_002659	Masons Lane	Bacchus Marsh	P2	From Gisborne Road to Donald Street	Right	42	Public Path
PTH_002660	Masons Lane	Bacchus Marsh	P2	From Donald Street to Simone Road	Right	248	Public Path
PTH_002661	Masons Lane	Bacchus Marsh	P2	From Younger Street to Simone Road	Left	95	Public Path
PTH_002662	Masons Lane	Bacchus Marsh	P2	From Donald Street to Younger Street	Left	178	Public Path
PTH_003124	Masons Lane	Bacchus Marsh	P2	From Gisborne Road to end	Left	21	Public Path
PTH_151068	Masons Lane	Bacchus Marsh	P2	From Gisborne Road to Donald Street	Left	34	Public Path
PTH_151069	Masons Lane	Bacchus Marsh	P2	From Boyd Street to Gisborne Road	Left	100	Public Path
PTH_151070	Masons Lane	Bacchus Marsh	P2	From George Street to Boyd Street	Left	98	Public Path
PTH_151071	Masons Lane	Bacchus Marsh	P2	From Young Street to George Street	Left	115	Public Path
PTH_002828	Masons Lane Reserve	Bacchus Marsh	P4	Around the Oval at Masons Lane Reserve	In Reserve	604	Reserve Path
PTH_041113	Masons Lane Reserve	Bacchus Marsh	P4	From Service Road to Masons Lane	In Reserve	255	Reserve Path
PTH_002663	McBride Street	Bacchus Marsh	P3	From Madden Drive to Wilson Place	Right	128	Public Path
PTH_002664	McBride Street	Bacchus Marsh	P3	From Madden Drive to Wilson Place	Left	116	Public Path
PTH_040819	McCormacks Road	Bacchus Marsh	P3	From O'Leary Way to Gladman Road	Right	144	Public Path
PTH_040820	McCormacks Road	Bacchus Marsh	P3	From Gladman Road to Oliver Way	Right	159	Public Path
PTH_040821	McCormacks Road	Bacchus Marsh	P3	From Oliver Way to No 54 McCormacks Road	Right	227	Reserve Path
PTH_043904	McCormacks Road	Maddingley	P3	From Number 54 to Cosgrove Drive	Right	57	Public Path
PTH_151381	McCormacks Road	Maddingley	P3	From Cosgrove Street to Hollyhoke Drive	Right	333	Public Path
PTH_151383	McCormacks Road	Maddingley	P3	From Roundabout to Hollyhoke Drive	Left	940	Public Path
PTH_150249	McCrae Street	Maddingley	P3	Labilliere Street to 14 McCrae Street	Right	46	Public Path
PTH_002665	McCullagh Street	Bacchus Marsh	P3	From Finnin Street to Leslie Court	Left	94	Public Path
PTH_002666	McCullagh Street	Bacchus Marsh	P3	From Leslie Court to end	Left	333	Public Path
PTH_002969	McCullagh Street	Bacchus Marsh	P3	From Finnin Street to McCullagh Street	Right	118	Public Path
PTH_002667	McFarland Street	Bacchus Marsh	P2	From George Street to Young Street	Left	70	Public Path
PTH_002668	McFarland Street	Bacchus Marsh	P2	From George Street to Young Street	Left	107	Reserve Path
PTH_002670	McFarland Street	Bacchus Marsh	P2	From George Street to Young Street	Right	168	Reserve Path
PTH_002671	McFarland Street	Bacchus Marsh	P2	From Gisborne Road to George Street	Left	200	Reserve Path
PTH_002672	McFarland Street	Bacchus Marsh	P2	From Gisborne Road to George Street	Right	229	Public Path
PTH_002673	McFarland Street	Bacchus Marsh	P2	From Young Street to end	Left	85	Public Path
PTH_002867	McFarland Street	Bacchus Marsh	P2	From Young Street to end	Right	77	Public Path
PTH_039590	McLachlan Street	Bacchus Marsh	P3	From Halletts Way to No 37 McLachlan Street	Left	241	Public Path
PTH_039591	McLachlan Street	Bacchus Marsh	P3	From Halletts Way to No 26 McLachlan Street	Right	215	Public Path
PTH_040788	McLachlan Street	Bacchus Marsh	P3	From No 26 McLachlan Street to Earl Street	Right	28	Public Path
PTH_040792	McLachlan Street	Bacchus Marsh	P3	From No 37 to No 47 McLachlan Street	Left	70	Public Path
PTH_040793	McLachlan Street	Bacchus Marsh	P3	From Earl Street to Emmett Street	Right	45	Public Path
PTH_041453	McLachlan Street	Bacchus Marsh	P3	From No 47 McLachlan Street to Coghlan Drive	Left	134	Public Path
PTH_041454	McLachlan Street	Bacchus Marsh	P3	From Emmet Street to Coghlan Drive	Right	91	Public Path
PTH_043370	McLachlan Street	Bacchus Marsh	P3	From Coghlan Drive to Bird Avenue	Left	127	Public Path
PTH_043371	McLachlan Street	Bacchus Marsh	P3	From Bird Avenue to Pinnacle Point Road	Left	185	Public Path
PTH_043372	McLachlan Street	Bacchus Marsh	P3	From Coghlan Drive to Pinnacle Point Road	Right	318	Public Path
PTH_002674	McLennan Avenue	Maddingley	P3	From No 25 to No 27 McLennan Avenue	Right	85	Public Path
PTH_002675	McLennan Avenue	Maddingley	P3	From No 27 to No 20 McLennan Avenue	Right	138	Public Path
PTH_002676	McLennan Avenue	Maddingley	P3	From No 20 to McLennan Avenue to Darcy Street	Right	109	Public Path
PTH_043743	McLeod Drive	Darley	P3	From Nicholson Street to McLeod Drive	In Reserve	83	Reserve Path
PTH_038958	McMahon Drive	Ballan	P3	From No 57 Spencer Road to Hogan Road	Left	366	Public Path
PTH_002677	Meikle Street	Maddingley	P2	Between Grant Street Service and Franklin Street	Left	35	Public Path
PTH_041092	Meikle Street	Maddingley	P3	From No 1 to No 9A Meikle Street	Left	82	Public Path
PTH_046901	Meikle Street	Maddingley	P3	From number 1 to end	Left	82	Public Path
PTH_003051	Meridie Way	Darley	P3	From Holts Lane to number 18 Meridie Way	Left	145	Public Path
PTH_003052	Meridie Way	Darley	P3	From Holts Lane to number 18 Meridie Way	Right	124	Public Path
PTH_151351	Meridie Way	Darley	P3	From number 18 Meridie Way to Holts Lane	Right	187	Public Path
PTH_151352	Meridie Way	Darley	P3	From number 18 Meridie Way to Holts Lane	Left	220	Reserve Path
PTH_148481	Michelson Drive	Maddingley	P3	From Witham Road to Stonehill Drive	Right	147	Reserve Path
PTH_148483	Michelson Drive	Maddingley	P3	From Tregoning Street to Stonehill Drive	Left	65	Public Path
PTH_148485	Michelson Drive	Maddingley	P3	From Witham Road to Tregoning Street	Left	61	Public Path
PTH_149748	Michelson Drive	Maddingley	P3	From number 19 to number 37 Michelson Drive	Left	260	Public Path
PTH_149754	Michelson Drive	Maddingley	P3	From number 24 to number 38 Michelson Drive	Right	116	Public Path
PTH_042510	Midland Highway	Elaine	P3	From No 5250 to No 5266 Midland Highway	Right	205	Public Path

REGISTER OF PUBLIC PATHS

Asset ID	Road Name	Locality	Hierarchy	Location Description	Side	Segment Length (m)	Path Type
PTH_042511	Midland Highway	Elaine	P3	From No 5213 to No 5253 Midland Highway	Left	456	Public Path
PTH_042512	Midland Highway	Elaine	P3	South-East of Intersection at Midland Highway and Pearsons Road	Right	15	Public Path
PTH_042513	Midland Highway	Elaine	P3	North-East of Intersection at Midland Highway and Pearsons Road	Right	11	Public Path
PTH_002678	Miles Court	Bacchus Marsh	P3	From Wilson Place to end	Left	71	Public Path
PTH_002679	Miles Court	Bacchus Marsh	P3	From Wilson Place to end	Right	75	Public Path
PTH_151059	Mill Park Recreation Reserve	Ballan	P4	From Simpson Street around Skate Park and surrounds	In Reserve	467	Reserve Path
PTH_002680	Millbank Street	Bacchus Marsh	P3	From Grant Street to Clarinda Street	Left	217	Public Path
PTH_002681	Millbank Street	Bacchus Marsh	P3	From Grant Street to Clarinda Street	Right	223	Public Path
PTH_006119	Mimulus Road	Maddingley	P3	From Pratia Close to No 23 Mimulus Road	Left	63	Public Path
PTH_006120	Mimulus Road	Maddingley	P3	From Hakea Close to Pratia Close	Left	68	Public Path
PTH_006121	Mimulus Road	Maddingley	P3	From No 31 to No 35 Mimulus Road	Left	34	Public Path
PTH_006122	Mimulus Road	Maddingley	P3	From Pedestrian Bridge to No 18 Mimulus Road	Right	123	Public Path
PTH_006123	Mimulus Road	Maddingley	P3	From No 23 to No 41 Mimulus Road	Left	130	Public Path
PTH_006124	Mimulus Road	Maddingley	P3	From Stonehill Drive to Hakea Close	Left	65	Public Path
PTH_038722	Mimulus Road	Maddingley	P3	From Stonehill Drive to No 2 Farrow Place	Right	236	Public Path
PTH_038948	Mimulus Road	Maddingley	P3	From Footbridge to rear of No 2 Farrow Place	In Reserve	86	Reserve Path
PTH_002682	Mitchem Street	Maddingley	P3	From Parwan Road to Gaynor Street	Right	104	Reserve Path
PTH_002683	Mitchem Street	Maddingley	P3	From Parwan Road to Gaynor Street	Left	104	Reserve Path
PTH_002684	Mitchem Street	Maddingley	P3	From Gaynor Street to end	Left	52	Public Path
PTH_002685	Mitchem Street	Maddingley	P3	From Gaynor Street to end	Right	54	Public Path
PTH_044007	Moffatt Street	Maddingley	P3	From Stonehill Drive to number 16 Booth Road	Left	206	Public Path
PTH_044008	Moffatt Street	Maddingley	P3	From Stonehill Drive to Gisbon Way	Right	66	Public Path
PTH_044013	Moffatt Street	Maddingley	P3	From Gisbon Way to number 32 Moffatt Street	Right	122	Public Path
PTH_151363	Moffatt Street	Maddingley	P3	From number 32 Moffatt Street to Booth Road	Right	37	Public Path
PTH_151368	Moffatt Street	Maddingley	P3	From rear of number 16 Booth Road to Booth Road	Left	27	Public Path
PTH_002686	Moon Court	Maddingley	P3	From Tilley Drive to end	Left	107	Public Path
PTH_003092	Moon Court Reserve	Maddingley	P3	From Moon Court to rear of Number 5 Moon Court. In Reserve.	In Reserve	57	Reserve Path
PTH_150378	Moon Court Reserve	Maddingley	P3	From rear of Number 5 Moon Court to Xavier Road	In Reserve	36	Reserve Path
PTH_002831	Moon Reserve	Bacchus Marsh	P4	From Moon Reserve carpark to Bacchus Marsh Road	In Reserve	1950	Reserve Path
PTH_146955	Moon Reserve	Bacchus Marsh	P4	From number 557 Bacchus Marsh Road to Moon Reserve carpark	In Reserve	721	Reserve Path
PTH_006125	Moonglow Crescent	Maddingley	P3	From Stonehill Drive to end	Left	56	Public Path
PTH_006126	Moonglow Crescent	Maddingley	P3	From Stonehill Drive to Stonehill Drive	Left	265	Public Path
PTH_006127	Moonglow Crescent	Maddingley	P3	From Stonehill Drive to Griffith Street	Right	106	Public Path
PTH_002594	Moonlight Court	Darley	P3	From Lewis Street to end	Right	47	Public Path
PTH_002929	Moorabool Drive	Ballan	P3	From Spencer Road to Hogan Road	Left	202	Public Path
PTH_042702	Morgan Street	Maddingley	P3	From Stonehill Drive to No 31 Morgan Street	Left	235	Public Path
PTH_042703	Morgan Street	Maddingley	P3	From Stonehill Drive to No 30 Morgan Street	Right	242	Public Path
PTH_147831	Morgan Street	Maddingley	P3	From number 31 Morgan Street to number 34 Durward Avenue	Left	37	Public Path
PTH_147832	Morgan Street	Maddingley	P3	From number 30 Morgan Street to number 36 Durward Avenue	Right	32	Public Path
PTH_002687	Morton Street	Bacchus Marsh	P3	From Dickie Street to end	Left	93	Reserve Path
PTH_002688	Morton Street	Bacchus Marsh	P3	From Dickie Street to end	Right	87	Public Path
PTH_003130	Morven Road	Darley	P3	From Dundas Street to Hilda Street	Right	89	Public Path
PTH_003131	Morven Road	Darley	P3	From Hilda Street to No 89 Fitzroy Street	Right	82	Public Path
PTH_006128	Morven Road	Darley	P3	From No 16 Morven Road to Fitzroy Street	Right	41	Public Path
PTH_002930	Muddy Lane	Myrmiong	P3	From Old Western Highway to Blackwood Street	Left	236	Public Path
PTH_002689	Muir Street	Bacchus Marsh	P3	From Madden Drive to Wilson Place	Left	156	Public Path
PTH_002690	Muir Street	Bacchus Marsh	P3	From Madden Drive to Wilson Place	Right	151	Public Path
PTH_044023	Murcott Road	Maddingley	P3	From Hollyhoke Drive to end	Left	35	Public Path
PTH_044024	Murcott Road	Maddingley	P3	From Hollyhoke Drive to end	Right	35	Public Path
PTH_046970	Murcott Road	Maddingley	P3	From Lot number 2139 to Dyer Way	Right	32	Public Path
PTH_046971	Murcott Road	Maddingley	P3	From Dyer Way to Brighton Rise	Right	67	Public Path
PTH_046972	Murcott Road	Maddingley	P3	From Lot Number 2147 to Brighton Rise	Left	115	Public Path
PTH_003007	Myers Street	Darley	P3	From Valentina Drive to end	Left	181	Public Path
PTH_003113	Myers Street	Darley	P3	From No 3 Myers Street to Valentina Drive	Left	47	Public Path
PTH_003008	Myers Street Reserve	Darley	P3	Between Myers Street and Currington Crescent	In Reserve	29	Reserve Path
PTH_003009	Myers Street Reserve	Darley	P3	From Myers Street to end	In Reserve	36	Reserve Path
PTH_147858	Myrtle Grove	Ballan	P3	Out front of number 17 Blackwood Street	Right	48	Public Path
PTH_147860	Myrtle Grove	Ballan	P3	From Ballan-Greendale Road to Pearson Court	Left	96	Reserve Path
PTH_002931	Myrtle Grove Road	Ballan	P3	From Ballan-Greendale Road to Lyon Place	Right	44	Reserve Path

REGISTER OF PUBLIC PATHS

Asset ID	Road Name	Locality	Hierarchy	Location Description	Side	Segment Length (m)	Path Type
PTH_002932	Myrtle Grove Road	Ballan	P3	From Lyon Place to end	Right	108	Reserve Path
PTH_039562	Myrtle Grove Road	Ballan	P3	From No 208 Myrtle Grove Road to Dixon Drive	Left	71	Reserve Path
PTH_039563	Myrtle Grove Road	Ballan	P3	From Dixon Drive to No 30 Myrtle Grove Road	Left	52	Public Path
PTH_002933	Napier Street	Darley	P3	From Fitzroy Street to Dundas Street	Right	209	Public Path
PTH_146796	Natasha Close	Darley	P3	From Manning Boulevard to number 6 Natasha Close	Right	127	Reserve Path
PTH_149750	Natasha Close	Darley	P3	From number 6 Natasha Close to end	Right	212	Reserve Path
PTH_002691	Nelson Street	Darley	P3	From Albert Street to Leonard Drive	Right	288	Public Path
PTH_002692	Nelson Street	Darley	P2	From David Court to Sheldon Avenue	Left	87	Public Path
PTH_002693	Nelson Street	Darley	P3	From Leonard Drive to Douglas Close	Right	108	Public Path
PTH_002694	Nelson Street	Darley	P2	From Sheldon Avenue to Albert Street	Left	225	Public Path
PTH_002791	Nelson Street	Darley	P2	From Grey Street to Albert Street	Right	185	Public Path
PTH_003010	Nelson Street	Darley	P3	From Albert Street to Leonard Drive	Left	274	Public Path
PTH_003011	Nelson Street	Darley	P2	From Grey Street to Mitchell Court	Left	95	Public Path
PTH_003012	Nelson Street	Darley	P2	From Mitchell Court to David Court	Left	86	Public Path
PTH_003013	Nelson Street	Darley	P3	From Leonard Drive to Douglas Close	Left	114	Public Path
PTH_003014	Nelson Street	Darley	P3	From Douglas Close to Tate Street	Left	116	Public Path
PTH_003015	Nelson Street	Darley	P3	From Tate Street to Suttonleigh Way	Left	151	Public Path
PTH_003016	Nelson Street	Darley	P3	From Suttonleigh Way to Benson Valley Road	Left	65	Public Path
PTH_003017	Nelson Street Reserve	Darley	P3	From Nelson Street to Judann Court	In Reserve	75	Reserve Path
PTH_003128	Nelson Street Reserve	Darley	P3	Within property boundary	In Reserve	24	Reserve Path
PTH_002695	Nicholson Street	Darley	P3	From Wittick Street to Lewis Street	Left	175	Reserve Path
PTH_002696	Nicholson Street	Darley	P3	From Wittick Street to Lilly Pilly Court	Left	47	Reserve Path
PTH_003115	Nixon Court	Maddingley	P3	From Leahy Street to end	Left	93	Reserve Path
PTH_146770	Old Ballanee Road	Ballan	P3	From Berry Street to number 1D Old Ballanee Road	Left	105	Reserve Path
PTH_002934	Old Melbourne Road	Gordon	P3	From Old Western Highway to Careys Road West	Right	544	Public Path
PTH_003058	Old Melbourne Road	Ballan	P3	From Crook Street to Geelong-Ballan Road	Left	489	Public Path
PTH_003151	Old Melbourne Road	Gordon	P3	From Careys Road to Boundary Road	Right	157	Public Path
PTH_047229	Old Melbourne Road	Gordon	P4	From 30m before Willunga Avenue to across 1350 Old Melbourne Road	Right	347	Public Path
PTH_047240	Old Melbourne Road	Dunnstown	P3	From Ti Tree Road to Railway Line	Left	440	Public Path
PTH_047241	Old Melbourne Road	Dunnstown	P3	From Railway Line to Reserve entrance	Left	210	Public Path
PTH_147590	Old Melbourne Road	Dunnstown	P3	At Roundabout opposite Hotel	Left	102	Public Path
PTH_038939	O'Leary Way	Maddingley	P3	From No 9 Farrow Place to No 16 Mimulus Road	Left	54	Public Path
PTH_040745	O'Leary Way	Bacchus Marsh	P3	From Sweet Avenue to Griffith Street	Left	132	Public Path
PTH_040804	O'Leary Way	Bacchus Marsh	P3	From Stonehill Drive to Sweet Avenue	Left	85	Public Path
PTH_040805	O'Leary Way	Bacchus Marsh	P3	From Porter Avenue to Stonehill Drive	Left	80	Public Path
PTH_040806	O'Leary Way	Bacchus Marsh	P3	From Parkside Avenue to Porter Avenue	Left	304	Public Path
PTH_040807	O'Leary Way	Bacchus Marsh	P3	From No 86 O'Leary Way to Parkside Avenue	Left	140	Public Path
PTH_040808	O'Leary Way	Bacchus Marsh	P3	From Mimulus Road to No 86 O'Leary Way	Left	48	Public Path
PTH_040809	O'Leary Way	Bacchus Marsh	P3	From No 83 O'Leary Way to Chippendall Street	Right	116	Public Path
PTH_040810	O'Leary Way	Bacchus Marsh	P3	From Chippendall Street to Calderwood Road	Right	75	Public Path
PTH_040811	O'Leary Way	Bacchus Marsh	P3	From Calderwood Road to No 55 O'Leary Way	Right	50	Public Path
PTH_040812	O'Leary Way	Bacchus Marsh	P3	From No 55 O'Leary Way to Blake Drive	In Reserve	107	Reserve Path
PTH_040815	O'Leary Way	Bacchus Marsh	P3	From No 47 O'Leary Way to Stonehill Drive	Right	195	Reserve Path
PTH_040816	O'Leary Way	Bacchus Marsh	P3	From Calderwood Road to No 83 O'Leary Way	Right	31	Public Path
PTH_040817	O'Leary Way	Bacchus Marsh	P3	From Stonehill Drive to Cosgrove Drive	Right	94	Public Path
PTH_040818	O'Leary Way	Bacchus Marsh	P3	From Cosgrove Drive to McCormacks Road	Right	141	Public Path
PTH_040823	O'Leary Way	Bacchus Marsh	P3	North-West of Roundabout at O'Leary Way and Stonehill Drive	Right	27	Reserve Path
PTH_040824	O'Leary Way	Bacchus Marsh	P3	South-West of Roundabout at O'Leary Way and Stonehill Drive	Right	20	Public Path
PTH_041888	O'Leary Way	Maddingley	P3	From No 16 Oswin Street to Werribee Vale Road	Left	402	Public Path
PTH_041889	O'Leary Way	Maddingley	P3	From No 9 Farrow Place to Werribee Vale Road	Right	449	Public Path
PTH_039523	Oliver Way	Maddingley	P3	From McCormacks Road to Drever Place	Left	71	Public Path
PTH_039526	Oliver Way	Maddingley	P3	From Drever Place to rear of No 2 Drever Place	Left	35	Public Path
PTH_039533	Oliver Way	Maddingley	P3	From McCormacks Road to rear of No 2 Drever Place	Right	119	Public Path
PTH_041689	Oliver Way	Maddingley	P3	From rear No 9 Oliver Way to Cosgrove Drive	Right	112	Public Path
PTH_041693	Oliver Way	Maddingley	P3	From Cook Avenue to No 28 Oliver Way	Right	72	Public Path
PTH_041694	Oliver Way	Maddingley	P3	From No 9 to No 31 Oliver Way	Left	167	Reserve Path
PTH_041695	Oliver Way	Maddingley	P3	From rear No 9 Oliver Way to No 9 Oliver Way	Left	32	Public Path
PTH_043898	Oliver Way	Maddingley	P3	From Number 28 to Cosgrove Drive	Right	36	Public Path
PTH_043899	Oliver Way	Maddingley	P3	From Number 31 to Cosgrove Drive	Left	36	Public Path

REGISTER OF PUBLIC PATHS

Asset ID	Road Name	Locality	Hierarchy	Location Description	Side	Segment Length (m)	Path Type
PTH_148750	Oliver Way Recreation Reserve	Maddingley	P4	Within Reserve between all roads and unsealed circular path	In Reserve	65	Reserve Path
PTH_148751	Oliver Way Recreation Reserve	Maddingley	P4	Within Reserve between unsealed circular path and BBQ area	In Reserve	45	Reserve Path
PTH_148752	Oliver Way Recreation Reserve	Maddingley	P4	Within Reserve around oval and playground area	In Reserve	220	Reserve Path
PTH_006299	Ormond Road	Wallace	P4	From No 741 Bungaree-Wallace Road to Oval	In Reserve	187	Reserve Path
PTH_043195	Oswin Street	Maddingley	P3	From Calderwood Road to No 1 Croton Lane	Left	106	Public Path
PTH_043196	Oswin Street	Maddingley	P3	From Calderwood Road to No 16 Oswin Street	Right	129	Public Path
PTH_043202	Oswin Street	Maddingley	P3	From Oswin Street to Keddell Place	In Reserve	193	Reserve Path
PTH_003074	Paddock Creek Reserve	Gordon	P4	From Gladstone Street to Lyndhurst Street	In Reserve	296	Reserve Path
PTH_002697	Park Street	Maddingley	P3	From Fiske Street to Reddrop Street	Left	190	Public Path
PTH_038933	Parkside Avenue	Maddingley	P3	From No 5 Porter Avenue to No 20 Parkside Avenue	Right	184	Reserve Path
PTH_038934	Parkside Avenue	Maddingley	P3	From Porter Avenue to O'Leary Way	Right	59	Reserve Path
PTH_002698	Parwan Road	Maddingley	P3	From Mitchem Street to East Maddingley Road	Right	214	Public Path
PTH_002699	Parwan Road	Maddingley	P3	From South Maddingley Road to Mitchem Street	Right	200	Public Path
PTH_003033	Parwan Road	Maddingley	P2	From Griffith Street to Railway line	Right	53	Public Path
PTH_003120	Parwan Road	Maddingley	P2	From Station Street to Parwan Road	Left	58	Reserve Path
PTH_002700	Patterson Street	Bacchus Marsh	P2	From Gisborne Road to St Bernard's School Driveway	Left	50	Reserve Path
PTH_002701	Patterson Street	Bacchus Marsh	P2	Outside St Bernard's School pick up / drop off Driveway	Left	122	Reserve Path
PTH_002702	Patterson Street	Bacchus Marsh	P2	Between School Driveway and Lidgett Street	Left	139	Public Path
PTH_002703	Patterson Street	Bacchus Marsh	P2	From Gisborne Road to Lidgett Street	Right	320	Public Path
PTH_147857	Pearson Court	Ballan	P3	From Myrtle Grove Road to end of court bowl	Left	190	Public Path
PTH_147859	Pearson Court	Ballan	P3	From Myrtle Grove Road to end of court bowl	Right	257	Public Path
PTH_002991	Peppertree Park	Bacchus Marsh	P4	North of River	In Reserve	1588	Reserve Path
PTH_003096	Peppertree Park	Maddingley	P4	South of River Bank	In Reserve	453	Reserve Path
PTH_003097	Peppertree Park	Bacchus Marsh	P4	North of River Bank	In Reserve	247	Reserve Path
PTH_006310	Peppertree Park	Maddingley	P4	Along the south bank of the Werribee River to the toilet block	In Reserve	456	Reserve Path
PTH_146964	Peppertree Park	Maddingley	P4	From Mickle Street Pedestrian crossing to connection on Werribee Vale Road	In Reserve	1064	Reserve Path
PTH_041686	Phillips Road	Maddingley	P3	From Cosgrove Drive to Stonehill Drive	Right	62	Public Path
PTH_041687	Phillips Road	Maddingley	P3	From Cosgrove Drive to Stonehill Drive	Left	64	Public Path
PTH_002704	Pilmer Street	Bacchus Marsh	P3	From Graham Street to end	Right	94	Public Path
PTH_002705	Pilmer Street	Bacchus Marsh	P3	From Grant Street to Standfield Street	Left	100	Public Path
PTH_002706	Pilmer Street	Bacchus Marsh	P3	From Grant Street to Standfield Street	Right	95	Public Path
PTH_002707	Pilmer Street	Bacchus Marsh	P3	From Standfield Street to Graham Street	Left	97	Public Path
PTH_002708	Pilmer Street	Bacchus Marsh	P3	From Standfield Street to Graham Street	Right	91	Public Path
PTH_040743	Pinnacle Court	Bacchus Marsh	P3	From Masons Lane to No 33 Pinnacle Court	Right	300	Public Path
PTH_043375	Pinnacle Point Road	Bacchus Marsh	P3	From McLachlan Street to Connor Street	Left	59	Reserve Path
PTH_043376	Pinnacle Point Road	Bacchus Marsh	P3	From McLachlan Street to Connor Street	Right	93	Public Path
PTH_148052	Platt Drive	Maddingley	P3	From Witham Road to Swanton Avenue	Right	60	Public Path
PTH_148055	Platt Drive	Maddingley	P3	From Witham Road to reserve	Left	108	Reserve Path
PTH_149753	Platt Drive	Maddingley	P3	From Candlebark Crescent to Skene Way	Right	157	Public Path
PTH_149756	Platt Drive	Maddingley	P3	From Skene Way to Witham Road	Right	180	Public Path
PTH_149757	Platt Drive	Maddingley	P3	From Yellow Gum Way to Witham Road	Left	115	Public Path
PTH_017654	Porter Avenue	Maddingley	P3	From No 2 Porter Avenue to Essence Bvd	Right	142	Public Path
PTH_017655	Porter Avenue	Maddingley	P3	From Essence Boulevard to No 30 Porter Avenue	Right	70	Public Path
PTH_038932	Porter Avenue	Maddingley	P3	From No 30 to No 56 Porter Avenue	Right	177	Public Path
PTH_039949	Porter Avenue	Maddingley	P3	From Porter Avenue to 10 Pratia Close	In Reserve	37	Reserve Path
PTH_041850	Porter Avenue	Maddingley	P3	From No O'Leary Way to No 2 Porter Avenue	Right	37	Public Path
PTH_006129	Pratia Close	Maddingley	P3	From Mimulus Road to end	Left	108	Public Path
PTH_006130	Pratia Close	Maddingley	P3	From Mimulus Road to end	Right	109	Reserve Path
PTH_003109	Quaille Court Reserve	Darley	P3	From Quaille Court to Cairns Drive	In Reserve	111	Reserve Path
PTH_002709	Queens Crescent	Bacchus Marsh	P3	From Clarinda Street to King Street	Left	157	Public Path
PTH_002710	Queens Crescent	Bacchus Marsh	P3	From Clarinda Street to King Street	Right	181	Public Path
PTH_046964	Quinn Street	Maddingley	P3	From Brighton Rise to Dyer Way	Left	67	Public Path
PTH_046967	Quinn Street	Maddingley	P3	From Brighton Rise to Dyer Way	Right	66	Reserve Path
PTH_002711	Raglan Street	Darley	P3	From Fitzroy Street to Dundas Street	Left	210	Public Path
PTH_003018	Ramsay Crescent	Darley	P2	From No 20 Ramsay Crescent to Manning Boulevard	Right	99	Public Path
PTH_003019	Ramsay Crescent	Darley	P2	From Manning Boulevard to Currington Crescent	Right	85	Public Path
PTH_003020	Ramsay Crescent	Darley	P2	From Light Close to No 199 Ramsay Crescent	Right	35	Public Path
PTH_146788	Ramsay Crescent	Darley	P4	From Halletts Way to Ramsay Crescent in Reserve	In Reserve	147	Reserve Path
PTH_146789	Ramsay Crescent	Darley	P3	From Halletts Way to Reserve	Right	227	Public Path

REGISTER OF PUBLIC PATHS

Asset ID	Road Name	Locality	Hierarchy	Location Description	Side	Segment Length (m)	Path Type
PTH_041845	Randwick Avenue	Bacchus Marsh	P3	From Rosehill Drive to No 3 Randwick Avenue	Left	56	Public Path
PTH_041847	Randwick Avenue	Bacchus Marsh	P3	From No 8 Randwick Avenue to Canterbury Drive	Right	96	Public Path
PTH_041848	Randwick Avenue	Bacchus Marsh	P3	From No 3 to No 11 Randwick Avenue	Left	107	Public Path
PTH_041849	Randwick Avenue	Bacchus Marsh	P3	South-East of Intersection at Randwick Avenue and Canterbury Drive	Left	36	Public Path
PTH_151366	Rawlinson Street	Maddingley	P3	From Rudhall Street to Hollyhoke Drive	Right	80	Public Path
PTH_151377	Rawlinson Street	Maddingley	P3	From Cosgrove Drive to Rudhall Street	Right	233	Public Path
PTH_151378	Rawlinson Street	Maddingley	P3	From Cosgrove Drive to Hollyhoke Drive	Left	323	Public Path
PTH_002712	Richardson Court	Maddingley	P3	From Darcy Street to end	Left	86	Public Path
PTH_002713	Richardson Court	Maddingley	P3	Between Dogherty Court and Slattery Court	Left	90	Public Path
PTH_002413	Riverbend Drive	Darley	P3	From Fitzroy Street to No 10 Riverbend Drive	Right	107	Public Path
PTH_006131	Riverbend Drive	Darley	P3	From Fitzroy Street to No 47 Riverbend Drive	Right	146	Public Path
PTH_006132	Riverbend Drive	Darley	P3	From Fitzroy Street to Walking Track	Left	220	Public Path
PTH_039836	Riverbend Drive	Darley	P3	From No 8 Riverbend Drive to Hartog Grove	Right	39	Public Path
PTH_039837	Riverbend Drive	Darley	P3	From Hartog Grove to 4m South of Pedestrian Crossing	Right	68	Reserve Path
PTH_039838	Riverbend Drive	Darley	P3	From Riverbend Drive to rear of No 18 Riverbend Drive	In Reserve	54	Reserve Path
PTH_041226	Riverbend Drive	Darley	P3	From rear No 18 Riverbend Drive to Hartog Grove	In Reserve	0	Reserve Path
PTH_041656	Riverbend Drive	Darley	P3	From Harvest Home Road to No 47 Riverbend Drive	Left	80	Public Path
PTH_041657	Riverbend Drive	Darley	P3	From Lucerne Way to Harvest Home Road	Left	82	Public Path
PTH_041658	Riverbend Drive	Darley	P3	From No 21 Riverbend Drive to Lucerne Way	Left	128	Public Path
PTH_041659	Riverbend Drive	Darley	P3	From across No 39 Riverbend Drive to Footpath	In Reserve	47	Reserve Path
PTH_041660	Riverbend Drive	Darley	P3	From across No 21 to across 49 Riverbend Drive	In Reserve	439	Reserve Path
PTH_041669	Riverbend Drive	Darley	P3	From across No 47 Riverbend Drive to Footpath	In Reserve	23	Reserve Path
PTH_041731	Riverbend Drive	Darley	P3	From No 47 to No 49 Riverbend Drive	Left	43	Public Path
PTH_003021	Riversdale Crescent	Darley	P3	From No 20 to No 26 Riverdale Crescent	Right	161	Public Path
PTH_003022	Riversdale Crescent	Darley	P3	From No 26 to Fairway Crescent	Right	270	Public Path
PTH_003023	Riversdale Crescent	Darley	P3	From No 59 Riversdale Crescent to end	Right	136	Public Path
PTH_003024	Riversdale Crescent	Darley	P3	From Fairway Crescent to Riversdale Crescent	Right	250	Public Path
PTH_003073	Robertsons Road Reserve	Darley	P4	From Robertsons Road to Irrigation Channel	In Reserve	218	Reserve Path
PTH_002935	Roch Court	Ballan	P2	From Simpson Street to end	Left	46	Reserve Path
PTH_002936	Roch Court	Ballan	P2	From Simpson Street to end	Right	65	Public Path
PTH_002872	Rogers Reserve	Darley	P4	From Cairns Drive to Densley Court	In Reserve	374	Reserve Path
PTH_002843	Roman Drive	Darley	P3	From Valentina Drive to Gum Tree Terrace	Right	142	Reserve Path
PTH_150382	Ronald Street	Maddingley	P3	From Xavier Road to number 21 Ronald Street	Left	156	Public Path
PTH_150384	Ronald Street	Maddingley	P3	From Xavier Road to number 22 Ronald Street	Right	167	Public Path
PTH_002714	Rosehill Drive	Bacchus Marsh	P3	From Ascot Avenue to Epsom Close	Right	310	Public Path
PTH_003026	Rosehill Drive	Bacchus Marsh	P3	From Underbank Boulevard to Ascot Avenue	Right	83	Public Path
PTH_041310	Rosehill Drive	Bacchus Marsh	P3	From rear No 2 Lismore Circuit to Lismore Circuit	Right	38	Public Path
PTH_041312	Rosehill Drive	Bacchus Marsh	P3	From No 17 Lismore Circuit to No 48 Rosehill Drive	Right	117	Public Path
PTH_041313	Rosehill Drive	Bacchus Marsh	P3	From Lismore Circuit to Sandown Street	Right	111	Public Path
PTH_041315	Rosehill Drive	Bacchus Marsh	P3	From Epsom Close to Canterbury Drive	Left	213	Public Path
PTH_002715	Ross Street	Darley	P3	From Holts Lane to end	Right	204	Public Path
PTH_002586	Rotary Park	Bacchus Marsh	P3	Between Lerderderg Street and Bennett Street	In Reserve	463	Reserve Path
PTH_002581	Ruby Place	Darley	P3	From Leonard Drive to end	Left	105	Public Path
PTH_002716	Ruddick Place	Darley	P3	From Court Bowl to No 23 Ruddick Place	Left	327	Public Path
PTH_003079	Ruddick Place Reserve	Darley	P3	From Ruddick Place to Halletts Way	In Reserve	95	Reserve Path
PTH_044014	Rudhall Street	Maddingley	P3	From Gisbon Way to end	Left	178	Public Path
PTH_044015	Rudhall Street	Maddingley	P3	From Gisbon Way to Adams Way	Right	127	Public Path
PTH_044016	Rudhall Street	Maddingley	P3	From Adams Way to number 18 Rudhall Street	Right	34	Public Path
PTH_151365	Rudhall Street	Maddingley	P3	From number 18 Rudhall Street to Rawlinson Street	Right	114	Public Path
PTH_151376	Rudhall Street	Maddingley	P3	From Booth Road to Rawlinson Street	Left	76	Public Path
PTH_047207	Russell Street	Gordon	P3	From across No 46 Russell Street to Main Street	Left	38	Public Path
PTH_047208	Russell Street	Gordon	P3	From Urquhart Street to Main Street	Right	99	Public Path
PTH_002717	Ryan Court	Bacchus Marsh	P3	From Simone Road to end	Right	226	Public Path
PTH_003114	Ryan Court Reserve	Bacchus Marsh	P3	From Ryan Court to Mcnicholl Court	In Reserve	87	Reserve Path
PTH_003041	Ryder Close	Maddingley	P3	From Tilley Drive to end	Left	86	Public Path
PTH_003043	Ryder Close	Maddingley	P3	From Tilley Drive to end	Right	76	Public Path
PTH_003042	Ryder Close Reserve	Maddingley	P3	Between Ryder Close and Reserve	In Reserve	43	Reserve Path
PTH_041314	Sandown Street	Bacchus Marsh	P3	From Rosehill Drive to No 11 Sandown Street	Right	44	Public Path
PTH_041349	Sandown Street	Bacchus Marsh	P3	From Rosehill Drive to No 10 Sandown Street	Left	57	Public Path

REGISTER OF PUBLIC PATHS

Asset ID	Road Name	Locality	Hierarchy	Location Description	Side	Segment Length (m)	Path Type
PTH_042596	Sandown Street	Bacchus Marsh	P3	From No 11 to No 3 Sandown Street	Right	68	Public Path
PTH_042597	Sandown Street	Bacchus Marsh	P3	From No 10 to No 4 Sandown Street	Left	63	Public Path
PTH_148810	Sarino Park Recreation Reserve	Maddingley	P4	Within reserve around playgrounds and shelters	In Reserve	70	Reserve Path
PTH_148757	Scout Hall	Darley	P4	From Carpark to Scout Hall entrances	In Reserve	48	Reserve Path
PTH_002980	Seton Way	Darley	P3	From Holts Lane to Silverdale Drive	Left	203	Public Path
PTH_002718	Shea Street	Bacchus Marsh	P3	From Anderson Street to Crisp Court	Left	326	Public Path
PTH_002719	Shea Street	Bacchus Marsh	P3	From Anderson Street to Kerr Street	Right	428	Public Path
PTH_002720	Shea Street	Bacchus Marsh	P3	From Crisp Court to Tudball Court	Left	340	Public Path
PTH_002721	Shea Street	Bacchus Marsh	P3	From Kerr Street to Lidgett Street	Right	194	Public Path
PTH_002722	Sheldon Avenue	Darley	P3	From Nelson Street to Morrison Drive	Right	222	Public Path
PTH_043125	Sherry Place	Bacchus Marsh	P3	From Simmons Drive to No 1 Sherry Place	Right	90	Public Path
PTH_002957	Short Street	Myrniong	P3	From Hardy Street to Shuter Street	Right	90	Public Path
PTH_006300	Shuter Street	Myrniong	P4	From Hardy Street to Short Street	Left	519	Public Path
PTH_002723	Silverdale Drive	Darley	P3	From Holts Lane to Keith Court	Left	122	Public Path
PTH_002724	Silverdale Drive	Darley	P3	From Keith Court to Correa Court	Right	307	Public Path
PTH_002978	Silverdale Drive	Darley	P3	From Seton Way to end	Right	102	Public Path
PTH_002979	Silverdale Drive	Darley	P3	From Correa Court to Seton Way	Right	64	Public Path
PTH_003099	Simmons Drive	Bacchus Marsh	P3	From Halletts Way to Alice Close	Left	69	Public Path
PTH_003100	Simmons Drive	Bacchus Marsh	P3	From Alice Close to No 1 Arandar Court	Left	40	Public Path
PTH_040420	Simmons Drive	Bacchus Marsh	P3	From rear No 1 Arandar Court to Arandar Court	Left	34	Public Path
PTH_040421	Simmons Drive	Bacchus Marsh	P3	From Arandar Court to rear No 2 Arandar Court	Left	41	Public Path
PTH_043123	Simmons Drive	Bacchus Marsh	P3	From No 21 Simmons Drive to Sherry Place	Left	44	Public Path
PTH_043124	Simmons Drive	Bacchus Marsh	P3	From Sherry Place to Burbidge Drive	Left	70	Public Path
PTH_043130	Simmons Drive	Bacchus Marsh	P3	From Simmons Drive to Playground	In Reserve	13	Reserve Path
PTH_002725	Simone Road	Bacchus Marsh	P3	From Clifton Drive to McNicholl Court	Right	95	Public Path
PTH_002726	Simone Road	Bacchus Marsh	P3	From McNicholl Court to Ryan Court	Right	85	Public Path
PTH_002727	Simone Road	Bacchus Marsh	P3	From Ryan Court to Masons Lane	Right	46	Public Path
PTH_002728	Simpson Street	Bacchus Marsh	P3	From Lord Street to Fiskin Street	Left	218	Public Path
PTH_002908	Simpson Street	Ballan	P3	From Cowie Street to Bradshaw Street	Left	57	Public Path
PTH_002937	Simpson Street	Ballan	P3	From Duncan Street to Bend	Left	204	Public Path
PTH_002938	Simpson Street	Ballan	P3	From Stead Street to Fiskin Street	Left	207	Public Path
PTH_002939	Simpson Street	Ballan	P3	From Fiskin Street to Cowie Street	Left	204	Public Path
PTH_002940	Simpson Street	Ballan	P2	From Roch Court to Spencer Street	Right	37	Public Path
PTH_003025	Simpson Street	Ballan	P2	From No 88A Simpson Street to Roch Court	Right	77	Public Path
PTH_003028	Simpson Street	Ballan	P3	From Spencer Road Bridge to Bradshaw Street	Left	87	Public Path
PTH_149747	Skene Way	Maddingley	P3	From Platt Drive to Michelson Drive	Right	64	Public Path
PTH_149755	Skene Way	Maddingley	P3	From Platt Drive to Michelson Drive	Left	97	Public Path
PTH_002837	Slack Mews	Maddingley	P3	From Hegarty Place to end	Left	62	Public Path
PTH_040582	Slack Mews	Maddingley	P3	From Slack Mews Road to rear No 17 Kennedy Place	In Reserve	55	Reserve Path
PTH_002729	Slattery Court	Maddingley	P3	From Darcy Street to end	Right	127	Public Path
PTH_002730	Slattery Court	Maddingley	P3	South end of Court Bowl	Left	90	Public Path
PTH_003086	Slattery Court Reserve	Maddingley	P3	From Slattery Court to Gleeson Court	In Reserve	131	Reserve Path
PTH_040580	Somerton Court	Darley	P3	From Gisborne Road to 22 Somerton Court	Right	170	Public Path
PTH_002731	Sonny Close	Maddingley	P3	From Court Bowl to Harry Valance Drive	Right	143	Public Path
PTH_003062	Soulsby Street	Darley	P3	From Nelson Street to Dundas Street	Right	144	Public Path
PTH_002497	South Maddingley Road	Maddingley	P3	In Front of School Entrance	Left	73	Public Path
PTH_002733	South Maddingley Road	Maddingley	P2	From Parwan Road to Gaynor Street	Left	128	Public Path
PTH_002829	South Maddingley Road	Maddingley	P2	From Parwan Road to Grammar School Driveway	Right	216	Public Path
PTH_003093	South Maddingley Road	Maddingley	P2	From Gaynor Street No 37 South Maddinglry Road	Left	87	Public Path
PTH_002941	Spencer Road	Ballan	P3	From No 9 Spencer Road to Moorabool Drive	Left	102	Public Path
PTH_002942	Spencer Road	Ballan	P3	From Moorabool Drive to North of Berry Street	Left	155	Public Path
PTH_003027	Spencer Road	Ballan	P3	Along the Spencer Road Bridge	Right	36	Public Path
PTH_038727	Spencer Road	Ballan	P3	From Densley Street to No 9 Spencer Road	Left	53	Public Path
PTH_038728	Spencer Road	Ballan	P3	From Spencer Road Bridge to Densley Street	Right	217	Public Path
PTH_038959	Spencer Road	Ballan	P3	From McMahon Drive to No 63 Spencer Road	Left	45	Public Path
PTH_042754	Spencer Road	Ballan	P3	South-West of Intersection at Spencer Road and Densley Street	Left	17	Public Path
PTH_150284	Spencer Road	Ballan	P3	From number 63 Spencer Road to Eastwood Court	Left	48	Public Path
PTH_150286	Spencer Road	Ballan	P3	From Eastwood Court to number 24 Flack Street	Left	47	Public Path
PTH_002734	Stamford Close	Bacchus Marsh	P3	From Main Street to end	Left	113	Reserve Path

REGISTER OF PUBLIC PATHS

Asset ID	Road Name	Locality	Hierarchy	Location Description	Side	Segment Length (m)	Path Type
PTH_002735	Standfield Street	Bacchus Marsh	P3	From Pilmer Street to Sydney Street	Left	131	Reserve Path
PTH_002736	Standfield Street	Bacchus Marsh	P3	From Pilmer Street to Sydney Street	Right	129	Reserve Path
PTH_002737	Standfield Street	Bacchus Marsh	P3	From Waddell Street to Pilmer Street	Left	206	Public Path
PTH_002738	Standfield Street	Bacchus Marsh	P3	From Waddell Street to Pilmer Street	Right	204	Public Path
PTH_150191	Stanley Street	Gordon	P3	Dicker Street to Urquhart Street	Left	175	Public Path
PTH_150192	Stanley Street	Gordon	P3	Urquhart Street to Main Street	Left	101	Public Path
PTH_042799	Station Street	Maddingley	P3	From Grant Street to Carpark Entrance	Right	86	Public Path
PTH_042800	Station Street	Maddingley	P3	North of Carpark	Right	62	Public Path
PTH_042803	Station Street	Maddingley	P3	North of Railway Station	Right	95	Public Path
PTH_042804	Station Street	Maddingley	P3	From Grant Street to Bond Street	Left	384	Public Path
PTH_148827	Station Street	Maddingley	P3	North of Railway Station Carpark	Right	175	Public Path
PTH_002767	Staughton Court	Bacchus Marsh	P3	From Clarinda Street to end	Left	75	Public Path
PTH_002768	Staughton Court	Bacchus Marsh	P3	From Clarinda Street to end	Right	74	Public Path
PTH_002943	Stead Street	Ballan	P2	From Atkinson Street to Edols Street	Right	120	Public Path
PTH_002944	Stead Street	Ballan	P2	From Edols Street to Steiglitz Street	Left	116	Public Path
PTH_002945	Stead Street	Ballan	P2	From Edols Street to Steiglitz Street	Right	121	Public Path
PTH_002946	Stead Street	Ballan	P2	From Steiglitz Street to Inglis Street	Left	112	Public Path
PTH_002947	Stead Street	Ballan	P2	From Inglis Street to Simpson Street	Right	115	Public Path
PTH_002948	Stead Street	Ballan	P2	From Inglis Street to Simpson Street	Left	100	Public Path
PTH_002769	Steele Court	Bacchus Marsh	P3	From Clifton Drive to end	Left	190	Public Path
PTH_151060	Steele Court	Bacchus Marsh	P3	From Steele Court for 16 metres	In Reserve	16	Reserve Path
PTH_002949	Steiglitz Street	Ballan	P2	From Duncan Street to end	Left	70	Public Path
PTH_002950	Steiglitz Street	Ballan	P3	From Duncan Street to Stead Street	Left	216	Public Path
PTH_002951	Steiglitz Street	Ballan	P3	From Stead Street to Fiskien Street	Left	225	Public Path
PTH_002952	Steiglitz Street	Ballan	P3	From Fiskien Street to Cowie Street	Left	222	Reserve Path
PTH_002953	Steiglitz Street	Ballan	P3	From Fiskien Street to Cowie Street	Right	222	Reserve Path
PTH_040758	Steiglitz Street	Ballan	P3	From Jopling Street to No 11A Steiglitz Street	Right	52	Public Path
PTH_043741	Steiglitz Street	Ballan	P3	From 102 Steiglitz to end	Right	87	Reserve Path
PTH_047242	Steiglitz Street	Ballan	P3	Adjacent No 23 Fiskien Street	Left	6	Public Path
PTH_151306	Steiglitz Street	Ballan	P3	From Duncan Street to number 38 Steiglitz Street	Right	42	Public Path
PTH_006101	Stonehill Drive	Maddingley	P3	At intersection with Stonehill Drive	Left	10	Public Path
PTH_006133	Stonehill Drive	Maddingley	P3	From Lomandra Avenue to Bulbine Road	Right	66	Public Path
PTH_006134	Stonehill Drive	Maddingley	P3	From Triandra Court to Bulbine Road	Left	80	Public Path
PTH_006135	Stonehill Drive	Maddingley	P3	From Bulbine Road to Wimpara Crescent	Right	69	Public Path
PTH_006137	Stonehill Drive	Maddingley	P3	From Bulbine Road to Wimpara Crescent	Left	83	Public Path
PTH_006138	Stonehill Drive	Maddingley	P3	From Wimpara Crescent to Moonglow Crescent	Left	90	Public Path
PTH_006139	Stonehill Drive	Maddingley	P3	From Moonglow Crescent to Wimpara Crescent	Right	178	Public Path
PTH_006140	Stonehill Drive	Maddingley	P3	From Moonglow Crescent to Wimpara Crescent	Left	149	Public Path
PTH_006141	Stonehill Drive	Maddingley	P3	From Moonglow Crescent to Cassinia Boulevard	Left	48	Public Path
PTH_006142	Stonehill Drive	Maddingley	P3	From Moonglow Crescent to Wimpara Crescent	Right	67	Public Path
PTH_017657	Stonehill Drive	Maddingley	P3	From Mimulus Road to Essence Boulevard	Right	170	Public Path
PTH_017658	Stonehill Drive	Maddingley	P3	From No 63 Stonehill Drive to Caspar Place	Left	72	Public Path
PTH_017659	Stonehill Drive	Maddingley	P3	From Caspar Place to Essence Boulevard	Left	102	Public Path
PTH_017660	Stonehill Drive	Maddingley	P3	From Essence Boulevard to No 97 Stonehill Drive	Left	181	Public Path
PTH_017661	Stonehill Drive	Maddingley	P3	From Essence Boulevard to No 94 Stonehill Drive	Right	175	Public Path
PTH_017666	Stonehill Drive	Maddingley	P3	From Wimpara Crescent to Mimulus Road	Right	72	Public Path
PTH_041851	Stonehill Drive	Maddingley	P3	From No 95 Stonehill Drive to O'Leary Way	Left	37	Public Path
PTH_042704	Stonehill Drive	Maddingley	P3	From No 17 O'Leary Way to Gladman Road	Left	190	Public Path
PTH_042705	Stonehill Drive	Maddingley	P3	From Gladman Road to Phillips Road	Left	167	Public Path
PTH_042706	Stonehill Drive	Maddingley	P3	From Phillips Road to No 163 Stonehill Drive	Left	82	Public Path
PTH_042707	Stonehill Drive	Maddingley	P3	From O'Leary Way to Morgan Street	Right	47	Public Path
PTH_042708	Stonehill Drive	Maddingley	P3	From Morgan Street to Durward Avenue	Right	70	Public Path
PTH_042709	Stonehill Drive	Maddingley	P3	From Durward Avenue to Hawkins Way	Right	46	Public Path
PTH_042710	Stonehill Drive	Maddingley	P3	From Hawkins Way to Cardell Street	Right	63	Public Path
PTH_042711	Stonehill Drive	Maddingley	P3	From Cardell Street to Dixon Way	Right	70	Public Path
PTH_042712	Stonehill Drive	Maddingley	P3	From Dixon Way to Cobham Rise	Right	70	Public Path
PTH_042713	Stonehill Drive	Maddingley	P3	From Cobham Rise to Godfrey Ridge	Right	75	Public Path
PTH_042714	Stonehill Drive	Maddingley	P3	From Godfrey Ridge to No 160 Stonehill Drive	Right	48	Public Path
PTH_043918	Stonehill Drive	Maddingley	P3	From Number 160 to Ladhams Way	Right	243	Public Path

REGISTER OF PUBLIC PATHS

Asset ID	Road Name	Locality	Hierarchy	Location Description	Side	Segment Length (m)	Path Type
PTH_043919	Stonehill Drive	Maddingley	P3	From Number 163 to Barrett Road	Left	82	Public Path
PTH_043920	Stonehill Drive	Maddingley	P3	From Barrett Road to Moffatt Street	Left	65	Public Path
PTH_043921	Stonehill Drive	Maddingley	P3	From Moffatt Street to Hollyhoke Drive	Left	136	Reserve Path
PTH_044009	Stonehill Drive	Maddingley	P3	From Ladhams Way to end	Right	83	Public Path
PTH_148048	Stonehill Drive	Maddingley	P3	From Platt Drive to Brighton Rise	Left	135	Public Path
PTH_148049	Stonehill Drive	Maddingley	P3	From number 237 Stonehill Drive to Egerton Place	Right	44	Public Path
PTH_148050	Stonehill Drive	Maddingley	P3	From Edgerton Place to Brighton Rise	Right	156	Public Path
PTH_148054	Stonehill Drive	Maddingley	P3	From Coates Lane to Swanton Avenue	Right	158	Reserve Path
PTH_148484	Stonehill Drive	Maddingley	P3	From Witham Road to number 255 Stonehill Drive	Left	132	Public Path
PTH_148486	Stonehill Drive	Maddingley	P3	From Witham Road to Tregoning Street	Right	63	Public Path
PTH_148487	Stonehill Drive	Maddingley	P3	From Tregoning Street to number 252 Stonehill Drive	Right	65	Public Path
PTH_148488	Stonehill Drive	Maddingley	P3	From number 252 Stonehill Drive to Michelson Drive	Right	106	Public Path
PTH_148491	Stonehill Drive	Maddingley	P3	From number 19 to number 37 Michelson Drive	Right	64	Public Path
PTH_148695	Stonehill Pocket Park	Maddingley	P4	From Stonehill Drive to Gravel Path Including Steps	In Reserve	50	Reserve Path
PTH_148696	Stonehill Pocket Park	Maddingley	P4	From Stoneill Drive to Crowe Street	In Reserve	150	Reserve Path
PTH_148697	Stonehill Pocket Park	Maddingley	P4	From Crowe Street to netball half court, steps and Durward Avenue	In Reserve	115	Reserve Path
PTH_041448	Sublime Point Road	Bacchus Marsh	P3	From Emmett Street to No 6 Sublime Point Road	Right	53	Public Path
PTH_041449	Sublime Point Road	Bacchus Marsh	P3	From Emmett Street to Hollis Crescent	Left	30	Reserve Path
PTH_042609	Sublime Point Road	Bacchus Marsh	P3	From Hollis Crescent to Coghlan Drive	Left	83	Reserve Path
PTH_042610	Sublime Point Road	Bacchus Marsh	P3	From Coghlan Drive to No 19 Sublime Point Road	Left	79	Reserve Path
PTH_042611	Sublime Point Road	Bacchus Marsh	P3	From No 6 to No 38 Sublime Point Road	Right	248	Public Path
PTH_002954	Sunline Court	Ballan	P3	From Old Melbourne Road to end	Left	220	Public Path
PTH_002770	Sutherland Street	Bacchus Marsh	P3	From Gisborne Road to end	Left	125	Public Path
PTH_002771	Sutherland Street	Bacchus Marsh	P3	From Gisborne Road to end	Right	87	Public Path
PTH_002772	Suttonleigh Way	Darley	P3	From Grantleigh Drive to Nelson Street	Left	246	Public Path
PTH_148053	Swanton Avenue	Maddingley	P3	From Stonehill Drive to Platt Drive	Left	182	Public Path
PTH_148057	Swanton Avenue	Maddingley	P3	From Stonehill Drive to Coates Lane	Right	91	Public Path
PTH_017662	Sweet Avenue	Maddingley	P3	From Essence Boulevard to No 17 Sweet Avenue	Left	184	Public Path
PTH_041852	Sweet Avenue	Maddingley	P3	From No 15 Sweet Avenue to O'Leary Way	Left	36	Public Path
PTH_002534	Sydney Street	Bacchus Marsh	P3	From Grant Street to Closter Court	Right	93	Public Path
PTH_002773	Sydney Street	Bacchus Marsh	P3	From Closter Court to Graham Street	Right	91	Public Path
PTH_003030	Sydney Street	Bacchus Marsh	P3	From Grant Street to Standfield Street	Left	97	Reserve Path
PTH_003031	Sydney Street	Bacchus Marsh	P3	From Standfield Street to Graham Street	Left	100	Public Path
PTH_003044	Tate Street	Darley	P3	From Nelson Street to Dundas Street	Right	205	Public Path
PTH_003045	Tate Street	Darley	P3	From Dundas Street to No 30 Tate Street	Right	181	Public Path
PTH_006081	Tate Street	Darley	P3	From No 30 Tate Street to Fitzroy Street	Right	45	Public Path
PTH_002740	Taverner Street	Maddingley	P3	From Boyes Close to Fiskin Street	Right	390	Public Path
PTH_146791	Telford Court	Darley	P3	From Halletts Way to end of Court Bowl	Right	80	Public Path
PTH_148419	Telford Park	Darley	P4	From gravel path in Darley Civic through carpark	In Reserve	24	Reserve Path
PTH_148420	Telford Park	Darley	P4	From start of new carpark to end of new carpark	In Reserve	78	Reserve Path
PTH_151049	Telford Park	Darley	P1	Telford Park - In Reserve	In Reserve	210	Reserve Path
PTH_151050	Telford Park	Darley	P1	Telford Park - In Reserve	In Reserve	231	Reserve Path
PTH_151051	Telford Park	Darley	P1	Telford Park - In Reserve	In Reserve	338	Reserve Path
PTH_151052	Telford Park	Darley	P1	Telford Park - In Reserve	In Reserve	195	Reserve Path
PTH_151053	Telford Park	Darley	P1	Telford Park - In Reserve	In Reserve	855	Reserve Path
PTH_151055	Telford Park	Darley	P1	Telford Park - In Reserve Hard Stand Area at start of trail.	In Reserve	22	Reserve Path
PTH_002732	Tess Court	Maddingley	P3	From Harry Vallence Drive to Bacchus Marsh-Balliang Road	Left	105	Public Path
PTH_002881	The Village Green	Bacchus Marsh	P1	Within Property Boundary	In Reserve	106	Reserve Path
PTH_151361	Thiele Court	Darley	P3	From Valda Crescent to end	Left	64	Public Path
PTH_151364	Thiele Court	Darley	P3	From Valda Crescent to end	Right	85	Public Path
PTH_147591	Ti Tree Road	Dunstown	P3	West of Roundabout outside Primary School	Left	72	Public Path
PTH_002741	Tilley Drive	Maddingley	P3	From Bacchus Marsh-Balliang Road to Leahy Street	Left	83	Public Path
PTH_002742	Tilley Drive	Maddingley	P3	From Bacchus Marsh-Balliang Road to Moon Court	Right	95	Public Path
PTH_002743	Tilley Drive	Maddingley	P3	From Leahy Street to Gleeson Court	Left	57	Public Path
PTH_002744	Tilley Drive	Maddingley	P3	From Moon Court to First Mews	Right	89	Public Path
PTH_002746	Tilley Drive	Maddingley	P3	From Gleeson Court and Leahy Street	Right	49	Public Path
PTH_002747	Tilley Drive	Maddingley	P3	From Fifth Mews to Seventh Mews	Left	51	Public Path
PTH_002748	Tilley Drive	Maddingley	P3	From Second Mews to Third Mews	Right	44	Public Path
PTH_002749	Tilley Drive	Maddingley	P3	From Third Mews to Fourth Mews	Right	43	Public Path

REGISTER OF PUBLIC PATHS

Asset ID	Road Name	Locality	Hierarchy	Location Description	Side	Segment Length (m)	Path Type
PTH_002750	Tilley Drive	Maddingley	P3	From Fourth Mews to Sixth Mews	Right	52	Public Path
PTH_002827	Tilley Drive	Maddingley	P3	From Gleeson Court to Fifth Mews	Left	116	Public Path
PTH_002880	Tilley Drive	Maddingley	P3	From Seventh Mews to Eighth Mews	Left	46	Public Path
PTH_002971	Tilley Drive	Maddingley	P3	From Eighth Mews to Dogherly Court	Left	170	Public Path
PTH_002972	Tilley Drive	Maddingley	P3	From Dogherly Court to Darcy Street	Left	156	Public Path
PTH_002973	Tilley Drive	Maddingley	P3	From Tenth Mews to Darcy Street	Right	168	Public Path
PTH_002974	Tilley Drive	Maddingley	P3	From Ninth Mews to Tenth Mews	Right	65	Public Path
PTH_002975	Tilley Drive	Maddingley	P3	From Sixth Mews to Ryder Close	Right	67	Public Path
PTH_002976	Tilley Drive	Maddingley	P3	From First Mews to Second Mews	Right	43	Public Path
PTH_002977	Tilley Drive	Maddingley	P3	From Ryder Close to Ninth Mews	Right	85	Public Path
PTH_040343	Trask Rise	Bacchus Marsh	P3	From No 1 to No 19 Trask Rise	Left	99	Public Path
PTH_040346	Trask Rise	Bacchus Marsh	P3	From No 19 Trask Rise to No 89 Burbidge Drive	Left	99	Public Path
PTH_148489	Tregoning Street	Maddingley	P3	From Michelson Drive to Stonehill Drive	Right	109	Public Path
PTH_148490	Tregoning Street	Maddingley	P3	From Michelson Drive to Stonehill Drive	Left	108	Public Path
PTH_006136	Triandra Court	Maddingley	P3	From Stonehill Drive to end	Right	68	Public Path
PTH_006143	Triandra Court	Maddingley	P3	From No 2 Lomandra Avenue to end	Left	30	Public Path
PTH_002799	Tudball Court	Bacchus Marsh	P3	From Lidgett Street to end	Right	82	Public Path
PTH_002800	Tudball Court	Bacchus Marsh	P3	From Shea Street to end	Left	92	Public Path
PTH_002751	Turner Street	Bacchus Marsh	P2	From Grant Street to Clarinda Street	Right	220	Public Path
PTH_002752	Turner Street	Bacchus Marsh	P2	From Grant Street to Clarinda Street	Left	220	Public Path
PTH_002801	Underbank Boulevard	Bacchus Marsh	P3	From Bacchus Marsh Road to end	Left	41	Public Path
PTH_147584	Underbank Boulevard	Bacchus Marsh	P3	West of Pedestrian Refuge to Bellbrook Blvd	Left	43	Public Path
PTH_147585	Underbank Boulevard	Bacchus Marsh	P3	Bellbrook Blvd to Rosehill Drive	Left	70	Public Path
PTH_147587	Underbank Boulevard	Bacchus Marsh	P3	Rosehill Drive to outside No. 159	Right	52	Public Path
PTH_149749	Underbank Rivers Edge - Pocket Park	Bacchus Marsh	P4	From Adelong Way around circular garden	In Reserve	40	Reserve Path
PTH_047209	Urquhart Street	Gordon	P3	From Gladstone Street to Russell Street	Left	97	Public Path
PTH_151371	Usher Way	Maddingley	P3	From Barrett Road to Cosgrove Road	Right	60	Public Path
PTH_151355	Valda Crescent	Darley	P3	From south-west corner to Thiele Court	Left	55	Public Path
PTH_151358	Valda Crescent	Darley	P3	From Holts Lane to end	Left	135	Public Path
PTH_151359	Valda Crescent	Darley	P3	From Thiele Court to Holts Lane	Left	39	Public Path
PTH_151360	Valda Crescent	Darley	P3	From Holts Lane to Holts Lane	Right	366	Public Path
PTH_003049	Valentina Drive	Darley	P3	From Myers Street to Roman Drive	Right	46	Public Path
PTH_003050	Valentina Drive	Darley	P3	From Roman Drive to Gabriel Grove	Right	87	Public Path
PTH_002955	Valentine Court	Ballan	P3	From Densley Street to end	Right	87	Public Path
PTH_002956	Valentine Court Reserve	Ballan	P4	From Valentine Court to Moorabool Drive	In Reserve	59	Reserve Path
PTH_002824	Victoria Street	Darley	P3	From Fitzroy Street to end	Left	95	Public Path
PTH_002753	Waddell Street	Bacchus Marsh	P3	From Grant Street to Graham Street	Left	192	Public Path
PTH_002754	Waddell Street	Bacchus Marsh	P3	From Grant Street to Sandfield Street	Right	103	Public Path
PTH_002755	Waddell Street	Bacchus Marsh	P3	From Standfield Street to Graham Street	Right	83	Public Path
PTH_002756	Watson Street	Bacchus Marsh	P3	From Madden Drive to Baillie Court	Right	191	Public Path
PTH_002757	Watson Street	Bacchus Marsh	P3	From Madden Drive to Wilson Place	Left	174	Public Path
PTH_003077	Webb Court Reserve	Hopetoun Park	P4	From Webb Court	In Reserve	315	Reserve Path
PTH_003085	Webster Street	Darley	P3	From Durham Street to Ruddick Place	Left	114	Public Path
PTH_002758	Wellington Street	Darley	P3	From Dundas Street to end	Left	172	Public Path
PTH_002882	Wellington Street Reserve	Darley	P3	From Nelson Street to Wellington Street	In Reserve	60	Reserve Path
PTH_003110	Wellington Street Reserve	Darley	P3	From Wellington Street to Fitzroy Street	In Reserve	45	Reserve Path
PTH_041753	Wellington Street Reserve	Darley	P4	From Bourke Street to Wellington Street	In Reserve	44	Reserve Path
PTH_041890	Werribee Vale Road	Maddingley	P3	From 150m before Halletts Way to Halletts Way	Right	170	Public Path
PTH_041891	Werribee Vale Road	Maddingley	P3	North-West of Roundabout at Werribee Vale Road and Halletts Way	Right	38	Public Path
PTH_151087	West Maddingley Early Years Hub	Maddingley	P1	From entrance to Bin Stand	Right	129	Public Path
PTH_151088	West Maddingley Early Years Hub	Maddingley	P1	Various sections throughout site	In Reserve	65	Reserve Path
PTH_151089	West Maddingley Early Years Hub	Maddingley	P1	Entrance to playground and around site	In Reserve	219	Reserve Path
PTH_151090	West Maddingley Early Years Hub	Maddingley	P1	Hard stand area fronting McCormacks Road	In Reserve	7	Reserve Path
PTH_151091	West Maddingley Early Years Hub	Maddingley	P1	Hard stand area fronting car park	In Reserve	12	Reserve Path
PTH_002759	White Avenue	Bacchus Marsh	P3	From Madden Drive to end	Right	336	Public Path
PTH_003032	White Avenue	Bacchus Marsh	P3	From No 19 White Avenue to end	Left	152	Public Path
PTH_002760	William Street	Bacchus Marsh	P3	From Gisborne Road to end	Left	212	Public Path
PTH_002761	William Street	Bacchus Marsh	P3	From Gisborne Road to end	Right	168	Public Path
PTH_002762	Wilson Place	Bacchus Marsh	P3	From Madden Drive to McBride Street	Right	164	Public Path

REGISTER OF PUBLIC PATHS

Asset ID	Road Name	Locality	Hierarchy	Location Description	Side	Segment Length (m)	Path Type
PTH_002763	Wilson Place	Bacchus Marsh	P3	From McBride Street to Muir Street	Right	84	Public Path
PTH_002764	Wilson Place	Bacchus Marsh	P3	From Miles Court to Baillie Court	Left	292	Public Path
PTH_002765	Wilson Place	Bacchus Marsh	P3	From Muir Street to Watson Street	Right	82	Public Path
PTH_002766	Wilson Place	Bacchus Marsh	P3	From Madden Drive to Miles Court	Left	93	Public Path
PTH_003145	Wilson Place	Bacchus Marsh	P3	From Wilson Place to Connor Street	In Reserve	72	Reserve Path
PTH_006144	Wimpara Crescent	Maddingley	P3	From Lomandra Avenue to Stonehill Drive	Left	125	Public Path
PTH_006145	Wimpara Crescent	Maddingley	P3	From Lomandra Avenue to Stonehill Drive	Right	142	Public Path
PTH_006146	Wimpara Crescent	Maddingley	P3	From Stonehill Drive to No 10 Lomandra Avenue	Right	105	Public Path
PTH_038902	Wimpara Crescent	Maddingley	P3	From Stonehill Drive to Lomandra Avenue	Left	131	Public Path
PTH_148051	Witham Road	Maddingley	P3	From Swanton Avenue to Witham Road	Right	58	Public Path
PTH_148477	Witham Road	Maddingley	P3	From number 46 Platt Drive to Stonehill Drive	Left	180	Public Path
PTH_148479	Witham Road	Maddingley	P3	From Platt Drive to Michelson Drive	Right	60	Public Path
PTH_148480	Witham Road	Maddingley	P3	From Michelson Drive to Stonehill Drive	Right	101	Public Path
PTH_002774	Wittick Street	Darley	P2	From Halletts Way to Ball Street	Right	90	Public Path
PTH_002776	Wittick Street	Darley	P2	From Halletts Way to Scouts Shed Driveway	Left	417	Public Path
PTH_003102	Wittick Street	Darley	P3	From Nicholson Street to No 69 Wittick Street	Left	153	Public Path
PTH_042506	Wittick Street	Darley	P3	From No 69 Wittick Street to Lewis Street	Left	333	Public Path
PTH_042507	Wittick Street	Darley	P3	From Lewis Street to Dunn Court	Left	101	Public Path
PTH_042508	Wittick Street	Darley	P3	From Dunn Court to Ball Street	Left	90	Public Path
PTH_042509	Wittick Street	Darley	P3	South-East of Intersection at Wittick Street and Ball street	Left	7	Public Path
PTH_147593	Wittick Street	Darley	P3	Albert Street to Morrison Drive	Left	110	Public Path
PTH_147594	Wittick Street	Darley	P3	Morrison Drive to Nicholson Street	Left	418	Public Path
PTH_150379	Xavier Road	Maddingley	P3	From Ronald Street to number 34 Xavier Road	Right	154	Public Path
PTH_150380	Xavier Road	Maddingley	P3	From Bacchus Marsh-Balliang Road to rear of number 3 Third Mews	Left	380	Public Path
PTH_150381	Xavier Road	Maddingley	P3	From number 12 Xavier Road to Ronald Street	Right	55	Public Path
PTH_002963	Yendon - Egerton Road	Mount Egerton	P3	From Victoria Tile Lane to Water Tank Road	Left	292	Public Path
PTH_002777	Young Street	Bacchus Marsh	P2	From Bennett Street to Lerderderg Street	Left	123	Public Path
PTH_002778	Young Street	Bacchus Marsh	P3	From Dickson Street to Masons Lane	Left	158	Public Path
PTH_002779	Young Street	Bacchus Marsh	P3	From Dugdale Street to Dickson Street	Left	136	Public Path
PTH_002780	Young Street	Bacchus Marsh	P2	From Lerderderg Street to Mcfarland Street	Left	93	Public Path
PTH_002781	Young Street	Bacchus Marsh	P2	From Lerderderg Street to Mcfarland Street	Right	97	Public Path
PTH_002782	Young Street	Bacchus Marsh	P1	From Main Street to Bennett Street	Left	207	Public Path
PTH_002783	Young Street	Bacchus Marsh	P1	From Main Street to Malcom Street	Right	128	Public Path
PTH_002784	Young Street	Bacchus Marsh	P2	From Manor Street to Lerderderg Street	Right	105	Public Path
PTH_002785	Young Street	Bacchus Marsh	P3	From Mcfarland Street to Dugdale Street	Left	110	Public Path
PTH_002786	Young Street	Bacchus Marsh	P3	From Mcfarland Street to Masons Lane	Right	444	Public Path
PTH_002787	Young Street	Bacchus Marsh	P1	From Malcom Street to Manor Street	Right	90	Public Path
PTH_002885	Young Street Kindergarten	Bacchus Marsh	P1	Within Property Boundary	Within Property Boundary	30	Public Path
PTH_003103	Younger Street	Bacchus Marsh	P3	From Dickson Street to end	Right	96	Public Path

