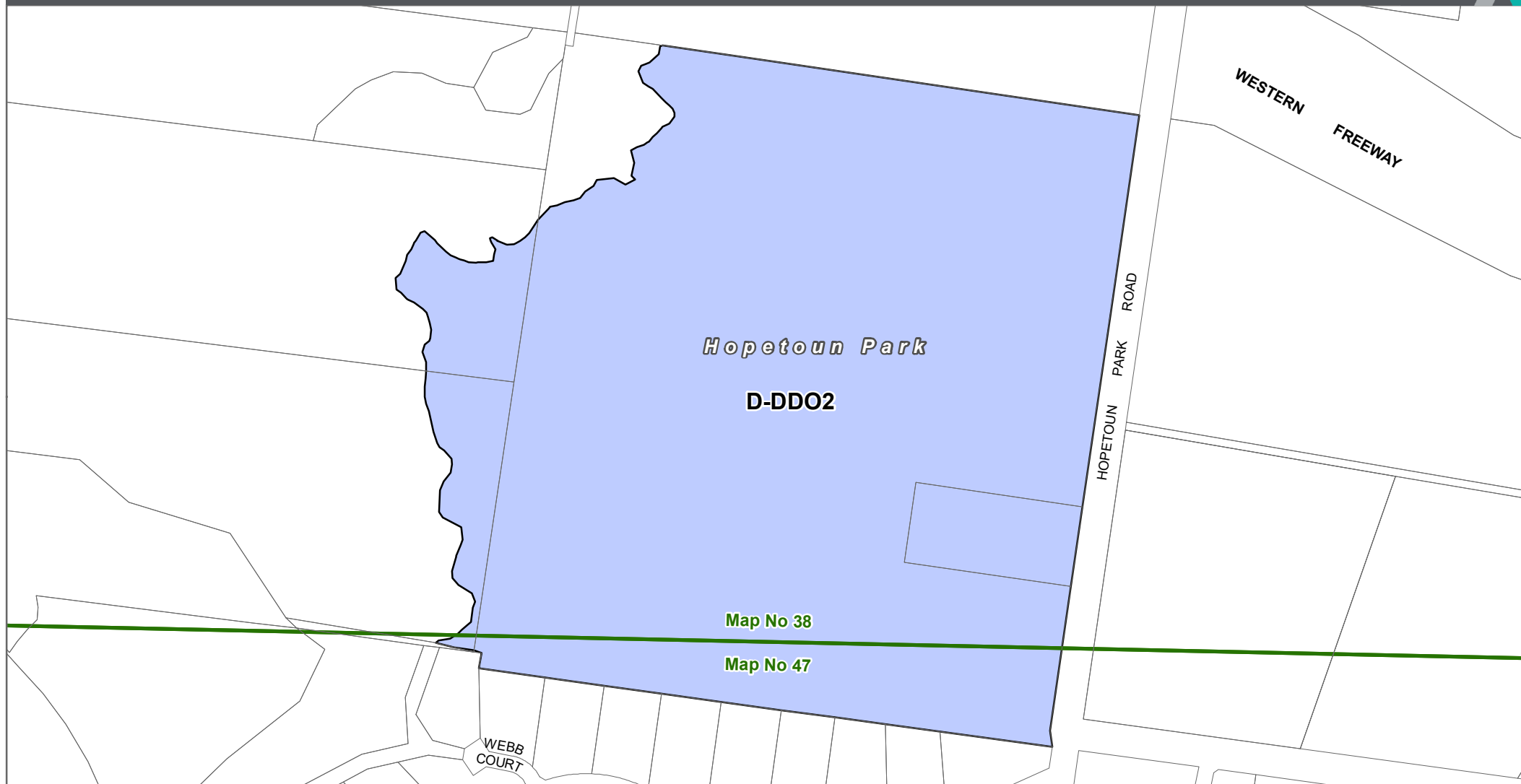


MOORABOOL PLANNING SCHEME - LOCAL PROVISION

AMENDMENT C103moor



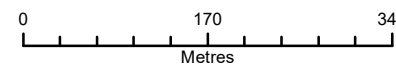
LEGEND

- D-DDO - Area to be deleted from a Design and Development Overlay
- Local Government Area

Disclaimer
 This publication may be of assistance to you but the State of Victoria and its employees do not guarantee that the publication is without flaw of any kind or is wholly appropriate for your particular purposes and therefore disclaims all liability for any error, loss or other consequence which may arise from you relying on any information in this publication.

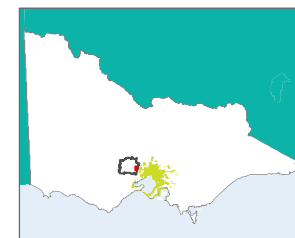
© The State of Victoria Department of Transport and Planning 2023

Planning Group
 Print Date: 04/12/2023
 Amendment Version: 1



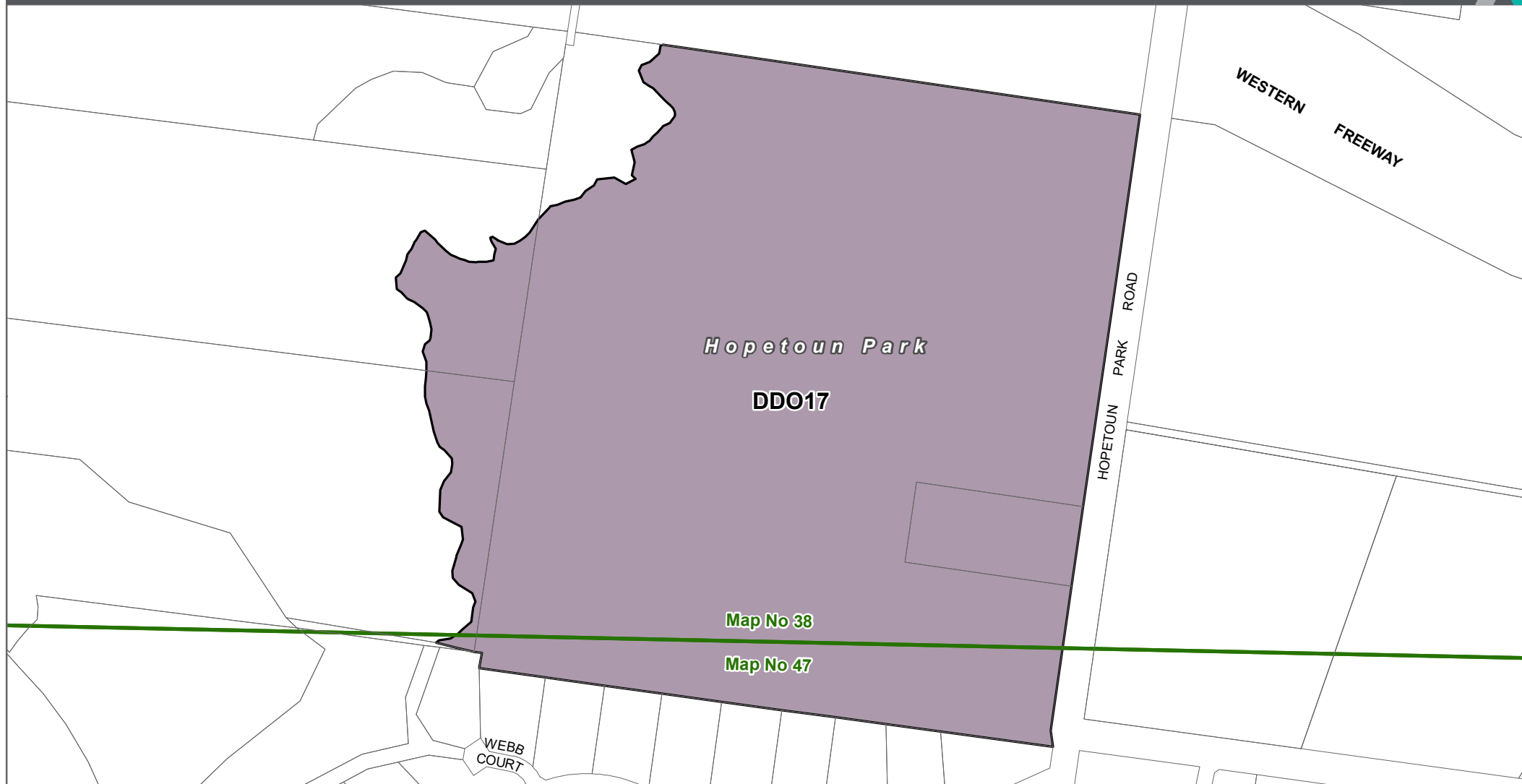
Department of Transport and Planning

Part of Planning Scheme Maps 38DDO & 47DDO





MOORABOOL PLANNING SCHEME - LOCAL PROVISION

AMENDMENT C103moor



LEGEND

-  DDO17 - Design and Development Overlay - Schedule 17
-  Local Government Area

Disclaimer

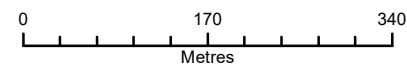
This publication may be of assistance to you but the State of Victoria and its employees do not guarantee that the publication is without flaw of any kind or is wholly appropriate for your particular purposes and therefore disclaims all liability for any error, loss or other consequence which may arise from you relying on any information in this publication.

© The State of Victoria Department of Transport and Planning 2023

Planning Group

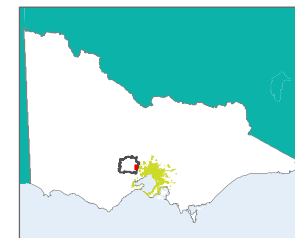
Print Date: 04/12/2023

Amendment Version: 1



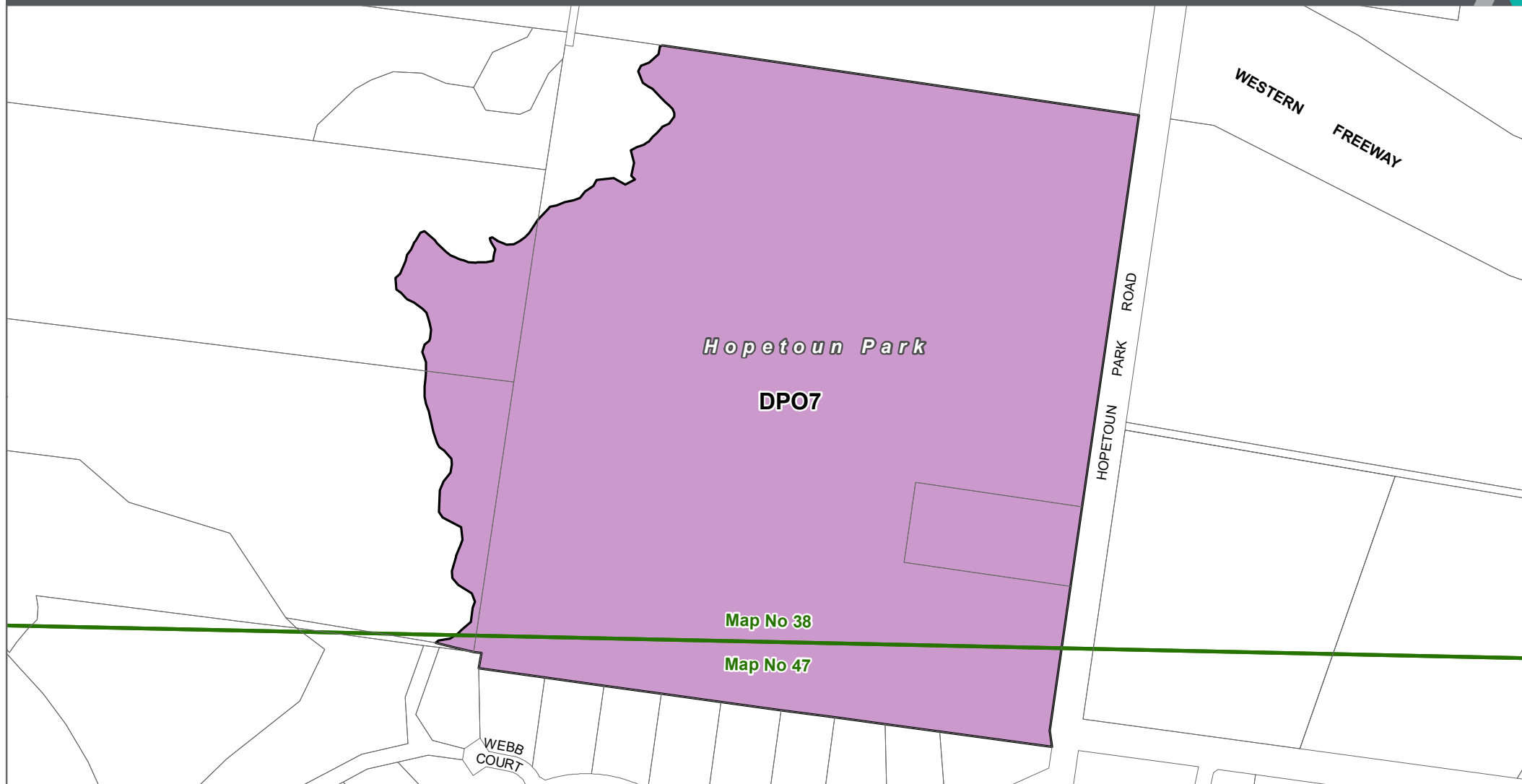
Department
of Transport
and Planning

Part of Planning Scheme Maps 38DDO & 47DDO





MOORABOOL PLANNING SCHEME - LOCAL PROVISION

AMENDMENT C103moor



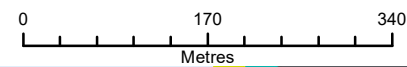
LEGEND

-  DPO7 - Development Plan Overlay - Schedule 7
-  Local Government Area

Disclaimer
 This publication may be of assistance to you but the State of Victoria and its employees do not guarantee that the publication is without flaw of any kind or is wholly appropriate for your particular purposes and therefore disclaims all liability for any error, loss or other consequence which may arise from you relying on any information in this publication.

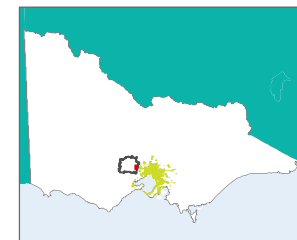
© The State of Victoria Department of Transport and Planning 2023

Planning Group
 Print Date: 04/12/2023
 Amendment Version: 1

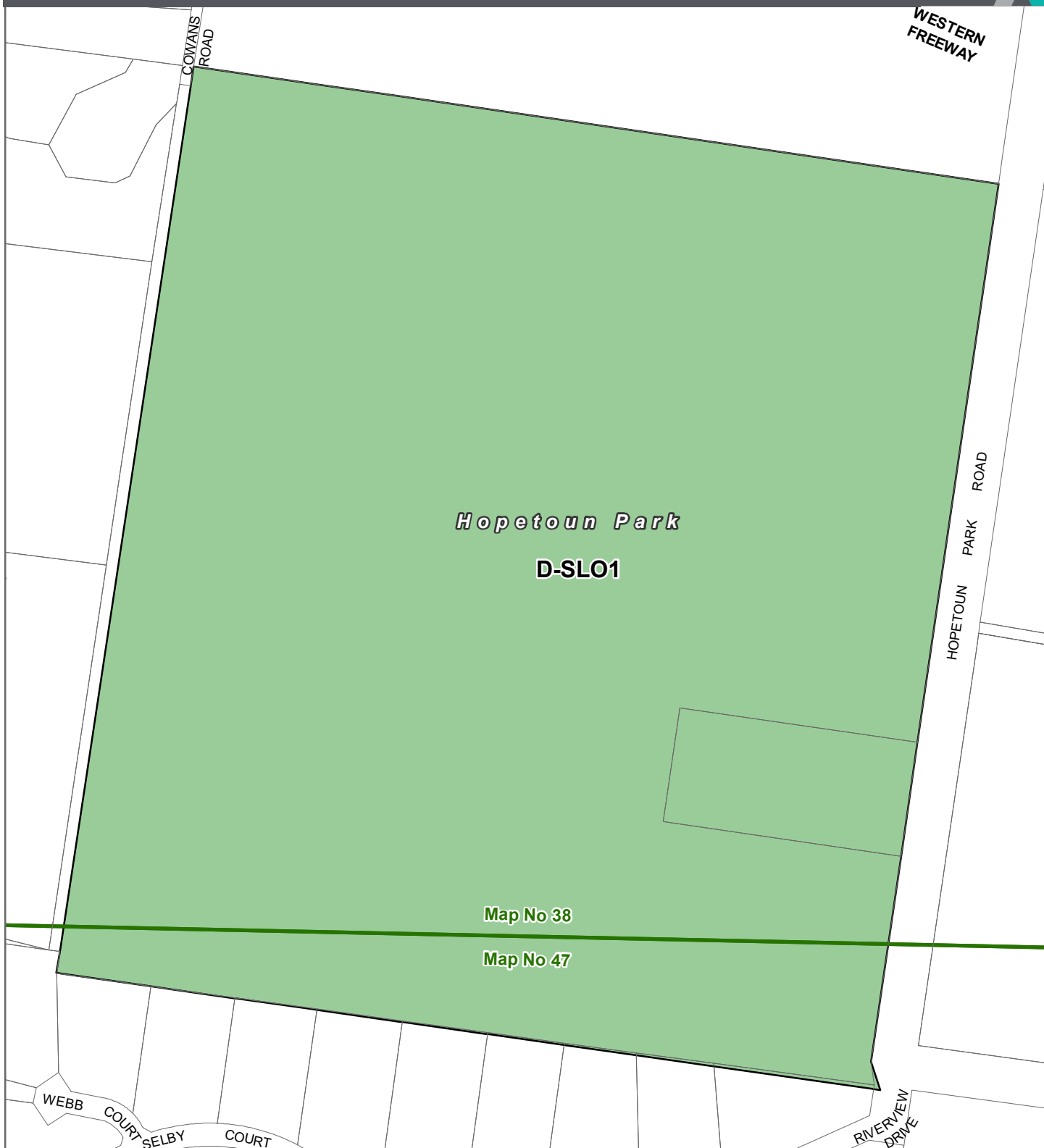


Department of Transport and Planning

Part of Planning Scheme Maps 38DPO & 47DPO

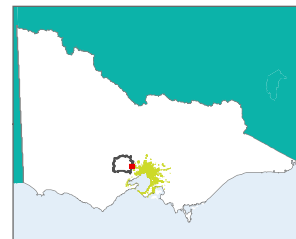


MOORABOOL PLANNING SCHEME - LOCAL PROVISION AMENDMENT C103moor



LEGEND

- D-SLO - Area to be deleted from a Significant Landscape Overlay
- Local Government Area



Part of Planning Scheme Maps 38SLO & 47SLO

Disclaimer

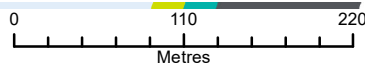
This publication may be of assistance to you but the State of Victoria and its employees do not guarantee that the publication is without flaw of any kind or is wholly appropriate for your particular purposes and therefore disclaims all liability for any error, loss or other consequence which may arise from you relying on any information in this publication.


© The State of Victoria Department of Transport and Planning 2023

Planning Group
Print Date: 04/12/2023
Amendment Version: 1





Department
of Transport
and Planning





LEGEND

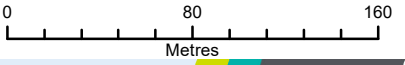
 ES07 - Environmental Significance Overlay - Schedule 7

 Local Government Area

Disclaimer
This publication may be of assistance to you but the State of Victoria and its employees do not guarantee that the publication is without flaw of any kind or is wholly appropriate for your particular purposes and therefore disclaims all liability for any error, loss or other consequence which may arise from you relying on any information in this publication.

© The State of Victoria Department of Transport and Planning 2023

Planning Group
Print Date: 04/12/2023
Amendment Version: 1



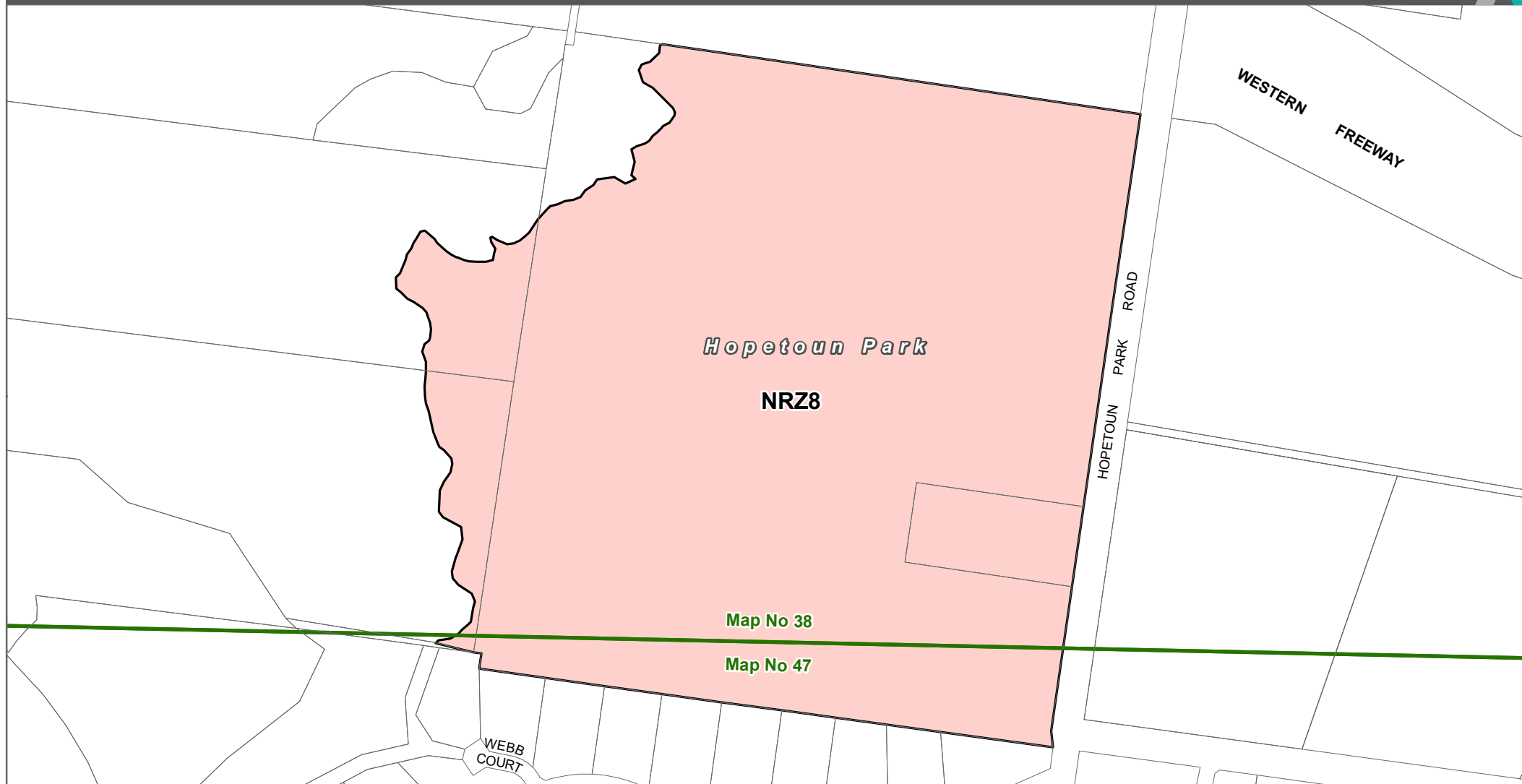
Department
of Transport
and Planning

Part of Planning Scheme Map 38ESO



MOORABOOL PLANNING SCHEME - LOCAL PROVISION

AMENDMENT C103moor



LEGEND

- NRZ - Neighbourhood Residential Zone
- Local Government Area

Disclaimer

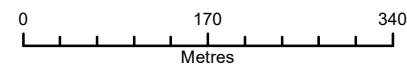
This publication may be of assistance to you but the State of Victoria and its employees do not guarantee that the publication is without flaw of any kind or is wholly appropriate for your particular purposes and therefore disclaims all liability for any error, loss or other consequence which may arise from you relying on any information in this publication.

© The State of Victoria Department of Transport and Planning 2023

Planning Group

Print Date: 04/12/2023

Amendment Version: 1



Department
of Transport
and Planning

Part of Planning Scheme Maps 38 & 47

