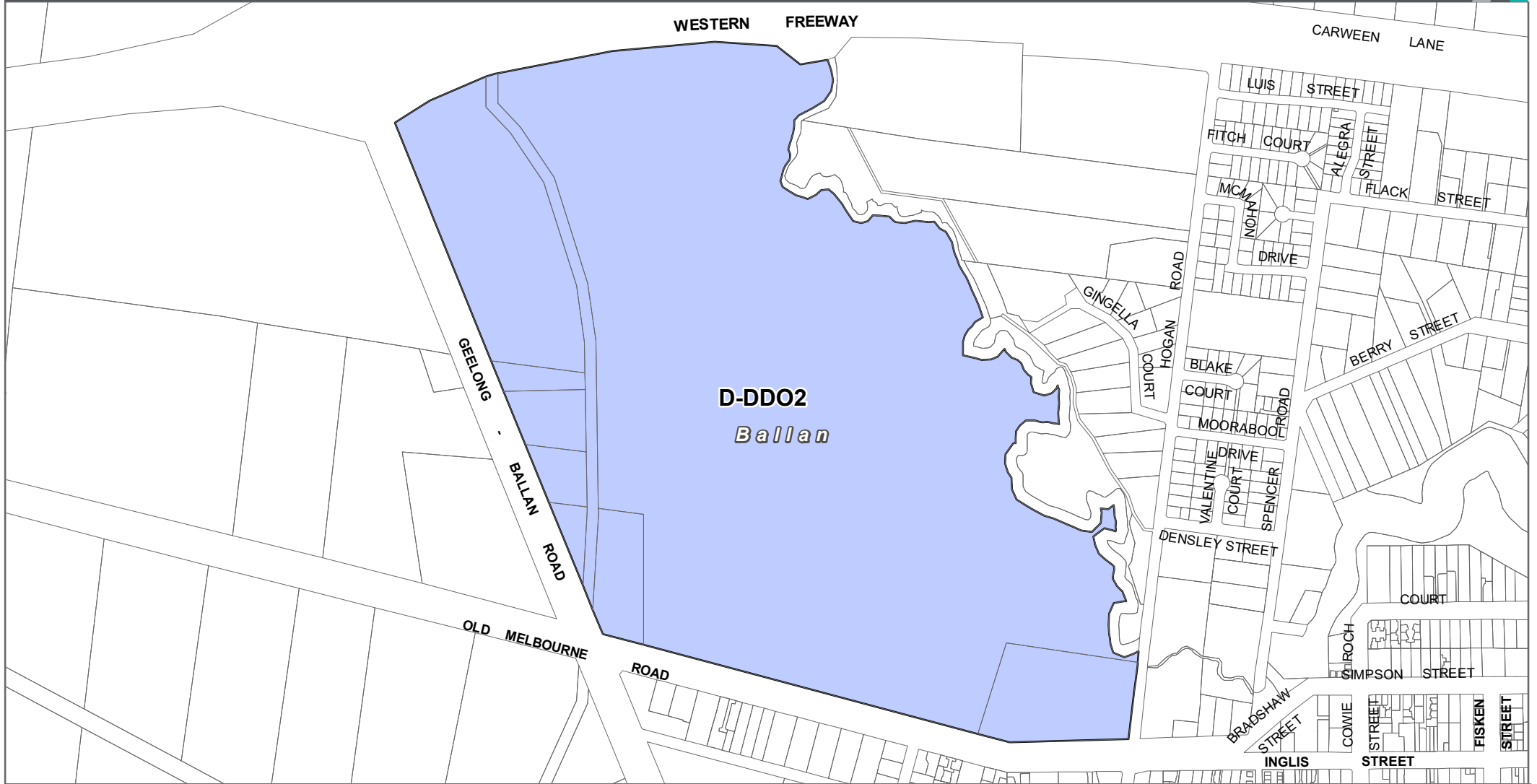




MOORABOOL PLANNING SCHEME - LOCAL PROVISION AMENDMENT C108moor



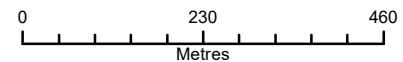
LEGEND

-  D-DDO - Area to be deleted from a Design and Development Overlay
-  Local Government Area

Disclaimer
This publication may be of assistance to you but the State of Victoria and its employees do not guarantee that the publication is without flaw of any kind or is wholly appropriate for your particular purposes and therefore disclaims all liability for any error, loss or other consequence which may arise from you relying on any information in this publication.

© The State of Victoria Department of Transport and Planning 2024

Planning Group
Print Date: 29/04/2024
Amendment Version: 1

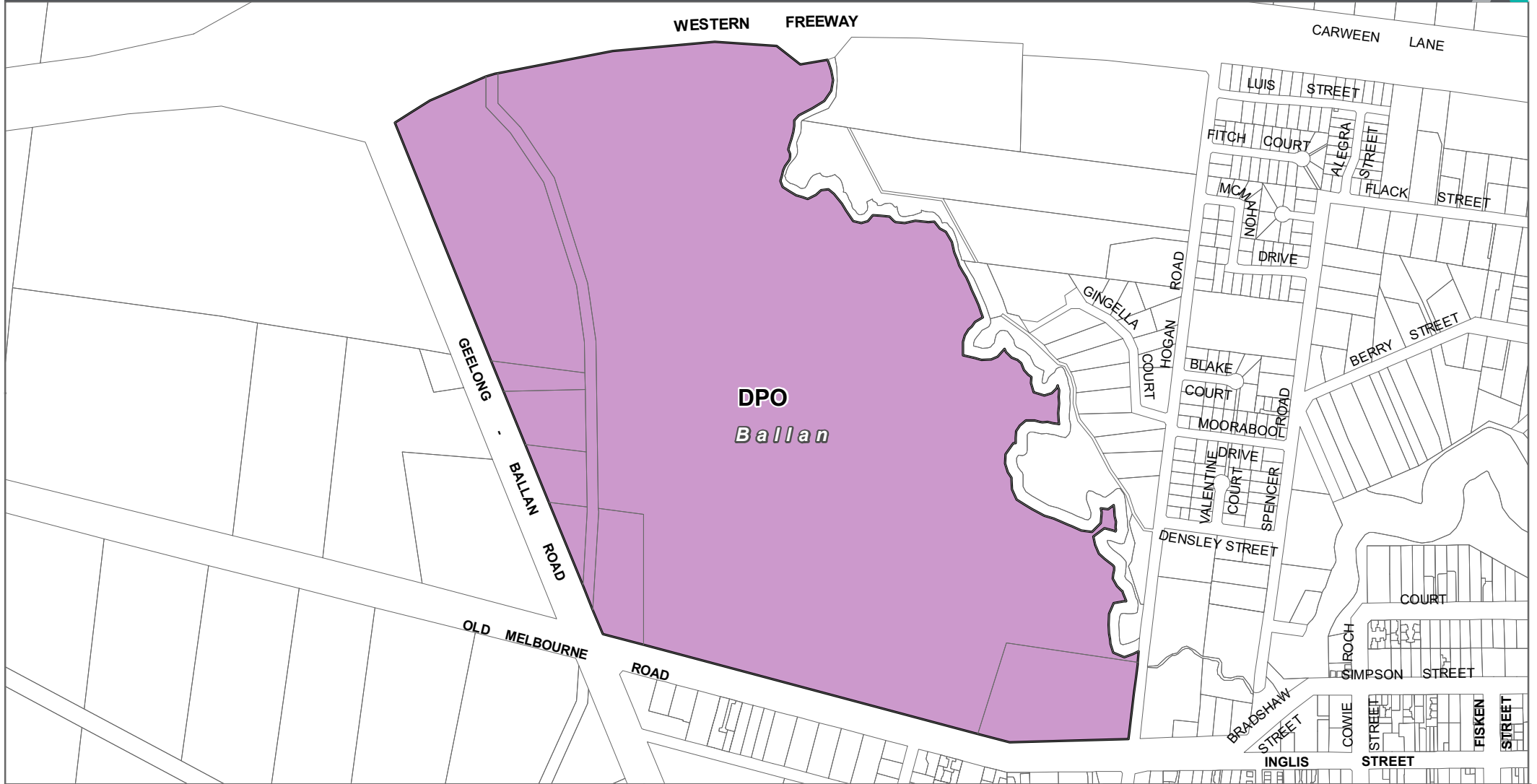


Department of Transport and Planning



Part of Planning Scheme Map 26DDO



MOORABOOL PLANNING SCHEME - LOCAL PROVISION AMENDMENT C108moor



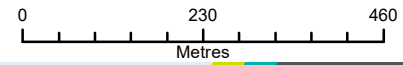
LEGEND

-  DPO - Development Plan Overlay
-  Local Government Area

Disclaimer
 This publication may be of assistance to you but the State of Victoria and its employees do not guarantee that the publication is without flaw of any kind or is wholly appropriate for your particular purposes and therefore disclaims all liability for any error, loss or other consequence which may arise from you relying on any information in this publication.

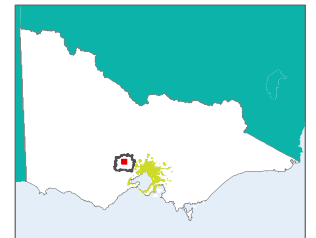
© The State of Victoria Department of Transport and Planning 2024

Planning Group
 Print Date: 29/04/2024
 Amendment Version: 1



Department of Transport and Planning



Part of Planning Scheme Map 26DPO

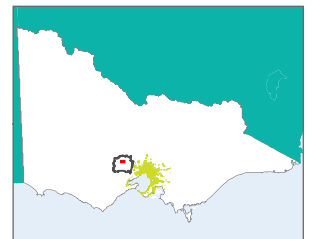


MOORABOOL PLANNING SCHEME - LOCAL PROVISION AMENDMENT C108moor



LEGEND

-  EAO - Environmental Audit Overlay
-  Local Government Area



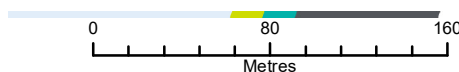
Part of Planning Scheme Map 26EAO

Disclaimer

This publication may be of assistance to you but the State of Victoria and its employees do not guarantee that the publication is without flaw of any kind or is wholly appropriate for your particular purposes and therefore disclaims all liability for any error, loss or other consequence which may arise from you relying on any information in this publication.

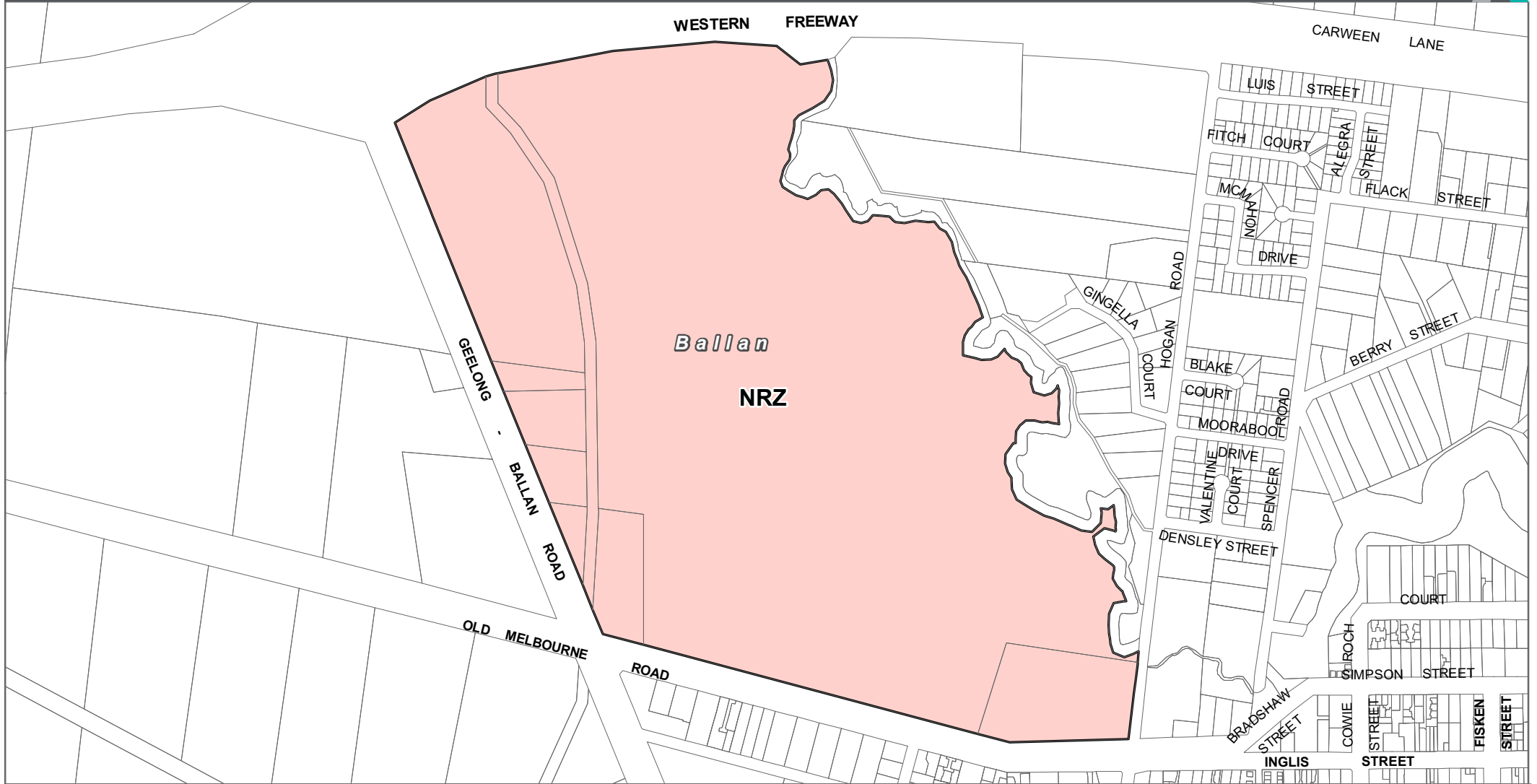
© The State of Victoria Department of Transport and Planning 2024

Planning Group
Print Date: 29/04/2024
Amendment Version: 1





Department
of Transport
and Planning

MOORABOOL PLANNING SCHEME - LOCAL PROVISION AMENDMENT C108moor



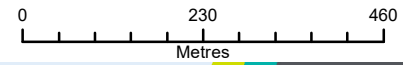
LEGEND

-  NRZ - Neighbourhood Residential Zone
-  Local Government Area

Disclaimer
 This publication may be of assistance to you but the State of Victoria and its employees do not guarantee that the publication is without flaw of any kind or is wholly appropriate for your particular purposes and therefore disclaims all liability for any error, loss or other consequence which may arise from you relying on any information in this publication.

© The State of Victoria Department of Transport and Planning 2024

Planning Group
 Print Date: 29/04/2024
 Amendment Version: 1



Department of Transport and Planning

Part of Planning Scheme Map 26



MOORABOOL PLANNING SCHEME - LOCAL PROVISION
 AMENDMENT C108moor



LEGEND

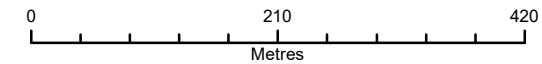
- VPO2 - Vegetation Protection Overlay - Schedule 2
- Local Government Area

Disclaimer
 This publication may be of assistance to you but the State of Victoria and its employees do not guarantee that the publication is without flaw of any kind or is wholly appropriate for your particular purposes and therefore disclaims all liability for any error, loss or other consequence which may arise from you relying on any information in this publication.

© The State of Victoria Department of Transport and Planning 2024



Planning Group
 Print Date: 11/09/2024
 Amendment Version: 2



Department of Transport and Planning

Part of Planning Scheme Map 26VPO

